

PHOTO NO. 937450	LOT NO. 55085	MAP REFERENCE C	LATITUDE 6902N		LONGITUDE 3504E			
COUNTRY UPR		PROVINCE						
AREA NO DSIN	SUBJECT ALA	SUBJECT AG6	SUBJECT AG8	SUBJECT 3GJ	SUBJECT 3CV	SUBJECT	SUBJECT	SUBJECT
R O S T A	5	R O S T A	10	N	15	AV	AL	20
H I P Y D	25	P R U T -	30	C L A	35	S S		40
R	45	P E N D	50	S S - 2	①, OUTBOARD OF TWO PROB AUXILIARY VESSELS.			

Pt ① of 2-pt series.

See CIA

(3, 21, 20) 25X1A

DATE OF PHOTO	TYPE	QUALITY	CLASS	NO. OF CARDS	SC
3 July 63	4	2	B	5	
CAPTIONED BY					

PHOTO NO. 937452 LOT NO. 5085 MAP REFERENCE C LATITUDE 6902N LONGITUDE 3304E

COUNTRY USSR PROVINCE

AREA NO. DSIN SUBJECT 3CW

R	O	S	T	A	F	-	C	L	A	S	S	15	S	S	20
E	N	D	A	N	T	3	3	3	3	3	3	35	W	I	T
G	E	D	R	A	D	1	0	5	A	N	T	40	H	H	N

NEAR SHIPYARD. NOTE SMALL CYLINDRICAL OBJECT ON AFTER DECK.

DATE OF PHOTO 3 July 63 TYPE 4 QUALITY V CLASS B NO. OF CARDS 1

CLASSIFICATION S/NF Dmm CAPTIONED BY R

ANALYSIS REPORT (3,20) 25X1A

GPO 918791

PHOTO NO. 937451 LOT NO. 5085 MAP REFERENCE C LATITUDE 6902N LONGITUDE 3304E

COUNTRY USSR PROVINCE

AREA NO. DSIN SUBJECT AG6 SUBJECT AG6 SUBJECT 36J SUBJECT ALA SUBJECT 3CV

R	O	S	T	A	R	O	S	T	A	N	A	V	A	L	20
H	I	P	Y	D	P	R	U	T	-	C	L	A	S	S	40
R		P	E	N	D	S	S	-	2	1	0				

OUTBOARD OF TWO. PROB AUXILIARY VESSELS.

DATE OF PHOTO 3 July 63 TYPE 4 QUALITY V CLASS B NO. OF CARDS 5

CLASSIFICATION S/NF Dmm CAPTIONED BY R

ANALYSIS REPORT (3,22,20) 25X1A

PHOTO NO. 937451 LOT NO. 5086 MAP REFERENCE C LATITUDE 6904N LONGITUDE 3318E

COUNTRY USSR PROVINCE

PHOTO NO. 937453 LOT NO. 5085 MAP REFERENCE C LATITUDE 6902N LONGITUDE 3304E

COUNTRY USSR PROVINCE

AREA NO	SUBJECT	SUBJECT	SUBJECT	SUBJECT	SUBJECT	SUBJECT	SUBJECT	SUBJECT	SUBJECT
D 51N	30W								

R O B T A F - C L A S S 15 3 1 20
E N D A N T 3 3 30 W 1 1 1 40
6 E D R A D 1 50 A N TENNA MAST, LOWERED
ABFT 811C, NEAR SHIPYARD. NOTE SMALL CYLINDRICAL
OBSTACLE ON AFTER DECK.

25X1A
3, 3

DATE OF PHOTO	TYPE	QUALITY	CLASS	NO. OF CARDS
3 July 63	U	✓	B	1
CLASSIFICATION	CAPTIONED BY			

PHOTO NO.		937455		LOT NO.		5086		MAP REFERENCE		C		LATITUDE		6904N		LONGITUDE		3318E													
COUNTRY				USSR				PROVINCE																							
AREA NO.		DSIN		SUBJECT		36M		SUBJECT		3F6		SUBJECT				SUBJECT				SUBJECT				SUBJECT				SUBJECT			
G R Y A		A Z N A Y A		A		10		G U B A		15		M u R		20																	
A N S K		25		G R Y A		30		Z N Y Y		35		S E A P L A		40																	
N E		B A I E		45		50																									

(6904N 3318E) LT - R: MADGE AIRCRAFT,
No. 04 + 01
Pt 2 of 3-PT PANAMA. See CIA 937455-45C

DATE OF PHOTO		TYPE		QUALITY		CLASS		NO. OF CARDS		SUBJECT OR PHOTOGRAPH	
3 June 63		4		2		B		2		[REDACTED]	
CLASSIFICATION						CAPTIONED BY					
SECRET						DU					

Approved For Release 2000/04/17 : CIA-RDP78-05867A000414950013-3

FORM NO. 174 USE PREVIOUS EDITIONS

PHOTO ANALYSIS REPORT

Approved For Release 2000/04/17 : CIA-RDP78-05867A000414950013-3
ILLEGIB

Approved For Release 2000/04/17 : CIA-RDP78-05867A000414950013-3

PHOTO NO.	937458	LOT NO.	5086	REFERENCE	C	GRID	6904N	3317E
COUNTRY	USSR		PROVINCE					
AREA NO.	151N	SUBJECT	36M	SUBJECT	3FB	SUBJECT		SUBJECT
	G R Y A	5	Z N A Y A	10	G U B A	15	M U R M	20
	A N S K	25	G R Y A	30	Z N Y Y	35	E A A L A	40
	N E	45	B A T E	50				
<p>(6904N 3317E). L TO R: MADGE AIRCRAFT, Nos. 14, 18, & 07. MAD GEAR ON 14 & 07</p>								
<p>Pt 2 of 4-pt PANORAMA. Sec CIA 937457-V60 (3,7,20,31) 25X1A</p>								
DATE OF PHOTO	3 June 63	TYPE	4	QUALITY	2	CLASS	B	NO. OF CARDS
CLASSIFICATION	S/NF			Captioned by				

Approved For Release 2000/04/17 : CIA-RDP78-05867A000414950013-3
LEGIB

Approved For Release 2000/04/17 : CIA-RDP78-05867A000414950013-3

LOT NO. 5076

MAP REFERENCE

69-42

143300, 19-3

COUNTRY

455R

PROVINCE

AREA NO

15

SUBJECT

364

SUBJECT

346

SUBJECT

10

1

SUBJECT

SUBJECT

SUBJECT

SUBJECT

SUBJECT

20

40

[illegible]

(64-44331E). MADGE AIRCRAFT No. 03,
WITH MAD GEAR.

PR 2 12-11 PROGRAM
SEC CIA 937461

(3, 7, 20, 21) 25X1A

DATE OF PHOTO

TYPE

QUALITY

CLASS

NO. OF CARDS

SOURCE:

3 June 65

ہے

1

4

1

10

CLASSIFICATION

CAPTIONED BY

PHOTO NO. 937463	LOT NO. 8-5080	MAP REFERENCE NL8	LATITUDE 51 54 N	LONGITUDE 14 31 E
---------------------	-------------------	----------------------	---------------------	----------------------

[illegible][illegible]

(31)

DATE OF PHOTO			TYPE	QUALITY	CLASS	NO. OF CARDS	SOURCE OF PHOTOGRAPHY
16 JULY	6	3	B	2	B	1	25X1A
CAPTIONED BY							

Approved For Release 2000/04/17 : CIA-RDP78-05867A000414950013-3

FORM NO. 174 USE PREVIOUS EDITIONS PHOTO ANALYSIS REPORT

PHOTO NO. 937465		LOT NO. 8-5080		MAP REFERENCE NIS		LATITUDE 51 54 N		LONGITUDE 14 31 E	
COUNTRY GERMANY				PROVINCE BRANDENBURG					
AREA NO. 214M		SUBJECT AK6		SUBJECT		SUBJECT		SUBJECT	
D L E W		I T Z		A I L F		E L D			
25				30		35		40	
45				50					
(31)									
DATE OF PHOTO			TYPE	QUALITY	CLASS	NO. OF CARDS	SOURCE OF PHOTOGRAPH 25X1A		
16 JULY			63	4	2	B	1	[REDACTED]	
CLASSIFICATION			CAPTIONED BY						
SECRET			V L W						
Approved for Release 2000/04/17 : CIA-RDP78-05867A000414950013-3 PHOTO ANALYSIS REPORT									

Approved For Release 2000/04/17 : CIA-RDP78-05867A000414950013-3
ILLEGIB

Approved For Release 2000/04/17 : CIA-RDP78-05867A000414950013-3

PHOTO NO.	937468	LOT NO.	8-5080	MAP REFERENCE	0	LATITUDE	51 44 N	LONGITUDE	14 38 E
COUNTRY	GERMANY		PROVINCE						
AREA NO		BRANDENBURG							
SUBJECT		SUBJECT		SUBJECT		SUBJECT		SUBJECT	
214M		AK6							
F O R E S T		(N R)		10		J O C K		15	
A I R F I E L D				30				35	
				50				40	

(31)

DATE OF PHOTO		TYPE	QUALITY	CLASS	NO. OF CARDS	SOURCE OF PHOTOGRAPH
16 JULY		63	B	2	B	1
CLASSIFICATION		8/UF DISSEM		CAPTIONED BY		VLW

PHOTO NO.	937469	LOT NO.	8-5050	MAP REFERENCE	Q	LATITUDE	51 44 N	LONGITUDE	14 36 E
COUNTRY	GERMANY		PROVINCE						
AREA NO.			BRANDENBURG						
SUBJECT		SUBJECT		SUBJECT		SUBJECT		SUBJECT	
214M		AKG							
5		10		15		20			
FORT		(NR)		T O C K D O R F		8			
25		30		35		40			
H I E F I E L D									
45		50							
(31)									
DATE OF PHOTO		TYPE		QUALITY		CLASS		NO. OF CARDS	
16 JUL 1		6 3		B 2		B		1	
CLASSIFICATION		B/NE DISSEM		CAPTIONED BY		VLW		SOURCE OF PHOTOGRAPH	
								25X1A	

PHOTO NO. 937471	LOT NO. 1	MAP REFERENCE	LATITUDE	LONGITUDE
PHOTO NO. 937470	LOT NO. 8-5080	MAP REFERENCE C	51 44 N	14 38 E
COUNTRY GERMANY	PROVINCE BRANDENBURG			
AREA NO. 214 M	SUBJECT AK6	SUBJECT	SUBJECT	SUBJECT
F O R S T (N R)	10	J	O C K	D O R F S
A I R F I E L D	25	30	35	40
	45	50		

(31)

25X1A

DATE OF PHOTO	TYPE	QUALITY	CLASS	NO. OF CARDS
16 JULY 63	8	2	B	1
CLASSIFICATION			CAPTIONED BY	
SECRET			VLW	




PHOTO NO. 337472		LOT NO. 8-5080		MAP REFERENCE		LATITUDE		LONGITUDE	
COUNTRY GERMANY				PROVINCE					
AREA NO. 4M		SUBJECT AK6		SUBJECT		SUBJECT		SUBJECT	
U/I		A I R F I E L D		10		15		20	
		25		30		35		40	
		45		50					
(31)									
DATE OF PHOTO				TYPE		QUALITY		CLASS	
16 JULY 63				8		2		B	
CLASSIFICATION				CAPTIONED BY		NO. OF CARDS		SOURCE OF PHOTOGRAPH	
SINE DIXEM				VLW		1		25X1A	
FORM NO. 174 USE PREVIOUS EDITIONS									

Approved For Release 2000/04/17 : CIA-RDP78-05867A000414950013-3
ILLEGIB

Approved For Release 2000/04/17 : CIA-RDP78-05867A000414950013-3

PHOTO NO.	LOT NO.	MAP REFERENCE	LATITUDE
937477	5147		
COUNTRY	PROVINCE		
1660			

PHOTO NO.	937476	LOT NO.	8 5147	MAP REFERENCE	LATITUDE	LONGITUDE
-----------	--------	---------	--------	---------------	----------	-----------

[illegible][illegible]

DATE OF PHOTO			TYPE	QUALITY	CLASS	NO. OF CAR
			4	1	3	1
CLASSIFICATION					CAPTIONED BY	
CONF					WH	

~~25X1C~~

Approved For Release 2000/04/17 : CIA-RDP78-05867A000414950013-3

[illegible]

1 Jan 56

Release 2000/04/17 CIA-RDP78-05867A000414950013-3

PHOTO NO. 937479		LOT NO. 55020		MAP REFERENCE		LATITUDE		LONGITUDE	
COUNTRY USSR		PROVINCE							
AREA NO. N		SUBJECT							
SUBJECT		SUBJECT		SUBJECT		SUBJECT		SUBJECT	
5		10		15		20		25	
TANKER		GRD		E		N		Y	
25		30		35		40		45	
DARD		ANE		ULE		S		HEAD	
45		50							
D		W							

(7)

(16,30) 25X1A

DATE OF PHOTO		TYPE		QUALITY		CLASS		NO. OF CARDS		SOURCE	
23 June 63		4		~		B		1		[REDACTED]	
CLASSIFICATION		CAPTIONED BY									
Approved For Release 2000/04/17 : CIA-RDP78-05867A000414950013-3											
FORM NO. 174 1 Jan 56 USE PREVIOUS EDITIONS											
PHOTO ANALYSIS REPORT											

Release 2000/04/17 CIA-RDP78-05867A000414950013-3

PHOTO NO. 837480		LOT NO. 55020		MAP REFERENCE		LATITUDE		LONGITUDE	
COUNTRY USSR				PROVINCE					
AREA NO. N		SUBJECT 124		SUBJECT		SUBJECT		SUBJECT	
5		10		15		20		25	
CARGO		VESSEL		EL		IM		FERO	
25		30		35		40		45	
POL		AT		OD		ES		A	
45		50							


DATE OF PHOTO		TYPE	QUALITY	CLASS	NO. OF CARDS	SOURCE
15 June 63		4	2	B	1	(20) 25X1A
CLASSIFICATION				CAPTIONED BY		
Approved For Release 2000/04/17				CIA-RDP78-05867A000414950013-3		

PHOTO ANALYSIS REPORT

FORM NO. 174 1 Jun 56 USE PREVIOUS EDITIONS

PHOTO NO. 02740	LOT NO. 5020	MAP REFERENCE	MAP REFERENCE	LATITUDE	LONGITUDE
PHOTO NO. 937481	LOT NO. 5020	MAP REFERENCE	MAP REFERENCE	LATITUDE	LONGITUDE
COUNTRY USSR	PROVINCE				
AREA NO. N	SUBJECT 124	SUBJECT	SUBJECT	SUBJECT	SUBJECT
	5	10	15	20	25
	25	30	35	40	45
	45	50			
CARGO VESSEL METALLIC R G KURAKO IN OSESA P. A. S.					
DATE OF PHOTO 29 June 63 TYPE 4 QUALITY 2 CLASS R NO. OF CARDS 1					
CAPTIONED BY S. H. [illegible] PHOTO ANALYSIS REPORT					

25X1A



LOT NO. 550 20

4. REFERENCES

Feedback

COUNTY

PROVINCE

AREA NO

SUBJECT

SUBJECT

SUBJECT

SUBJECT

SUBJECT

SUBJECT

SUBJECT

SUBJECT

C	A	R	G	⁵	D		V	E	¹⁰	S	F	L		L	E	X	M	O	N	¹⁵	I	
O	V		L	²⁵	E	A	V	I	N	³⁰	G		O	D	E	³⁵	S	S	A		⁴⁰	N
O	T	E		⁴⁵	D	E	C	K		⁵⁰	C	A	R	G								

DATE OF PHOTO

TYPE

QUALITY

CLASS

NO. OF CARDS

SOURCE OF PHOTOGRAPH

✓ 25X1A

CLASSIFICATION

CAPTIONED BY

Approved For Release 2000/04/17 : CIA-RDP78-05867A000414950013-3

FORM NO.
1-100-56

-174

USE PREVIOUS EDITIONS

PHOTO ANALYSIS REPORT

Approved For Release 2000/04/17 : CIA-RDP78-05867A000414950013-3
ILLEGIB

Approved For Release 2000/04/17 : CIA-RDP78-05867A000414950013-3

STATINTL

CLASSIFICATION

Approved For Release 2000/04/17 : CIA-RDP78-05867A000414950013-3

PHOTO NO. 937491	LOT NO. A 5093	MAP REFERENCE C	LATITUDE 47.41N	LONGITUDE 34.42E
COUNTRY USSR		PROVINCE		
AREA NO. B24N	SUBJECT A14	SUBJECT A12	SUBJECT A13	SUBJECT
ROSTO	5	10	15	20
TA TE	25	30	35	40
	45	50		
<div style="text-align: right;">(724) STATINTL</div>				
DATE OF PHOTO May 63	TYPE 4	QUALITY 2	CLASS 4	NO. OF CARDS 3
CLASSIFICATION SECRET				SOURCE [REDACTED]
CAPTIONED BY [REDACTED]				

Approved For Release 2000/04/17 : CIA-RDP78-05867A000414950013-3

FORM NO. 174 USE PREVIOUS EDITIONS

PHOTO ANALYSIS REPORT

Approved For Release 2000/04/17 : CIA-RDP78-05867A000414950013-3
LEGIB

Approved For Release 2000/04/17 : CIA-RDP78-05867A000414950013-3

1 Jan 56 1/4

Approved For Release 2000/04/17 : CIA-RDP78-05867A000444950013-3

PHOTO NO.	937194	LOT NO.	A5093	MAP REFERENCE	C	LONGITUDE	4730N	1905E
COUNTRY	Hungary		PROVINCE Pest					
AREA NO.	3237M	SUBJECT	AAH4	SUBJECT	AAH3	SUBJECT		SUBJECT
	B	U	D	A	P	E	S	T
	A	R	M					

(46)

(7.4) STATINTL

DATE OF PHOTO	TYPE	QUALITY	CLASS	NO. OF CARDS	SOURCE
May 63	4	2	4	2	[REDACTED]

CLASSIFICATION: Approved For Release 2000/04/17 : CIA-RDP78-05867A000444950013-3

FORM NO. 174 USE PREVIOUS EDITIONS

PHOTO ANALYSIS REPORT

GPO 918791

2000/04/17 : CIA-RDP78-05867A000444950013-3

PHOTO NO.	937195	LOT NO.	A5093	MAP REFERENCE	C	LATITUDE	4730N	1903E
COUNTRY	Hungary		Province Pest					
AREA NO	3237M	SUBJECT	AK4	SUBJECT	AK4	SUBJECT		SUBJECT
	B	U	D	A	P	E	S	T
	A	R	M					
	R	E	P	A	I	R		

(7,4) STATINTL

DATE OF PHOTO	TYPE	QUALITY	CLASS	NO. OF CARDS	SOURCE
May 63	4	2	4	2	[REDACTED]
CAPTIONED BY					

Approved For Release 2000/04/17 : CIA-RDP78-05867A000444950013-3

FORM NO. 174 1 Jan 56 USE PREVIOUS EDITIONS

PHOTO ANALYSIS REPORT

Approved For Release 2000/04/17 : CIA-RDP78-05867A000414950013-3
LEGIB

Approved For Release 2000/04/17 : CIA-RDP78-05867A000414950013-3

1 Jun 56

100-2000/04/17 : CIA-RDP78-05867A000414950013-3

PHOTO NO.	937501	LOT NO.	S 4911	MAP REFERENCE	C	LATITUDE	06 10 S	LONGITUDE	106 49 E
COUNTRY	INDONESIA	PROVINCE	JAVA						

PHOTO NO.	937498	LOT NO.	S 4911	MAP REFERENCE	C	LATITUDE	06 10 S	LONGITUDE	106 49 E
COUNTRY	INDONESIA	PROVINCE	JAVA						
AREA NO	33T	SUBJECT	CRC	SUBJECT		SUBJECT		SUBJECT	
D J A K A R T A		P O S T E R		P R O					
M O T I N G		G A N E F O		(G A M E \$					
O F		N E W		E M E R G I N G F O R C E S) *					

TYPE: ~~CHITRE IN~~ ~~PRRENS~~
(* LEAVE ~~PRRENS~~ ON)

(8,10)

25X1C

DATE OF PHOTO	TYPE	QUALITY	CLASS	NO. OF CARDS	SO
AUGUST 6 3	4	2	3	1	

CLASSIFICATION: CONF

CAPTIONED BY: [Signature]

Approved For Release 2000/04/17 : CIA-RDP78-05867A000414950013-3

FORM NO. 174 USE PREVIOUS EDITIONS

PHOTO ANALYSIS REPORT

PHOTO NO.	937502	LOT NO.	54911	MAP REFERENCE	C	LATITUDE	06 10 S	LONGITUDE	106 49 E
COUNTRY		INDONESIA							
AREA NO.		33T							
SUBJECT		AFG							
SUBJECT		JAV							
SUBJECT		D J A K A R T A							
SUBJECT		I W U N G							
SUBJECT		J L B U K I T							
SUBJECT		D U R I T A N D J A K A N , 54							

(7, 25)

25X1A

DATE OF PHOTO	TYPE	QUALITY	CLASS	NO. OF CARDS	SOURCE
AUG 63	4	1	3	1	[REDACTED]
CAPTIONED BY					

PHOTO NO. 937503 LOT NO. 54911 MAP REFERENCE C LATITUDE 06 10 S LONGITUDE 106 49 E

COUNTRY INDONESIA PROVINCE JAVA

AREA NO.	SUBJECT	SUBJECT	SUBJECT	SUBJECT	SUBJECT	SUBJECT	SUBJECT	SUBJECT	SUBJECT
<u>33T</u>	<u>AFG</u>								
<u>D J A K A R T A</u>	<u>10</u>	<u>\$ E T I A</u>	<u>15</u>	<u>T J I L</u>	<u>20</u>				
<u>I W U N G</u>	<u>25</u>	<u>\$ H O E</u>	<u>30</u>	<u>F A C T O R Y</u>	<u>35</u>	<u>D</u>	<u>40</u>		
<u>J L B U K I T</u>	<u>45</u>	<u>D U R I</u>	<u>50</u>	<u>TANJAKAN, 54.</u>					

(7, 25)

25X1C

DATE OF PHOTO	TYPE	QUALITY	CLASS	NO. OF CARDS
<u>Aug 63</u>	<u>4</u>	<u>1</u>	<u>3</u>	<u>1</u>

CLASSIFICATION CONF CAPTIONED BY 7049

Release 2000/04/17 : CIA-RDP78-05867A000444950013-3

PHOTO NO. 337505	LOT NO. S 4911	MAP REFERENCE C	LATITUDE 06 10 S	LONGITUDE 106 49 E
COUNTRY INDONESIA	PROVINCE JAVA			
AREA NO. 33 T	SUBJECT C16	SUBJECT C26	SUBJECT ABP	
D J A K A R T A	5	10	15	20
C O M P A N Y	25	30	35	40
A K A N	45	50	LKG SOUTH.	

(7, 8, 25)

25X1C

DATE OF PHOTO	TYPE	QUALITY	CLASS	NO. OF CARD
AUG 6 3 4 1 3 3				

CLASSIFICATION

CAPTIONED BY


PHOTO NO.	937507	LOT NO.	54711	MAP REFERENCE	C	LATITUDE	06 105 106 48 E
COUNTRY	INDONESIA		JAWA				
AREA NO	33T	SUBJECT	C16	SUBJECT	C18		
D J A K A R T A		D E P T		O F		H E	
A L T H		O F F I C E		O F		E Q U I P	
M E N T		D U L		P E R		T J E T A K A N N E G A R A	
LOOKING NORTH.							
(7,8,9)							
25X1A							
DATE OF PHOTO		TYPE	QUALITY	CLASS	NO. OF CARDS	SO	
AUG 63		4	2	3	2		
CLASSIFICATION		CAPTIONED BY					
CONF		[Signature]					

PHOTO NO.	937509	LOT NO.	54911	MAP REFERENCE	C	LATITUDE	06 10 S	LONGITUDE	106 49 E
PHOTO NO.	937508	LOT NO.	54911	MAP REFERENCE	C	LATITUDE	06 10 S	LONGITUDE	106 49 E
COUNTRY	INDONESIA		JAWA						
AREA NO.	33 T	SUBJECT	C16	SUBJECT	C18	SUBJECT	AFV	SUBJECT	
D J A K A R T A D E P T O F H E									
A L T H B L D G \$ 1 P O \$ \$ I B L E									
A B D I P H A R M A C E U T I C A L P L A N T,									
D J A L A N P E R T J E T A K A N N E G A R A. L O O K I N G N O R T H.									

(7, 8, 9) (25) 25X1C

DATE OF PHOTO	TYPE	QUALITY	CLASS	NO. OF CARDS
AUG 63	4	2	3	3

PHOTO NO.	937510	LOT NO.	54911	MAP REFERENCE	C	LATITUDE	06 10 S	LONGITUDE	106 49 E
COUNTRY	INDONESIA		PROVINCE						
AREA NO	33T	SUBJECT	C16	SUBJECT	A8B	SUBJECT	A4Q	SUBJECT	
		D J A K A R T A				\$ T A T E		P R I N	
		T I N G		H O U \$ E		M A I N		B U I L	
		D I N G		D J L		P E R		T J E T A K A N N E G A R A .	
LOOKING NORTH,									

(7, 8, 23, 17)

25X1C

DATE OF PHOTO	6 3	TYPE	4	QUALITY	2	CLASS	3	NO. OF CARDS	3
CLASSIFICATION	AUG		CAPTIONED BY						




PHOTO NO.	LOT NO.	MAP REFERENCE	LATITUDE	LONGITUDE
93751	54911	C	06 10S	106 49E
COUNTRY	PROVINCE			
INDONESIA	JAVA			
AREA NO.	SUBJECT	SUBJECT	SUBJECT	SUBJECT
33T	AYE			
D J A K A R T A	10	O L D	15	\$ T A T E
P O W E R	25	P L A N T	35	I N T E R
\$ E C	45	D J L	50	G U N U N G S A H A R I A N T J O L
G D J L P R I O K				
(17)				

25X1C

DATE OF PHOTO	TYPE	QUALITY	CLASS	NO. OF CARDS
6 3	4	!	3	1

CLASSIFICATION

CAPTIONED BY

2000/04/17 CIA-RDP78-05867A000414950013-3

PHOTO NO.	987512	LOT NO.	54911	MAP REFERENCE	C	LATITUDE	06 10 S	LONGITUDE	106 49 E
COUNTRY	INDONESIA		PROVINCE JAWA						
AREA NO.	33T	SUBJECT	AGC	SUBJECT		SUBJECT		SUBJECT	
D J A K A R T A		G L O R I A		K N I					
T T I N G		F A C T O R Y		D J L		L E			
D A N		E N T R A N C E		, LOOKING NORTHWEST					

(7, 22) 25X1C

DATE OF PHOTO	TYPE	QUALITY	CLASS	NO. OF COPIES
AUG, 63	4	1	3	1





PHOTO NO.	LOT NO.	MAP REFERENCE	LATITUDE	LONGITUDE
937516	S 4911	C	06 10 S	106 49 E
COUNTRY	PROVINCE			
INDONESIA	JAVA			
AREA NO	SUBJECT	SUBJECT	SUBJECT	SUBJECT
33T	AGC	C6B	C34	
D J A K A R T A			G L O R I A	K N I
T T I N G		F T Y	L O O K I N G	N
O R T H				
6 (7, 10, 22) 25X1C				
DATE OF PHOTO	TYPE	QUALITY	CLASS	NO. OF CARD
AUG 6 3	4	2	3	3
CLASSIFICATION	CAPTIONED BY			
CONF	JMS			
Approved For Release 2000/04/17 : CIA-RDP78-05867A000414950013-3				
PHOTO ANALYSIS REPORT				



ADP 13-05887A000414950013-3

PHOTO NO.	937519	LOT NO.	54911	MAP REFERENCE	C	LATITUDE	06 10 S	LONGITUDE	106 49 E
COUNTRY	INDONESIA	PROVINCE	JAVA	MAP REFERENCE	C	LATITUDE	06 10 S	LONGITUDE	106 49 E
AREA NO.	33 T	SUBJECT	A33	SUBJECT		SUBJECT		SUBJECT	
D J A K A R T A									
N F A C T O R Y									
L O O K I N G EAST.									
(12,25) 25X1C									
DATE OF PHOTO	TYPE	QUALITY	CLASS	NO. OF CARDS					
Aug 63	4	1	3	1					
CLASSIFICATION					APPROVED FOR RELEASE 2000/04/17				
CONF					GPO 110704				
PHOTO ANALYSIS REPORT									



0076777 : CIA-RDP78-05867A000414950013-3

PHOTO NO. 937519										LOT NO. 54911										MAP REFERENCE C										LATITUDE 06 10 S 106 49 E										CIA-RDP78-05867A000414950013-3																																							
COUNTRY INDONESIA																				PROVINCE JAVA																																																											
AREA NO 33T										SUBJECT AGC																																																																					
D J A K A R T A										I C I T E X										T E X																																																											
T I L E										F A C T O R Y										D J A L A N																																																											
K E M B U N G										L O O K I N G S O U T H																																																																					
<div style="font-size: 2em; margin-bottom: 20px;">(7, 22)</div> <div style="font-size: 1.5em;">25X1A</div>																																																																															
DATE OF PHOTO										TYPE										QUALITY										CLASS										NO. OF CARDS										SC																													
A4G 6 3										4 1										3 1																																																											
CLASSIFICATION										CAPTIONED BY																																																																					
174										CONF										2019																																																											
Approved For Release 2000/04/17 : CIA-RDP78-05867A000414950013-3 PHOTO ANALYSIS REPORT																																																																															
FORM NO. 174 USE PREVIOUS EDITIONS 1 Jan 56																																																																															

PHOTO NO.

987520

LOT NO.

Approved For Release 2000/04/17 : CIA-RDP80-00000A000100010001-3

MAP REFERENCE

COUNTRY

INDONESIA

PROVINCE

JAVA

LATITUDE

06

10.5

LONGITUDE

106

49E

AREA NO.

33T

SUBJECT

AE\$

SUBJECT

ADS

SUBJECT

10

SUBJECT

15

SUBJECT

20

SUBJECT

25

SUBJECT

30

SUBJECT

35

D J A K A R T A

A R B O N

L A N

5

25

45

50

C O M P A N Y

N A T I O N A L

O N

D J A

(15, 25)

DATE OF PHOTO

TYPE

QUALITY

CLASS

NO. OF CARDS

25X1A

CLASSIFICATION

AUG

6 3

4

1

3

2

FORM NO.

1 Aug 56

174

USE PREVIOUS EDITIONS

CONF

CAPTIONED BY

2044

Approved For Release 2000/04/17 : CIA-RDP80-00000A000100010001-3

ANALYSIS REPORT

13-3

GPO 8-500

PHOTO NO. 937527 Approved For Release 2000/04/17 : CIA-RDP78-05867A000414950013-3

COUNTRY INDONESIA PROVINCE JAVA

AREA NO 33T SUBJECT AE\$ ADS

D J A K A R T A N A T I O N A L C

A R B O N C O M P A N Y O N D J A

L A N \$ E M U T

(15, 25)

25X1A

DATE OF PHOTO 63 TYPE 4 QUALITY 1 CLASS 3 NO. OF CARDS 2

CLASSIFICATION CONF CAPTIONED BY

PHOTO NO. 937523 Approved For Release 2000/04/17 : CIA-RDP78-05867A000414950013-3

LOT NO. 54911 MAP REFERENCE C LATITUDE 06 10 S LONGITUDE 106 49 E

COUNTRY INDONESIA PROVINCE JAVA

AREA NO 33T SUBJECT C28 SUBJECT C9C

D J A K A R T A A N T I - M A L A
I A P O S T E R O N S T A T E
O M P A N Y B L O G

(781)

25X1C

DATE OF PHOTO	TYPE	QUALITY	CLASS	NO. OF CARDS
AUG 6 3	2	1	3	2

CLASSIFICATION CONF CAPTIONED BY

PHOTO NO. 937527 LOT NO. 54911 MAP REFERENCE C LATITUDE 06 10 S LONGITUDE 106 49 E

COUNTRY INDONESIA PROVINCE JAVA

AREA NO. 33T SUBJECT C28 AFT G6B AES

PHOTO NO. 937526 LOT NO. 54911 MAP REFERENCE C LATITUDE 06 10 S LONGITUDE 106 49 E

COUNTRY INDONESIA PROVINCE JAVA

AREA NO. 33T SUBJECT C28 AFT G6B AES
D J A K A R T A P T R A L I N E
L E C T R I C A L C O M P A N Y D J
A L A N M A D J A P A H I T.

(6, 7, 23) 25X1C

DATE OF PHOTO	TYPE	QUALITY	CLASS	NO. OF CARDS
AUG 63	4	2	3	4
CLASSIFICATION			CAPTIONED BY	
			CONF [Signature]	

