

PHOTO NO. 981218 LOT NO. 84183A MAP REFERENCE C LATITUDE 33° 6' N LONGITUDE 07° - 30' W

COUNTRY MOROCCO PROVINCE

| AREA NO | SUBJECT | SUBJECT | SUBJECT | SUBJECT | SUBJECT | SUBJECT | SUBJECT |
|----------|---------|---------|---------|---------|---------|---------|---------|
| 8P | ALM | ALC | | | | | |
| MEDZAGAN | | | HARBOR | | | WIT | |
| | OUTER | | MOL | | | AT | EXTRE |
| MEL. | | | | | | | |

25X1A

| DATE OF PHOTO | TYPE | QUALITY | CLASS | NO. OF CARDS | SOURCE OF PHOTOGRAPH |
|---------------|------|---------|-------|--------------|----------------------|
| OCT | G2 | 4 | 2 | 3 | |

CLASSIFICATION ~~TOP SECRET~~ CAPTIONED BY WB

PHOTO NO. 941219 LOT NO. 84103A MAP REFERENCE C LATITUDE 33-18 N LONGITUDE 08-20 W

COUNTRY MOROCCO PROVINCE

| AREA NO | SUBJECT | SUBJECT | SUBJECT | SUBJECT | SUBJECT | SUBJECT | SUBJECT | SUBJECT |
|-----------------|---------|---------|---------|---------|---------|---------|---------|---------|
| 80 | D18 | D45 | AKU | | | | | |
| A Z E M M O W R | | | (NR) | | | BR | I D G E | 20 |
| O V E R | | O U M - | E R R | 3 | 3 | 1 | A O N | 40 |
| O A S T | | R d | S. | | | | | |

1-28

25X1A

| DATE OF PHOTO | TYPE | QUALITY | CLASS | NO. OF CARDS | SOURCE OF PHOTOGRAPH |
|---------------|------|---------|-------|--------------|----------------------|
| Oct | 62 | 4 | 2 | 3 | |

CLASSIFICATION CONF CAPTIONED BY CJB

PHOTO ANALYSIS REPORT

PHOTO NO. 9A1220

LOT NO. 4103A

MAP REFERENCE C

LATITUDE 33-37 N

LONGITUDE 07-35 W

| | | | | | | | | | | | | | | | | | | | | | | | | |
|--------------------|----------------|----------------|----------------|---------|---------|---------|---------|---------|---------|---------|---------|----|---|----|---|---|----|----|---|---|---|---|---|----|
| COUNTRY Morocco | | PROVINCE | | | | | | | | | | | | | | | | | | | | | | |
| AREA NO 8P | SUBJECT D18 | SUBJECT D45 | SUBJECT AKW | SUBJECT | SUBJECT | SUBJECT | SUBJECT | SUBJECT | SUBJECT | SUBJECT | SUBJECT | | | | | | | | | | | | | |
| C | A | 3 | A | 5 | B | L | A | N | C | A | (N.R.) | 15 | O | U | E | D | 20 | | | | | | | |
| N | E | F | 1 | F | K | H | 25 | B | R | I | D | G | E | 35 | L | O | d | 40 | | | | | | |
| N | G | N. | 45 | O | N | 30 | C | A | 3 | A | B | L | A | N | C | A | - | R | a | b | a | t | R | d. |

25X1A

| | | | | | |
|---------------|------|----------|-------|--------------|----------------------|
| DATE OF PHOTO | TYPE | QUANTITY | CLASS | NO. OF CARDS | SOURCE OF PHOTOGRAPH |
| Oct | 62 | 4 | 2 | 3 | 3 |

CAPTIONED BY W.B.

Approved For Release 1999/09/27 : CIA-RDP78-05867A000415040009-7


GPO : 1963 O - 647-623

PHOTO ANALYSIS REPORT

PHOTO NO. 901221 LOT NO. 4103A MAP REFERENCE C LATITUDE 33-37 N LONGITUDE 07-35 W

| | | | | | | | | | |
|---------|---------|----------|---------|---------|---------|---------|---------|---------|---------|
| COUNTRY | | PROVINCE | | | | | | | |
| MOROCCO | | | | | | | | | |
| AREA NO | SUBJECT | SUBJECT | SUBJECT | SUBJECT | SUBJECT | SUBJECT | SUBJECT | SUBJECT | SUBJECT |
| 8P | D18 | D45 | AKW | | | | | | |
| CASA | 3 | BLANC | 10 | A | (N.R.) | 15 | OUED | 20 | |
| NEFI | 25 | FKH | 30 | BRIDGE | 35 | FRM | 40 | R. | |
| BAW | 45 | K | 50 | LKG | E | | | | |

25X1A

| | | | | | | |
|----------------|--|------|---------|--------------|--------------|---|
| DATE OF PHOTO | | TYPE | QUALITY | CLASS | NO. OF CARDS | SOURCE OF PHOTOGRAPH |
| OCT 62 | | 4 | 2 | 3 | 3 |  |
| CLASSIFICATION | | | | CAPTIONED BY | | |
| CONF | | | | WB | | |

| | | | | | | | | | | | | | | |
|---------------------|-------------|---------------|-------------|------------------|--------------|----------------------|---------|------------------|---------|-------|----|---|---|---|
| PHOTO NO. 941022 | | LOT NO. 4103A | | MAP REFERENCE C | | LATITUDE 31-32 N | | LONGITUDE 09-46W | | | | | | |
| COUNTRY MOROCCO | | | | PROVINCE | | | | | | | | | | |
| AREA NO. PP | SUBJECT D18 | SUBJECT D45 | SUBJECT AKW | SUBJECT | SUBJECT | SUBJECT | SUBJECT | SUBJECT | SUBJECT | | | | | |
| A | O | G | A | D | O | R | (NR) | L | K | G. | N. | A | T | |
| | B | R | I | D | C | E | G | H | I | L | E | S | O | F |
| | C | I | T | | | | | | | | | | | |
| 1-28 | | | | | | | | | | 25X1A | | | | |
| DATE OF PHOTO | | TYPE | QUANTITY | CLASS | NO. OF CARDS | SOURCE OF PHOTOGRAPH | | | | | | | | |
| OCT 62 | | 4 | 2 | 3 | 3 | [REDACTED] | | | | | | | | |
| CLASSIFICATION CONF | | | | CAPTIONED BY GNB | | | | | | | | | | |

PHOTO NO. 911000
~~54103A~~

LOT NO. 54103A

MAP REFERENCE C

LATITUDE 31-32 N

LONGITUDE 9-46 W

COUNTRY MOROCCO

PROVINCE

| AREA NO | SUBJECT | SUBJECT | SUBJECT | SUBJECT | SUBJECT | SUBJECT | SUBJECT | SUBJECT |
|----------------------|------------|------------------|---------------------------|---------|----------------------|------------|----------|--------------|
| <u>8 P</u> | <u>D18</u> | <u>D45</u> | <u>A/KW</u> | | | | | |
| <u>M O G A D O R</u> | | | <u>(N¹⁰ R)</u> | | <u>S</u> | <u>O</u> | <u>F</u> | <u>C I T</u> |
| <u>Y I O</u> | | <u>H I L E S</u> | | | <u>L O O K I N G</u> | <u>N G</u> | | <u>H</u> |

1-28

25X1A

| DATE OF PHOTO | TYPE | QUALITY | CLASS | NO. OF CARDS | SOURCE OF PHOTOGRAPH |
|---------------|-----------|----------|----------|--------------|----------------------|
| <u>OCT</u> | <u>62</u> | <u>4</u> | <u>2</u> | <u>3</u> | <u>3</u> |

CLASSIFICATION CONF

CAPTIONED BY WB

PHOTO NO: 94122² | LOT NO: 84/B-3A | MAP REFERENCE: NIS | LATITUDE: 31-40N | LONGITUDE: 9-40W

COUNTRY: MOROCCO | PROVINCE: | AREA NO: 8P
SUBJECT: DIT | SUBJECT: 045 | SUBJECT: AKW
TAMANAR (NR) | SUBJECT: WR | SUBJECT: RIDGE | SUBJECT: 20
IMILES | SUBJECT: N. | SUBJECT: OF | SUBJECT: VILLAGES | SUBJECT: 40
25 | SUBJECT: 30 | SUBJECT: 50

1-28

25X1A

| DATE OF PHOTO | TYPE | QUANTITY | CLASS | NO. OF CARBS | SOURCE OF PHOTOGRAPH |
|---------------|------|----------|-------|--------------|----------------------|
| 0-017 | 624 | 2 | 3 | 3 | [REDACTED] |

CLASSIFICATION: CONF | CAPTIONED BY: WB

PHOTO NO. 941025 LOT NO. 4103A MAP REFERENCE C LATITUDE 42-02N LONGITUDE 35-10E

COUNTRY TURKEY PROVINCE SINOP

| AREA NO | SUBJECT | SUBJECT | SUBJECT | SUBJECT | SUBJECT | SUBJECT | SUBJECT |
|---------|---------|---------|---------|---------|---------|---------|---------|
| 341K | ALA | AL9 | ALG | D3H | | | |
| 5 | P | | H | A | R | B | O |
| 10 | | | | | | | |
| 15 | | | | | | | |
| 20 | | | | | | | |
| 25 | | | | | | | |
| 30 | | | | | | | |
| 35 | | | | | | | |
| 40 | | | | | | | |
| 45 | | | | | | | |

2-6-7-30

25X1A

| DATE OF PHOTO | TYPE | QUALITY | CLASS | NO. OF CARDS | SOURCE OF PHOTOGRAPH |
|---------------|------|---------|-------|--------------|----------------------|
| NOV | 62 | 4 | 2 | 3 | 4 |

CLASSIFICATION CONF CAPTIONED BY WJ

PHOTO NO. 941006 LOT NO. 54103A MAP REFERENCE C LATITUDE 42-02 N LONGITUDE 35-10 E

COUNTRY TURKEY PROVINCE SINOP

| AREA NO | SUBJECT | SUBJECT | SUBJECT | SUBJECT | SUBJECT | SUBJECT | SUBJECT |
|---------|---------|---------|---------|---------|---------|---------|---------|
| 34K | AH9 | AL2 | AL4 | ALA | | | |
| SINOP | | PIER | | | LABOR | KIN | G |
| F. | B | LDG | AT | | L. | PROB | AB |
| LE | CUSTOMS | | | | HOUSE | | |

7-8-24-30

25X1A

| DATE OF PHOTO | TYPE | QUALITY | CLASS | NO. OF CARDS | SOURCE OF PHOTOGRAPH |
|---------------|------|---------|-------|--------------|----------------------|
| Nov | C2 | 4 | 2 | 3 4 | [REDACTED] |

PHOTO NO. 5A1227 LOT NO. 54103A MAP REFERENCE N15 LATITUDE 33-56 N LONGITUDE 36-33 E

COUNTRY SYRIA PROVINCE DAMASCUS

| AREA NO | SUBJECT | SUBJECT | SUBJECT | SUBJECT | SUBJECT | SUBJECT | SUBJECT | SUBJECT |
|---------|------------|---------|---------|---------|-------------|---------|---------|---------|
| 722K | AKU | AMC | ALZ | DIB | | | | |
| M A I L | U L A | (N R) | | | F A C I N G | | | |
| E O U | H G H W Y. | | | | | | | |

25X1A

| DATE OF PHOTO | TYPE | QUALITY | CLASS | NO. OF CARDS | SOURCE OF PHOTOGRAPH |
|---------------|------|---------|-------|--------------|----------------------|
| 1-23-28 | 62 | 4 | 2 | 3 | 4 |

PHOTO NO. 981225 LOT NO. 84103A MAP REFERENCE NIS LATITUDE 33-50 N LONGITUDE 36-33-E

COUNTRY SYRIA PROVINCE DAMASCUS

| AREA NO | SUBJECT | SUBJECT | SUBJECT | SUBJECT | SUBJECT | SUBJECT | SUBJECT |
|---------------|---------|---------|------------|---------|-------------|---------|---------|
| 722K | AKU | AMC | D12 | D13 | 046 | | |
| M R ' L U L A | | | (UR) | | F R C I N G | | 20 |
| E. O N | | | H G H W Y. | | | | 20 |

1-28-23

| DATE OF PHOTO | TYPE | QUALITY | CLASS | NO. OF CARDS | SOURCE OF PHOTOGRAPH |
|---------------|------|---------|-------|--------------|----------------------|
| OCT | 62 | 4 | 2 | 3 | 4 |

25X1A

CLASSIFICATION CONF CAPTIONED BY LINTZ

PHOTO NO. 981039 LOT NO. 54103A MAP REFERENCE NIS LATITUDE 33-49-N LONGITUDE 36-44 E

COUNTRY SYRIA PROVINCE DAMASCUS

| AREA NO | SUBJECT | SUBJECT | SUBJECT | SUBJECT | SUBJECT | SUBJECT | SUBJECT | SUBJECT |
|---------|---------------------|---------|----------------------|---------------|-----------------------|---------|---------|---------------|
| 722K | AKU | AMC | DIRF | D45 | | | | |
| F A I ? | ⁵ O U D | | (¹⁰ N R) | | R O A D | | F A C | ²⁰ |
| I N C | ²⁵ N. E. | | O N E | | ³⁵ N I L E | | N O F | ⁴⁰ |
| C, T Y. | ⁴⁵ | | | ⁵⁰ | | | | |

1-23-28 25X1A

| DATE OF PHOTO | TYPE | QUALITY | CLASS | NO. OF CARDS | SOURCE OF PHOTOGRAPH |
|---------------|------|---------|-------|--------------|----------------------|
| 0-7 | 62 | 4 | 2 | 3 | 4 |

CLASSIFICATION CONF CAPTIONED BY WJ

PHOTO NO. 921700 | LOT NO. 4103A | MAP REFERENCE NIS | LATITUDE 33-45 N | LONGITUDE 36-35 E

COUNTRY SYRIA | PROVINCE DAMASCUS

| AREA NO. | SUBJECT | SUBJECT | SUBJECT | SUBJECT | SUBJECT | SUBJECT | SUBJECT | SUBJECT |
|-------------|-------------|---------|---------|---------|-------------------|---------|---------|---------|
| 722K | AKU | AKC | DIF | | | | | |
| Q T A I F E | | (N R) | | | F A C I N G | | S. W | |
| O N | Q T A I F E | | | | - Q A N A T I N E | | | |
| R D. | | | | | | | | |

25X1A

| BASE OF PHOTO | TYPE | QUALITY | CLASS | NO. OF CARDS | SOURCE OF PHOTOGRAPH |
|---------------|------|---------|-------|--------------|----------------------|
| 007 | 62 | 4 | 2 | 3 | [REDACTED] |

CLASSIFICATION CONF | CAPTURED BY WB

PHOTO NO. 521231 LOT NO. 84163A MAP REFERENCE NIS LATITUDE 33-49 N LONGITUDE 36-44 E

COUNTRY SYRIA PROVINCE DAMASCUS

| AREA NO | SUBJECT | SUBJECT | SUBJECT | SUBJECT | SUBJECT | SUBJECT | SUBJECT |
|---------------|---------|---------|---------|---------|---------|---------|---------|
| 722K | AKU | AMC | DIF | D45 | | | |
| J A I R O U D | | | (N R) | | R O A D | | F A C |
| I N G | S. W. | | O N E | | M I L E | | N. O F |
| C I T Y. | | | | | | | |

1-23-28

25X1A

| DATE OF PHOTO | TYPE | QUANTITY | CLASS | NO. OF CARDS | SOURCE OF PHOTOGRAPH |
|---------------|------|----------|-------|--------------|----------------------|
| OCT | 62 | 4 | 2 | 3 | 4 |

CLASSIFICATION CONF CAPTIONED BY 4NB

| | | | | | | | | | |
|-----------|--------|---------|----------|---------------|-----|----------|---------|-----------|---------|
| PHOTO NO. | 941222 | LOT NO. | 4103A | MAP REFERENCE | NIS | LATITUDE | 33-45 N | LONGITUDE | 36-35 E |
| COUNTRY | SYRIA | | PROVINCE | | | | | | |
| AREA NO. | 722K | SUBJECT | AKU | SUBJECT | AMC | SUBJECT | DIF | SUBJECT | |
| | Q | T | A | I | F | E | (WR) | F | A |
| | | | | | | | | C | I |
| | | | | | | | | N | E. |
| | | | | | | | | E. | O |
| | | | | | | | | F | Q |
| | | | | | | | | | I |
| | | | | | | | | | T |
| | | | | | | | | | Y. |

25X1A


| | | | | | | |
|----------------|---------------|------|---------|--------------|--------------|----------------------|
| 1-27 | DATE OF PHOTO | TYPE | QUALITY | CLASS | NO. OF CARDS | SOURCE OF PHOTOGRAPH |
| OCT | 62 | 4 | 2 | 3 | 3 | [REDACTED] |
| CLASSIFICATION | CONF | | | CAPTIONED BY | | WB |

PHOTO NO. **941233** LOT NO. **24103A** MAP REFERENCE **Map Lib** LATITUDE **33-45 N** LONGITUDE **36-38 E**

COUNTRY **SYRIA** PROVINCE **DAMASCUS**

| AREA NO | SUBJECT | SUBJECT | SUBJECT | SUBJECT | SUBJECT | SUBJECT | SUBJECT |
|-------------------------|--------------|--------------|------------|--------------|-------------|----------------|-----------|
| 722K | AKU | DIA | DIL | | | | |
| M O U A | D D | A M | I Y | E | (NR) | F A C I | 20 |
| I N G | S. W. | T W O | M | L E S | E | O | 40 |
| F V I L L A G E. | | | | | | | 50 |

1-28-23 **25X1A**

| DATE OF PHOTO | TYPE | QUALITY | CLASS | NO. OF CARDS | SOURCE OF PHOTOGRAPH |
|---------------|-----------|----------|----------|--------------|---|
| OCT | 62 | 4 | 2 | 3 |  |

CLASSIFICATION **CONF** CAPTIONED BY **GVB**

15040009

PHOTO NO. 911233 LOT NO. 54103A MAP REFERENCE MAP Lib LATITUDE 33-45 N LONGITUDE 36-38-E

COUNTRY SYRIA PROVINCE DAMASCUS

AREA NO 722K SUBJECT AKU SUBJECT DIB SUBJECT DIB SUBJECT DIB SUBJECT (NR) SUBJECT F A C I SUBJECT 20
M O U A D D R M I Y E (NR) 15
I N G W. 3 M I L E S E. O F V 40
I L L A G E 45

25X1A

1-28-23

| DATE OF PHOTO | TYPE | QUALITY | CLASS | NO. OF CARDS | SOURCE OF PHOTOGRAPH |
|---------------|------|---------|-------|--------------|----------------------|
| Oct | 62 4 | 2 | 3 | 4 | [REDACTED] |

CAPTIONED BY W.B.

Approved For Release 1999/09/22 CIA RDP78-00167A000415040009-7

PHOTO ANALYSIS REPORT

GPO : 1965 O - 647483

ILLEGIB

Approved For Release 1999/09/22 : CIA-RDP78-05867A000415040009-7

Approved For Release 1999/09/22 : CIA-RDP78-05867A000415040009-7

| | | | | | | | | | |
|-----------|-----------|---------|---------|---------------|---------|----------|---------|-----------|---------|
| PHOTO NO. | 941239 | LOT NO. | | MAP REFERENCE | | LATITUDE | 34.31N | LONGITUDE | 65.14E |
| COUNTRY | PROVINCE | | | | | | | | |
| | WAC 430-B | | | | | | | | |
| AREA NO. | SUBJECT | SUBJECT | SUBJECT | SUBJECT | SUBJECT | SUBJECT | SUBJECT | SUBJECT | SUBJECT |
| AF | C16 | | | | | | | | |
| | CHAK | HCH | ARAN | | | OFF | FICE | | |
| | OF | THE | HAKIM | | | | | | |
| | | | | | | | | | |

Correction

7-8

25X1A

| | | | | | |
|---------------------|------|---------|-------|--------------|----------------------|
| DATE OF PHOTO | TYPE | QUALITY | CLASS | NO. OF CARDS | SOURCE OF PHOTOGRAPH |
| SEPT 6 2 | 4 | 1 | 3 | 1 | |
| CLASSIFICATION | | | | CAPTIONED BY | |
| <i>Confidential</i> | | | | OP | |

Approved For Release

PHOTO NO. 941280

LOT NO. 4103A

MAP REFERENCE C

LATITUDE 34-32N

LONGITUDE 65-47E

COUNTRY AFGHANISTAN

PROVINCE WAC 430 B

AREA NO. 24

SUBJECT C16

SUBJECT

SUBJECT

SUBJECT

SUBJECT

SUBJECT

SUBJECT

SUBJECT

DAULAT YAR (NR) OFFICE
E OF THE HARKI - I - ALA
AT CHAK CHARAN.

7-8

25X1A

DATE OF PHOTO

TYPE

QUALITY

CLASS

NO. OF CARDS

SOURCE OF PHOTOGRAPH

SEPT

62

4

2

3

1

CLASSIFICATION

CONF.

CAPTIONED BY
GIB

PHOTO ANALYSIS REPORT 8-05867A000415040009-7

GPO : 1943 O - 557423

PHOTO NO. 041235 LOT NO. 84103A MAP REFERENCE N15 LATITUDE 32-41 N LONGITUDE 35-58 E

| | | | | | | | |
|-------------------------|-----------------------|-----------------------------|-----------------------|-----------------------|-----------------------|-------------|---------|
| COUNTRY <u>SYRIA</u> | | PROVINCE <u>DAMASCUS</u> | | | | | |
| AREA NO. <u>722K</u> | SUBJECT <u>AKM</u> | SUBJECT <u>AKU</u> | SUBJECT <u>AKW</u> | SUBJECT <u>D1L</u> | SUBJECT <u>D1N</u> | SUBJECT | SUBJECT |
| <u>TEL -</u> | <u>CHE</u> | <u>NA</u> | <u>B</u> | <u>(N)</u> | <u>A</u> | <u>ROAD</u> | 20 |
| <u>BRIDGE</u> | <u>E</u> | <u>OVER</u> | <u>R</u> | <u>RAILWAY.</u> | | | 40 |

25X1A

| | | | | | |
|---------------------------------|--------------------|-----------------------|-------------------|--------------------------|-----------------------------|
| DATE OF PHOTO <u>1-27-28</u> | TYPE <u>Doc</u> | QUANTITY <u>62</u> | CLASS <u>4</u> | NO. OF CARDS <u>2</u> | SOURCE OF PHOTO <u>5</u> |
| CAPTIONED BY <u>WB</u> | | | | | |

FIGURE

15040009-7

| | | | | |
|---------------|----------------|-------------------|------------------|-------------------|
| NO. 901000 | LOT NO. 54163A | MAP REFERENCE NIS | LATITUDE 32-41 N | LONGITUDE 35-58 E |
| COUNTRY SYRIA | | PROVINCE DAMASCUS | | |
| NO. 722 K | SUBJECT RKG | SUBJECT RKA | SUBJECT DIL | SUBJECT DIB |
| TEL - | CHEN | NA | (NR) | |
| RAILWAY | | BRIDGE | | |

25X1A

| | | | | | | |
|------|---------------|------|---------|-------|--------------|----------------------|
| 1-27 | DATE OF PHOTO | TYPE | QUALITY | CLASS | NO. OF CARDS | SOURCE OF PHOTOGRAPH |
| DEC | 62 | 4 | 2 | 2 | 4 | [REDACTED] |

CLASSIFICATION Approved For Release 1999/06/22 : CIA-RDP89-05867A000415040009-7

PHOTO ANALYSIS REPORT

00415040009-7

| | | | | | | | | | |
|---------|--------|---------|----------|---------------|------|----------|---------|-----------|---------|
| Q NO. | 9A1217 | LOT NO. | 84103A | MAP REFERENCE | NIS | LATITUDE | 32-41 N | LONGITUDE | 35-58 E |
| COUNTRY | SYRIA | | PROVINCE | DAMASCUS | | | SUBJECT | | |
| AND | 722K | PKG | AKM | DIC | DIB | | | | |
| | TEL - | CHEN | A | B | (NR) | | 15 | STONE | 20 |
| | RAIL | WAY | | | | | 35 | | 40 |
| | | | | | | | | | |
| | | | | | | | | | |
| | | | | | | | | | |
| | | | | | | | | | |

25X1A

| | | | | | | |
|------|---------------|------|---------|-------|--------------|----------------------|
| 1-27 | DATE OF PHOTO | TYPE | QUALITY | CLASS | NO. OF CARDS | SOURCE OF PHOTOGRAPH |
| DEC | | G2 | 4 | 2 | 4 | |

Approved For Release 1999/09/22 : CIA-RDP78-05867A000415040009-7

PHOTO ANALYSIS REPORT

FORM NO. 174 USE PREVIOUS EDITIONS

LONGITUDE 65-44 E

34-32 N

| | | | |
|-----|------|------|---|
| AKW | (NR) | BRID | G |
| RE | RND | AT | C |

25X1A

FORM NO. 174 USE PREVIOUS EDITIONS

LONGITUDE 65.14 E

34.31 N

430-B

WAC

CHAKH CHARANI

HAIRI ANI

RUD. BRIDGE

3

4

9410240

CLASS 3

NO. OF CARDS 4

SOURCE OF PHOTOGRAPHY

PHOTO ANALYSIS REPORT

DATE OF PHOTO 62

TYPE 4

QUALITY 1-28

CLASS 3

NO. OF CARDS 2

SOURCE OF PHOTOGRAPHY

PHOTO ANALYSIS REPORT

25X1A

FORM NO. 174 USE PREVIOUS EDITIONS

LONGITUDE 35-30 E

33-53 N

941285

LOT NO. 84103A

MAP REFERENCE C

LEBANON

HAUNT LEBANON

312K

GMY

GMA

GMB

LEBANON

BEIRUT

ROCK ET

MILES

(NR)

CEDAR

OF

CITY

3-4

DATE OF PHOTO DEC

TYPE 62

QUALITY 4

CLASS 1

NO. OF CARDS 2

SOURCE OF PHOTOGRAPHY 3

PHOTO ANALYSIS REPORT

25X1A

Approved For Release 1999/08/22 : CIA-RDP86-00867A000415040009-7

| | | | | | | | | | |
|--------------------|---------|---------|---------|--------------------|---------|------------------|---------|-------------------|---------|
| PHOTO NO. 94122.40 | | LOT NO. | | MAP REFERENCE | | LATITUDE 34.31 N | | LONGITUDE 65.14 E | |
| COUNTRY ? | | | | PROVINCE WAC 430-B | | | | | |
| AREA NO | SUBJECT | SUBJECT | SUBJECT | SUBJECT | SUBJECT | SUBJECT | SUBJECT | SUBJECT | SUBJECT |
| I A F | D 36 | AKW | | | | | | | |
| C | H | A | K | H | C | H | A | R | A |
| O | V | E | R | H | A | R | I | R | U |
| | | | | | | | | | |
| | | | | | | | | | |
| | | | | | | | | | |
| | | | | | | | | | |
| | | | | | | | | | |
| | | | | | | | | | |
| | | | | | | | | | |
| | | | | | | | | | |
| | | | | | | | | | |

Correction

1-28

25X1A

| | | | | | |
|-----------------------------|------|---------|-------|-----------------|-----------------|
| DATE OF PHOTO | TYPE | QUALITY | CLASS | NO. OF CARDS | SOURCE OF PHOTO |
| SEPT 6 2 4 | 4 | 1 | 3 | 2 | |
| CLASSIFICATION Confidential | | | | CAPTIONED BY OP | |

15040009-7

PHOTO NO. 941210 LOT NO. 54103A MAP REFERENCE C LATITUDE 34-32N LONGITUDE 65-47E

COUNTRY AFGHANISTAN PROVINCE WAC 430

| AREA NO | SUBJECT | SUBJECT | SUBJECT | SUBJECT | SUBJECT | SUBJECT | SUBJECT |
|---------|---------|---------|---------|---------|---------|---------|---------|
| 14 | DIB | D39 | D46 | AKW | | | |
| | | YAR | (NR) | | | BRIDG | 20 |
| | | HAR | I | RND | | AT | 40 |
| | | CHAN. | | | | | |

25X1A

1-28

| DATE OF PHOTO | TYPE | QUANTITY | CLASS | NO. OF CARDS | SOURCE OF PHOTOGRAPH |
|---------------|------|----------|-------|--------------|----------------------|
| SEPT | 62 | 4 | 2 | 3 | 4 |

CAPTIONED BY WB

FORM NO. 174
1 Jun 54

6867A000415040009-7

| | | | | |
|---------------------|----------------|--------------------|------------------|-------------------|
| NO. 941211 | LOT NO. 54103A | MAP REFERENCE C | LATITUDE 34-20 N | LONGITUDE 68-44 E |
| COUNTRY AFGHANISTAN | | PROVINCE WAC 430 B | | |
| AREA NO. IU | COORDINATE C16 | SUBJECT CHILSHIT | | 20 |
| K H A W A J A | | | | 40 |
| A D A R S | | H O M E. | | |

25X1A

| | | | | | | |
|------------------|---------------|------|---------|-------|--------------|----------------------|
| 7 | DATE OF PHOTO | TYPE | QUALITY | CLASS | NO. OF CARDS | SOURCE OF PHOTOGRAPH |
| | Sept. 62 | 4 | 2 | 3 | 1 | [REDACTED] |
| CAPTIONED BY LWB | | | | | | |

Approved For Release 1999/09/22 : CIA-RDP80-015867A000415040009-7

PHOTO ANALYSIS REPORT

867A000415040009-7

REF ID: A61212 LOT NO: 84103A MAP REFERENCE: C LATITUDE: 34-20N LONGITUDE: 63-44E

COUNTRY: AFGHANISTAN PROVINCE: WAC 430B

| AREA NO | SUBJECT | SUBJECT | SUBJECT | SUBJECT | SUBJECT | SUBJECT | SUBJECT |
|---------|---------|---------|-------------|---------|---------|---------|---------|
| 14 | AMC | | | | | | IE |
| KHAN | ASR | | CHISHT (NR) | | | | |
| LEPHANE | | | WIRES | | + | | TOLE |

25X1A

| DATE OF PHOTO | TYPE | QUALITY | CLASS | NO. OF CARDS | SOURCE OF PHOTOGRAPH | |
|---------------|------|---------|-------|--------------|----------------------|------------|
| 23 Sept | 62 | 4 | 2 | 3 | 1 | [REDACTED] |

APPROVED FOR RELEASE 1999/09/22 BY CIA RDP70-0867A000415040009-7

FORM NO. 174 USE PREVIOUS EDITIONS

PHOTO ANALYSIS REPORT

GPO : 1963 O - 647025

| | | | | | | | | | |
|----------|-------------|---------|--------------------|---------------|-----|----------|--------|-----------|--------|
| FORM NO. | 941248 | LOT NO. | 84103A | MAP REFERENCE | C | LATITUDE | 34-08N | LONGITUDE | 64-12E |
| COUNTRY | AFGHANISTAN | | PROVINCE WAC 430 B | | | | | | |
| AREA NO. | IN | SUBJECT | RKU | SUBJECT | DIB | SUBJECT | DLP | SUBJECT | |
| | | SUBJECT | K O | SUBJECT | T A | SUBJECT | L | SUBJECT | (N R) |
| | | SUBJECT | H | SUBJECT | B | SUBJECT | E N D | SUBJECT | I N |
| | | SUBJECT | P I N | SUBJECT | R O | SUBJECT | A D | SUBJECT | |
| | | SUBJECT | F A C I N G | SUBJECT | E | SUBJECT | | SUBJECT | |

25X1A

| | | | | | | |
|-------------|---------------|------|---------|-------|--------------|----------------------|
| 1-28 | DATE OF PHOTO | TYPE | QUALITY | CLASS | NO. OF CARDS | SOURCE OF PHOTOGRAPH |
| Sept | 62 | 4 | 2 | 3 | 3 | [REDACTED] |
| CAPTURED BY | | | | | | |
| LWS | | | | | | |

PHOTO ANALYSIS REPORT

15840009-7

| | | | | | | | | | |
|----------|-------------|---------|----------|---------------|---|----------|---------|-----------|---------|
| FORM NO. | 9A1243 | LOT NO. | 84163A | MAP REFERENCE | C | LATITUDE | 34-22 N | LONGITUDE | 62-08 E |
| COUNTRY | AFGHANISTAN | | PROVINCE | WAC 430 B | | | SUBJECT | SUBJECT | SUBJECT |
| AREA NO. | 14 | SUBJECT | AKW D39 | SUBJECT | | SUBJECT | | SUBJECT | |
| | HERAT | (N.R.) | 10 | N | E | N | D | O | F |
| | U | L | - | 1 | - | 7 | U | S | H |
| | A | Y. | | 30 | T | O | O | N | C |
| | | | 45 | | | | | | A |
| | | | | 50 | | | | | L |
| | | | | | | | | | E |
| | | | | | | | | | W |

25X1A

| | | | | | | |
|----------------|---------------|------|---------|-------|--------------|----------------------|
| 1-28 | DATE OF PHOTO | TYPE | QUALITY | CLASS | NO. OF CARDS | SOURCE OF PHOTOGRAPH |
| SEPT | 62 | 4 | 2 | 3 | 2 | [REDACTED] |
| CLASSIFICATION | CAPTIONED BY | | | | | |
| | LWB | | | | | |


Approved For Release 1990/09/22 : CIA-RDP78-05867A000415040009-7

PHOTO ANALYSIS REPORT

15040009-7

| | | | | | | | | | |
|---------|-------------|---------|----------|---------------|-----|----------|---------|-----------|---------|
| NO. | 941245 | LOT NO. | J4103A | MAP REFERENCE | C | LATITUDE | 34-22 N | LONGITUDE | 62-08 E |
| COUNTRY | AFGHANISTAN | | PROVINCE | WAC 430 A | | SUBJECT | | SUBJECT | |
| CITY | HERAT | SUBJECT | AKU | SUBJECT | ABT | | | | |
| | | | (NR) | | | | | | |
| | | | HIGHWAY | | | | | | |
| | | | | | | | | | |
| | | | | | | | | | |
| | | | | | | | | | |

25X1A

| | | | | | | |
|------|---------------|------|---------|-------|--------------|---|
| 1-28 | DATE OF PHOTO | TYPE | QUALITY | CLASS | NO. OF CARDS | SOURCE OF PHOTOGRAPH |
| SEPT | 62 | 4 | 2 | 3 | 2 |  |

Approved For Release 1999/09/22 : CIA-RDP78-05867A000415040009-7

PHOTO ANALYSIS REPORT

867A000415040009-7

941205

LOT NO. **4103A**

MAP REFERENCE **C**

LATITUDE **34-22 N**

LONGITUDE **62-08 E**

PROVINCE **WAC 430 #**

| | | | | | | | |
|--------------------|--|-------------|--|------------------|--|-----------|--|
| SUBJECT | | SUBJECT | | SUBJECT | | SUBJECT | |
| AFGHANISTAN | | AKV | | TELEGRAPH | | 20 | |
| W | | (NR) | | NR | | 20 | |
| WIRAF | | + | | WIRAF | | 20 | |
| POLE | | + | | NR | | 20 | |
| -1-MALAN | | + | | NR | | 20 | |

25X1A

| DATE OF PHOTO | TYPE | QUALITY | CLASS | NO. OF CARDS | BOXES OF PHOTOGRAPH |
|---------------|-----------|----------|----------|--------------|---------------------|
| 23-28 | 62 | 4 | 2 | 3 | 2 |
| SEPT. | | | | | |

Approved For Release 1999/09/22 : CIA-RDP86-000415040009-7

PHOTO ANALYSIS REPORT

67A000415040009-7

| | | | | |
|-------------|---------------|-----------------|-----------------|------------------|
| NO. 941247 | LOT NO. 4103A | MAP REFERENCE C | LATITUDE 34-22N | LONGITUDE 62-08E |
| AFGHANISTAN | | WAC 430 A | | |
| NO. IU | SUBJECT D39 | SUBJECT AKW | SUBJECT OLD | SUBJECT BRIDGE |
| HERAT | (NR) | 30 | NO | 30 |
| (PULL) | MALAN | 30 | HC HWY. | 40 |
| RON | MAIN | 30 | | |

25X1A

| | | | | | | |
|---|---------------|---------|-----------|---------|----------------|------------------------|
| 1-28 | DATE OF PHOTO | TYPE 62 | QUALITY 4 | CLASS 2 | NO. OF CARDS 3 | SOURCE OF PHOTOGRAPH 2 |
| SEPT | | | | | | |
| APPROVED FOR RELEASE 1999/09/22 CIA RDP | | | | | | |
| CONT | | | | | | |
| PHOTO ANALYSIS REPORT | | | | | | |

FORM NO. 174 USE PREVIOUS EDITIONS

PHOTO

67A000415040009-7

LONGITUDE

62-08E

LOT NO.

54103A

MAP REFERENCE

C

LATITUDE

34-22N

COUNTRY

AFGHANISTAN

PROVINCE

WAC 430 A

SUBJECT

D39

AKW

SUBJECT

10

OLD

SUBJECT

15

BRIDGE

20

HERAT

(NR)

30

(NO

LONGE

40

PULL - MALAN

HE HWY.)

RAJON MAIN

25X1A

1-28

DATE OF PHOTO

TYPE

62

4

QUANTITY

2

CLASS

3

NO. OF CARDS

2

SUBJECT OF PHOTOGRAPH



SEIT

CONF

CLASSIFIED BY LIB

Approved For Release 1999/09/02 : CIA-RDP76-01000A000415040000-7

PHOTO ANALYSIS REPORT

GPO : 1967 O - 847433

AF000415040009-7

| | | | | |
|-------------|-----------------|--------------------------|-----------------|----------------------|
| NO. 941219 | LOT NO. 14103A | MAP REFERENCE C | LATITUDE 34-22N | LONGITUDE 62-08E |
| AFGHANISTAN | | PROVINCE WAC 430 A | | |
| NO. IU | SUBJECT D39 | SUBJECT AKW | SUBJECT | SUBJECT |
| NO. HERA | SUBJECT (NR) | SUBJECT 10 OLD | SUBJECT 12 B | SUBJECT 20 R I D G E |
| NO. (PUL-L) | SUBJECT - MALAN | SUBJECT 20 (NO) | SUBJECT 25 L | SUBJECT 40 O N G |
| NO. R ON | SUBJECT MAIN | SUBJECT 30 H C H W Y .) | | |

25X1A

| | | | | | |
|------------------|------|---------|-------|--------------|-----------------------|
| DATE OF PHOTO | TYPE | QUALITY | CLASS | NO. OF CARDS | SOURCE OF PHOTOGRAPHY |
| 1-28 | | | | | |
| SEPT | 62 | 4 | 2 | 3 | 2 |
| CAPTIONED BY LAB | | | | | |

Approved For Release 1999/09/22 : CIA-RDP78-05867A000415040009-7

PHOTO ANALYSIS REPORT

00415040009-7

LOT NO. 941250
 MAP REFERENCE C
 LATITUDE 34-22 N
 LONGITUDE 62-08 E

PROVINCE WAC 430 A
 SUBJECT AKW
 SUBJECT OLD BRIDGE
 SUBJECT (NR) (NO LONG

HERAT
 PUL - L - MAIN HIGHWAY

25X1A

| DATE OF PHOTO | TYPE | QUANTITY | CLASS | NO. OF CARDS |
|---------------|------|----------|-------|--------------|
| 1-28 | 4 | 2 | 3 | 2 |
| SEPT | 62 | | | |

SOURCE OF PHOTOGRAPH

CLASSIFICATION Approved For Release 1999/09/22 CIA-RDP80-0367A00041501000

PHOTO ANALYSIS REPORT

67A000415040009-7

| | | | | | | | | | |
|---------|-------------|---------|----------|---------------|-----|----------|-------------|-----------|---------|
| NO. | 941251 | LOT NO. | 4103A | MAP REFERENCE | C | LATITUDE | 34-22 N | LONGITUDE | 62-08 E |
| COUNTRY | AFGHANISTAN | | PROVINCE | WAC 430 A | | SUBJECT | SUBJECT | SUBJECT | SUBJECT |
| AREA | IN | SUBJECT | ALM | SUBJECT | R2P | SUBJECT | AKE | SUBJECT | 15 |
| | | | (NR) | | 10 | | P E T R O L | | 20 |
| | | | | | 30 | | O N | | 40 |
| | | | | | 30 | | T R U C K | | T |
| | | | | | | | | | |
| | | | | | | | | | |
| | | | | | | | | | |
| | | | | | | | | | |

25X1A

| DATE OF PHOTO | TYPE | QUALITY | CLASS | NO. OF CARDS | SOURCE OF PHOTOGRAPH |
|---------------|------|---------|-------|--------------|----------------------|
| SEPT | 62 | 4 | 2 | 3 | 3 |

Approved For Release 1999/09/22 : CIA-RDP76-00867A000415040009-7
 CLASSIFIED BY 448
 PHOTO ANALYSIS REPORT

00415040009-7

| | | | | | | | | | |
|----------------------|--|---------------------------------|--|--------------------------------|--|-----------------------|--|-------------------|--|
| NO. 9A1252 | | LOT NO. 4103A | | MAP REFERENCE C | | LATITUDE 34-22 N | | LONGITUDE 62-08 E | |
| COUNTRY AFGHANISTAN | | PROVINCE WAC 430 A | | SUBJECT ALV AIP | | SUBJECT | | SUBJECT | |
| NO. III | | SUBJECT DIB | | SUBJECT (NR) | | SUBJECT STORAGE | | SUBJECT TA | |
| NO. HERAT | | SUBJECT | | SUBJECT PETROL | | SUBJECT STORAGE | | SUBJECT | |
| NO. UN | | SUBJECT | | SUBJECT | | SUBJECT | | SUBJECT | |
| NO. AREA | | SUBJECT | | SUBJECT | | SUBJECT | | SUBJECT | |
| DATE OF PHOTO 1-7-66 | | TYPE 62 4 | | QUALITY 2 | | CLASS 3 | | NO. OF COPIES | |
| CLASSIFICATION SEPT | | SOURCE OF PHOTOGRAPH | | 25X1A | | [REDACTED] | | | |
| CAPTIONED BY LAB | | APPROVED FOR RELEASE 1999/09/22 | | GIA-RDP78-05867A000415040009-7 | | GPO : 1962 O - 647433 | | | |

PHOTO ANALYSIS REPORT

67A000415040009-7

| | | | | | | |
|---------------------|--------------------|-----------------|------------------|---------|-------------------|---------|
| NO. 941258 | LOT NO. 4103A | MAP REFERENCE C | LATITUDE 34-22 N | | LONGITUDE 62-08 E | |
| COUNTRY AFGHANISTAN | PROVINCE WAC 430 A | SUBJECT | SUBJECT | SUBJECT | SUBJECT | SUBJECT |
| DISTRICT 14 | DISTRICT DIB (NR) | 10 | P | E | T | R |
| CITY HERAT | AREA AREA | 20 | O | L | | |
| ORACE | | 30 | | | | |
| | | 40 | | | | |

25X1A

| | | | | | |
|----------------------|------|---------|-------|--------------|----------------------|
| DATE OF PHOTO 1-7-16 | TYPE | QUALITY | CLASS | NO. OF CARDS | SOURCE OF PHOTOGRAPH |
| SEPT | 62 | 4 | 2 | 3 | 3 |
| CAPTIONED BY W/B | | | | | |

Approved For Release 1999/06/22 : CIA-RDP REPORT 67A000415040009-7

PHOTO ANALYSIS REPORT

15040009-7

| | | | | |
|---------------------|----------------|--------------------|------------------|-------------------|
| NO. 941251 | LOT NO. 410-3A | MAP REFERENCE C | LATITUDE 34-22 N | LONGITUDE 62-08 E |
| COUNTRY AFGHANISTAN | | PROVINCE WAC 430 A | | |
| AREA IN HERAT | SUBJECT DLZ | SUBJECT DLB | SUBJECT AIN | SUBJECT |
| RANGE | (NR) | 10 | PETROL | STO |
| | AREA | 20 | | |
| | | 30 | | |
| | | 40 | | |

25X1A

| | | | | | | |
|------------------|---------------|------|---------|-------|--------------|----------------------|
| 1-7-16 | DATE OF PHOTO | TYPE | QUALITY | CLASS | NO. OF CARDS | SOURCE OF PHOTOGRAPH |
| SEPT | 62 | 4 | 2 | 3 | 3 | |
| CAPTIONED BY WAB | | | | | | |

Approved for Release 1999/09/22 : CIA-RDP78-05867A000415040009-7

PHOTO ANALYSIS REPORT

67A000415040009-7

| | | | | |
|-----------------|----------------|--------------------|------------------|-------------------|
| NO. 041255 | LOT NO. 54103A | MAP REFERENCE C | LATITUDE 34-22 N | LONGITUDE 62-08 E |
| AFGHANISTAN | | PROVINCE WAC 430 A | | |
| 1 U | DIP | D 1 B | AGP | RKE |
| HERAT | (NR) | 10 | RU S S | 18 I A N |
| INSTRUC T I O N | | 30 | C A M P | 35 J. O F |
| CITY | | 30 | | |

25X1A

| | | | | | | |
|--------------|---------------|------|----------|-------|--------------|----------------------|
| 1-25 | DATE OF PHOTO | TYPE | QUANTITY | CLASS | NO. OF CARDS | SOURCE OF PHOTOGRAPH |
| SEPT 28 62 | | 4 | 2 | 3 | 4 | |
| CAPTIONED BY | | LWS | | | | |

866415040009-7

981256

LOT NO. **410-3A** MAP REFERENCE **C** LATITUDE **34-22 N** LONGITUDE **62-08 E**

| COUNTRY | PROVINCE | SUBJECT | SUBJECT | SUBJECT | SUBJECT | SUBJECT | SUBJECT |
|--------------------|------------------|-----------|---------------|-----------|-----------|-----------|-----------|
| AFGHANISTAN | WAC 430 A | | | | | | |
| IN | BLN DIST | 10 | PETROL | 15 | 20 | 25 | 30 |
| HERAT | (NR) | 30 | | | | | 40 |
| RAGH | AREA | 30 | | | | | |

PART 1 of 2 PART. TAN. CIA NO.

25X1A

| DATE OF PHOTO | TYPE | QUANTITY | CLASS | NO. OF CARDS | SOURCE OF PHOTOGRAPH |
|---------------|----------|----------|----------|--------------|----------------------|
| 1-7-16 | 4 | 2 | 3 | 2 | |

APPROVED BY **WLB**
 CAPTIONED BY
CONF

Approved For Release 1999/09/22 : CIA-RDP78-00867A000415040009-7

PHOTO ANALYSIS REPORT

660415040009-7

LOT NO. **941257** **4103A** MAP REFERENCE **C** LATITUDE **34-22 N** LONGITUDE **62-08 E**

| COUNTRY | PROVINCE | SUBJECT | SUBJECT | SUBJECT | SUBJECT | SUBJECT | SUBJECT |
|--------------------|------------------|-------------|------------|---------------|----------|----------|----------|
| AFGHANISTAN | WAC 430 A | AIN | P28 | PETROL | S | T | O |
| HERAT | | (NR) | | | | | |
| RANGE | | AREA | | | | | |

PART 2 of 2 PART PAN CIA No. **25X1A**

| DATE OF PHOTO | TYPE | QUALITY | CLASS | NO. OF CARDS | NO. OF PHOTOGRAPHS |
|---------------|----------|----------|----------|--------------|--------------------|
| 1-7-16 | 4 | 2 | 3 | 2 | |
| SETT | | | | | |

CLASSIFICATION **CONF** Approved For Release 1999/00/22 - CIA-RDP78-00867A000415040009-7

PHOTO ANALYSIS REPORT

67A000415040009-7

| | | | | |
|---------------------|---------------|--------------------|------------------|-------------------|
| NO. 941258 | LOT NO. 4103A | MAP REFERENCE C | LATITUDE 32-25 N | LONGITUDE 62-06 E |
| COUNTRY AFGHANISTAN | | PROVINCE WAC 430 D | SUBJECT | |
| AREA IU | SUBJECT A3Q | SUBJECT AKD | SUBJECT | SUBJECT |
| | | | 10 P U M P | 15 / N |
| | | | 20 G A S | 20 |
| | | | 30 | 30 |
| | | | 40 | 40 |
| | | | | |
| | | | | |
| | | | | |

25X1A

| | | | | | | |
|----|----------------|------|---------|-------|--------------|----------------------|
| 16 | BASE OF PHOTO | TYPE | QUALITY | CLASS | NO. OF CARDS | SOURCE OF PHOTOGRAPH |
| | | 4 | 2 | 3 | 2 | |
| | S.E.P.T. 29 62 | | | | | |
| | | | | | | |

Approved For Release 1999/09/02 : CIA-RDP78-05267A000415040009-7

PHOTO ANALYSIS REPORT

67A000415040009-7

| | | | | | | |
|---------------------|--------------------------|--------------------|------------------|---------|-------------------|------------|
| NO. 941259 | NO. NO. 4103A | MAP REFERENCE C | LATITUDE 34-22 N | | LONGITUDE 62-08 E | |
| COUNTRY AFGHANISTAN | | PROVINCE WAC 430 A | SUBJECT D1L D46 | | SUBJECT | |
| AND 1U | AKV | DIP (NR) | 10 | R O A D | 15 | 8 M I L |
| HERAT | | | 20 | C I T Y | 25 | S. O N F A |
| HERAT | | | 30 | | | |
| HERAT | | | 40 | | | |

25X1A

| NO. OF PHOTOS | TYPE | QUALITY | CLASS | NO. OF CARDS | SOURCE OF PHOTOGRAPH |
|------------------|------|---------|-------|--------------|----------------------|
| 1-28 | | | | | |
| 29 | 62 | 4 | 2 | 3 | 4 |
| CAPTIONED BY W/B | | | | | |

Approved For Release 1999/00/00

67A000415040009-7

| | | | | | | | | | |
|----------|-------------|---------|-----------|---------------|---------|----------|--------|-----------|--------|
| NO. | 921240 | LOV NO. | 4183A | MAP REFERENCE | C | LATITUDE | 33-12N | LONGITUDE | 62-08E |
| PROVINCE | AFGHANISTAN | | WAC 430 D | | SUBJECT | SHINDAND | | H | |
| NO. | LU | NO. | C36 | NO. | 10 | NO. | 15 | NO. | 20 |
| NO. | 1 | NO. | 2 | NO. | 3 | NO. | 4 | NO. | 5 |
| NO. | 6 | NO. | 7 | NO. | 8 | NO. | 9 | NO. | 10 |
| NO. | 11 | NO. | 12 | NO. | 13 | NO. | 14 | NO. | 15 |
| NO. | 16 | NO. | 17 | NO. | 18 | NO. | 19 | NO. | 20 |
| NO. | 21 | NO. | 22 | NO. | 23 | NO. | 24 | NO. | 25 |
| NO. | 26 | NO. | 27 | NO. | 28 | NO. | 29 | NO. | 30 |
| NO. | 31 | NO. | 32 | NO. | 33 | NO. | 34 | NO. | 35 |
| NO. | 36 | NO. | 37 | NO. | 38 | NO. | 39 | NO. | 40 |
| NO. | 41 | NO. | 42 | NO. | 43 | NO. | 44 | NO. | 45 |

25X1A



| | | | | | | | | | | | | | |
|--------------|---|---------------|------------|------|---|---------|---|-------|---|--------------|---|----------------------|--|
| NO. | 7 | DATE OF PHOTO | SEPT 28 62 | TYPE | 4 | QUALITY | 2 | CLASS | 3 | NO. OF CARDS | 1 | SOURCE OF PHOTOGRAPH | |
| CAPTIONED BY | | | | | | | | | | | | | |
| LNB | | | | | | | | | | | | | |

Approved For Release 1999/06/22 : CIA-RDP80-01067A000415040009-7

CONF

PHOTO ANALYSIS REPORT

867A000415040009-7

| | | | | |
|---------------------|----------------|--------------------|------------------|-------------------|
| NO. 941281 | LOT NO. 84103A | MAP REFERENCE C | LATITUDE 32-25 N | LONGITUDE 62-06 E |
| COUNTRY AFGHANISTAN | | PROVINCE WAC 430 D | | |
| NO. 14 | SUBJECT C36 | SUBJECT | SUBJECT | SUBJECT |
| E A R A H | (NR) | 10 R E S T | 15 H O U S E | 20 |
| 4 M | L E F | 20 W O F | 35 C I T Y | 40 |
| | | | | |

25X1A

| | | | | | | |
|--------------|---------------|------|---------|-------|--------------|----------------------|
| 7 | DATE OF PHOTO | TYPE | QUALITY | CLASS | NO. OF CARDS | SOURCE OF PHOTOGRAPH |
| | SEPT 29 62 | 4 | 2 | 3 | 1 | |
| CAPTIONED BY | | | | | | |
| LITS | | | | | | |

Approved For Release 1999/06/22 : CIA-RDP78-01867A000415040009-7

PHOTO ANALYSIS REPORT

FORM NO. 174 USE PREVIOUS EDITIONS

5867A000415040009-7

9012000

LOT NO. **F4103A**

MAP REFERENCE **C**

LATITUDE **32-11 N**

LONGITUDE **63-25 E**

PROVINCE **WAC 430 D**

| | | | | | | | |
|-------------------|--|------------|--|---------------|--|--------------------|--|
| SUBJECT | | SUBJECT | | SUBJECT | | SUBJECT | |
| HERZHISTAN | | DIP | | D39 | | B R I D G E | |
| I U | | AKT | | AKV | | (NR) | |
| L A R A M | | J E | | E N D. | | | |

25X1A

| | | | | | | |
|------|---------------|------|---------|-------|--------------|----------------------|
| 1-28 | DATE OF PHOTO | TYPE | QUALITY | CLASS | NO. OF CARDS | SOURCE OF PHOTOGRAPH |
| SEPT | 29 62 | 4 | 2 | 3 | 4 | [REDACTED] |

APPROVED FOR RELEASE 1999/09/27 BY CIA EDP

5867A000415040009-7

PHOTO ANALYSIS REPORT

FORM NO. 174 USE PREVIOUS EDITIONS

CFO: 1943 O - 647211

67A000415040009-7

LONGITUDE 63-25E

LATITUDE 32-11 N

941260 LOT NO. 4103A

MAP REFERENCE C

AFGHANISTAN

PROVINCE WAC 430 D

DISTRICT AKV D12

SUBJECT D1D

(NR)

SUBJECT ROAD

SUBJECT

SUBJECT

SUBJECT

14 I L A R A M M I L E S

R O A D

A P P

E. O F D I

R O X. 25 2 5

L A R A M. 45

25X1A

1-28 DATE OF PHOTO

TYPE 4

QUALITY 2

CLASS 3

NO. OF CARDS 3

SOURCE OF PHOTOGRAPH

SEPT 29 62

4

2

3

3


CLASSIFICATION

CONF

PHOTO ANALYSIS REPORT 67A0004150

WFO 871-285

1966-7

| | | | | |
|---|---------------------|----------------------------|--------------------------|---|
| REF ID: 4103A | | MAP REFERENCE: C | LATITUDE: 32-11 N | LONGITUDE: 63-25 E |
| COUNTRY: AFGHANISTAN | | PROVINCE: WAC 430 D | | |
| SUBJECT: W | SUBJECT: AKW | SUBJECT: AKV | SUBJECT: DIP | SUBJECT: (NR) |
| 1. L A R A M | | 2. R O A D | | 3. + |
| 4. R I D G E | | 5. 1 M I L E | | 6. W. O F C I |
| 25X1A | | | | |
| DATE OF PHOTO: Sept 29 62 | TYPE: 4 | QUALITY: 2 | CLASS: 3 | NO. OF CARDS: 3 |
| APPROVED FOR RELEASE 1999/09/13 CIA RDP 80-05867A000415040009-7 | | | | SOURCE OF PHOTOGRAPH:  |
| C.O.N.F. | | | | |
| PHOTO ANALYSIS REPORT | | | | |