

PHOTO NO. 054263 LOT NO. 1999/09/22 MAP REFERENCE (CIA-RDP78-05867A000415320016-8) LATITUDE 16° 57' E LONGITUDE 120° 40'

APPROVED FOR RELEASE 1999/09/22 (CIA-RDP78-05867A000415320016-8)

COUNTRY	PROVINCE	SUBJECT	SUBJECT	SUBJECT	SUBJECT	SUBJECT	SUBJECT	SUBJECT	SUBJECT
YEMEN		16K	CIG						
		5	10						
		25	30						
		45	50						

7-10

25X1A

DATE OF PHOTO	TYPE	QUALITY	CLASS	NO. OF CARDS	SOURCE
62	4	1	3	1	[REDACTED]

CLASSIFICATION: ~~SECRET~~ CAPTIONED BY: WB

PHOTO NO. C54224 LOT NO. 160 MAP REFERENCE 1989/09/22 LATITUDE 15320016-820 E
 Approved For Release 1999/09/22 : CIA-RDP78-05867A000415320016-8

COUNTRY YEMEN PROVINCE

AREA NO	SUBJECT	SUBJECT	SUBJECT	SUBJECT	SUBJECT	SUBJECT	SUBJECT	SUBJECT
<u>16K</u>	<u>C67</u>	<u>AKU</u>						
<u>MAR 1</u>	<u>5</u>	<u>6</u>	<u>10</u>	<u>A P P R O A C H</u>	<u>15</u>	<u>T O</u>	<u>20</u>	<u>40</u>
<u>OWN.</u>	<u>25</u>		<u>30</u>		<u>35</u>			
	<u>45</u>		<u>50</u>					

1-6 25X1A

DATE OF PHOTO	TYPE	QUALITY	CLASS	NO. OF CARBS	SOURCE
<u>6</u>	<u>2</u>	<u>4</u>	<u>1</u>	<u>3</u>	<u>2</u>

CLASSIFICATION CONF CAPTIONED BY LNB


PHOTO NO. *554245* | LOT NO. *1999/09/22* | MAP REFERENCE *(CIA-RDP78-05867A000415320016-8)* | LATITUDE *16° 15' N* | LONGITUDE *45° 10' E*

COUNTRY *YEMEN* | PROVINCE

AREA NO	SUBJECT	SUBJECT	SUBJECT	SUBJECT	SUBJECT	SUBJECT	SUBJECT	SUBJECT	SUBJECT
<i>16K</i>	<i>CG8</i>								
	<i>5</i>	<i>EYANI</i>		<i>10</i>	<i>APPROACH</i>		<i>15</i>	<i>TO</i>	<i>20</i>
	<i>25</i>	<i>WILLAGA</i>		<i>30</i>			<i>35</i>		<i>40</i>
	<i>45</i>	<i>f.e.</i>		<i>50</i>					

6

25X1A

DATE OF PHOTO	TYPE	QUALITY	CLASS	NO. OF CARDS	SOURCE
<i>6 2</i>	<i>4</i>	<i>1</i>	<i>3</i>	<i>1</i>	

CLASSIFICATION *Conf* | CAPTIONED BY *EWB*

PHOTO NO. G54260 LOT NO. 1099/09/22 MAP REFERENCE CIA-RDP78-05867A000415320016-8 LATITUDE 16-8'2 E LONGITUDE

Approved For Release 1999/09/22

COUNTRY YEMEN PROVINCE

ABEC. NO	SUBJECT	SUBJECT	SUBJECT	SUBJECT	SUBJECT	SUBJECT	SUBJECT	SUBJECT	SUBJECT
<u>16K</u>	<u>C45</u>								
<u>5</u>	<u>A</u>	<u>C</u>	<u>ITY</u>	<u>W</u>	<u>A</u>	<u>L</u>	<u>L</u>		
<u>25</u>									<u>20</u>
<u>45</u>									<u>40</u>
									<u>50</u>

25X1A

DATE OF PHOTO	TYPE	QUALITY	CLASS	NO. OF CARDS	SOURCE
<u>6 2</u>	<u>4</u>	<u>1</u>	<u>3</u>	<u>1</u>	

CLASSIFICATION CONF CAPTIONED BY WFB

Approved For Release 1999/09/22 : CIA-RDP78-05867A000415320016-8

PHOTO ANALYSIS REPORT

PHOTO NO. **054267** | LOT NO. **1999/09/22** | MAP REFERENCE **CIA-RDP78-05867A000415320016-82 E** | LATITUDE | LONGITUDE

COUNTRY YEMEN		PROVINCE							
AREA NO 16K	SUBJECT C42	SUBJECT	SUBJECT	SUBJECT	SUBJECT	SUBJECT	SUBJECT	SUBJECT	SUBJECT
S. ANNA	5	(UR)	10	IHAM	15	S	PACA	20	
CE	25	WADI	30	DHAR	35	HAR		40	
	45	-	50						

7

25X1A


DATE OF PHOTO	TYPE	QUALITY	CLASS	NO. OF CARDS	SOURCE
62	4	1	3	1	
CLASSIFICATION conf			CAPTIONED BY alt		

PHOTO NO. 654262 LOT NO. 7583 MAP REFERENCE YEMEN LATITUDE 16-8 LONGITUDE 47-19 E
 Approved For Release 1999/09/22 : CIA-RDP78-05867A000415320016-8

COUNTRY YEMEN PROVINCE

AREA NO	SUBJECT	SUBJECT	SUBJECT	SUBJECT	SUBJECT	SUBJECT	SUBJECT	SUBJECT	SUBJECT
<u>16K</u>	<u>C15</u>								
<u>T A</u>	<u>1</u>	<u>2</u>	<u>3</u>	<u>4</u>	<u>5</u>	<u>6</u>	<u>7</u>	<u>8</u>	<u>9</u>
<u>10</u>	<u>11</u>	<u>12</u>	<u>13</u>	<u>14</u>	<u>15</u>	<u>16</u>	<u>17</u>	<u>18</u>	<u>19</u>
<u>20</u>	<u>21</u>	<u>22</u>	<u>23</u>	<u>24</u>	<u>25</u>	<u>26</u>	<u>27</u>	<u>28</u>	<u>29</u>
<u>30</u>	<u>31</u>	<u>32</u>	<u>33</u>	<u>34</u>	<u>35</u>	<u>36</u>	<u>37</u>	<u>38</u>	<u>39</u>
<u>40</u>	<u>41</u>	<u>42</u>	<u>43</u>	<u>44</u>	<u>45</u>	<u>46</u>	<u>47</u>	<u>48</u>	<u>49</u>
<u>50</u>	<u>51</u>	<u>52</u>	<u>53</u>	<u>54</u>	<u>55</u>	<u>56</u>	<u>57</u>	<u>58</u>	<u>59</u>

7

25X1A

DATE OF PHOTO	TYPE	QUALITY	CLASS	NO. OF COPIES	BY
<u>624</u>	<u>1</u>	<u>3</u>	<u>1</u>		

CLASSIFICATION CONF CAPTIONED BY CXZ

PHOTO NO. 954269 LOT NO. *658* MAP REFERENCE LATITUDE LONGITUDE
 Approved For Release 1999/09/22 : CIA-RDP78-05867A000415320016-8 *17E*

COUNTRY *YEMEN* PROVINCE

AREA NO	SUBJECT	SUBJECT	SUBJECT	SUBJECT	SUBJECT	SUBJECT	SUBJECT	SUBJECT
<i>16K</i>	<i>C72</i>							
<i>T A ' 1 2 2</i>			<i>Y E M E N I</i>			<i>15</i>	<i>C H I L D</i>	<i>20</i>
<i>R E N.</i>			<i>30</i>			<i>35</i>		<i>40</i>
			<i>45</i>					<i>50</i>

25X1A

DATE OF PHOTO	TYPE	QUALITY	CLASS	NO. OF COPIES	SO	TH
<i>6 2 4</i>	<i>4</i>	<i>1</i>	<i>3</i>	<i>1</i>		

CLASSIFICATION *CONF* CAPTIONED BY *CXB*

PHOTO NO. **954270** | LOT NO. **5878** | DATE **1998/09/22** | MAP REFERENCE **CI A-RDP78-05867A000415320016-12 E** | LATITUDE **16° 12' E** | LONGITUDE **12° E**

COUNTRY **YEMEN** | PROVINCE

AREA NO	SUBJECT	SUBJECT	SUBJECT	SUBJECT	SUBJECT	SUBJECT	SUBJECT	SUBJECT
16K	DIB							
T A ' 1 Z Z			H O B T A g E				A I L L	
	25		30			35		40
	45		50					

DATE OF PHOTO	TYPE	QUALITY	CLASS	NO. OF COPIES	SO
6 2 4	4	1	3	1	25X1A

CLASSIFICATION **CONF** | CAPTIONED BY **CXB**

PHOTO NO. 054271 LOT NO. 109/22 DATE REFERENCE 15-24N LONGITUDE 44-12E
 Approved For Release 1999/09/22 : CIA-RDP78-05867A000415320016-8

COUNTRY YEMEN PROVINCE

AREA NO	SUBJECT	SUBJECT	SUBJECT	SUBJECT	SUBJECT	SUBJECT	SUBJECT	SUBJECT
16K	D30							
W A D I	5	D H A H R	10			T E R R A I N	15	20
	25		30				35	40
	45		50					


DATE OF PHOTO	TYPE	QUALITY	CLASS	NO. OF CARDS	SOURCE OF
6 3 4	4	1	3	1	
CLASSIFICATION				CAPTIONED BY	
cont				with	

25X1A

PHOTO NO. 25X1A LOT NO. 61999/09/22 CIA/RDP78-05867A000415320016-8 LATITUDE 15-24 N LONGITUDE 44-12 E

APPROVED FOR RELEASE 1999/09/22 : CIA-RDP78-05867A000415320016-8

COUNTRY	PROVINCE	SUBJECT	SUBJECT	SUBJECT	SUBJECT	SUBJECT	SUBJECT	SUBJECT	SUBJECT
<u>YEMEN</u>		<u>16K</u>	<u>D30</u>						
<u>WADI</u>		<u>5</u>	<u>D</u>	<u>A</u>	<u>A</u>	<u>H</u>	<u>R</u>	<u>10</u>	
		<u>25</u>						<u>15</u>	<u>20</u>
		<u>45</u>						<u>35</u>	<u>40</u>

DATE OF PHOTO	TYPE	QUALITY	CLASS	NO. OF CARDS	SOURCE OF PHOTO
<u>63</u>	<u>4</u>	<u>1</u>	<u>3</u>	<u>1</u>	

CLASSIFICATION conf CAPTIONED BY WLB

Approved For Release 1999/09/22 : CIA-RDP78-03867A000415320016-8

LATITUDE 15-24 N LONGITUDE 44-12 E

COUNTRY YEMEN PROVINCE

AREA NO	SUBJECT	SUBJECT	SUBJECT	SUBJECT	SUBJECT	SUBJECT	SUBJECT	SUBJECT	SUBJECT
16K	D30								
WADI	5	D	A	A	H	R	15	T	E
	25						35	R	A
	45						50	I	N

25X1A

DATE OF PHOTO	TYPE	QUALITY	CLASS	NO. OF COPIES	SOURCE OF
63	4	1	3	1	

CLASSIFICATION *conf* CAPTIONED BY *WLB*

PHOTO NO. *CE 5004* LOT NO. *1999/09/22* MAP REFERENCE LATTITUDE LONGITUDE
 Approved For Release 1999/09/22 : CIA-RDP78-05867A000415320016-8

COUNTRY *GERMANY (GDR)* PROVINCE

AREA NO	SUBJECT	SUBJECT	SUBJECT	SUBJECT	SUBJECT	SUBJECT	SUBJECT	SUBJECT
<i>4M</i>	<i>ALL</i>							
<i>Q</i>	<i>A</i>	<i>R</i>	<i>G</i>	<i>5</i>	<i>V</i>	<i>E</i>	<i>S</i>	<i>S</i>
				<i>10</i>	<i>E</i>	<i>L</i>	<i>D</i>	<i>A</i>
				<i>15</i>			<i>R</i>	<i>S</i>
				<i>20</i>			<i>S</i>	<i>S</i>
				<i>25</i>				<i>@</i>
				<i>30</i>				
				<i>35</i>				
				<i>40</i>				
				<i>45</i>				
				<i>50</i>				

25X1A

DATE OF PHOTO	TYPE	QUALITY	CLASS	NO. OF CARDS	SOURCE
<i>28 OCT</i>	<i>63</i>	<i>4</i>	<i>2</i>	<i>2</i>	<i>1</i>

CLASSIFICATION *See Control / 1/18 OFFICIALS only. V L W* CAPTIONED BY
 Approved For Release 1999/08/22 : CIA-RDP78-05867A000415320016-8
 PHOTO ANALYSIS REPORT

Approved For Release 1999/09/22 : CIA-RDP78-05867A000415320016-8

PHOTO NO. 10384 LOT NO. MAP REFERENCE LATTITUDE LONGITUDE

COUNTRY GERMANY (GDR) PROVINCE

AREA NO	SUBJECT	SUBJECT	SUBJECT	SUBJECT	SUBJECT	SUBJECT	SUBJECT	SUBJECT
HM	ALL							
	5		10			15		20
	25		30			35		40
	45		50					

CARGO VESSEL DARB @
LIVERPOOL

25X1A

DATE OF PHOTO	TYPE	QUALITY	CLASS	NO. OF CARDS	SOURCE
28 OCT	63	4	2	2	

CLASSIFICATION Sec Control / US OFFICIALS only V L W
 CAPTIONED BY
 Approved For Release 1999/09/22 : CIA-RDP78-05867A000415320016-8
 PHOTO ANALYSIS REPORT

PHOTO NO. 1218 6887 APPROVED FOR RELEASE 1999/09/22 : CIA-RDP78-05867A000415320016-8

COUNTRY USSR PROVINCE

AREA NO	SUBJECT	SUBJECT	SUBJECT	SUBJECT	SUBJECT	SUBJECT	SUBJECT
<u>N</u>	<u>288</u>	<u>286</u>					
	<u>BT R</u>	<u>-60 P</u>	<u>A P C</u>		<u>NOTE</u>	<u>CA</u>	
	<u>N V A S</u>	<u>C O V E R</u>					

(3, 19)

DATE OF PHOTO	TYPE	QUALITY	CLASS	NO. OF CARDS	SOURCE OF PHOTOGRAPH
	<u>4</u>	<u>2</u>	<u>4</u>	<u>2</u>	<u>SOVETSKIY VOIN</u>
					<u>No. 22 Nov 63.</u>

CLASSIFICATION OWD CAPTIONED BY WH

PHOTO NO. *3567* **Approved For Release 1999/09/22 : CIA-RDP78-05867A000415320016-8** MAP REFERENCE LATITUDE LONGITUDE

COUNTRY	PROVINCE	SUBJECT	SUBJECT	SUBJECT	SUBJECT	SUBJECT	SUBJECT	SUBJECT	SUBJECT
<i>USSR</i>		<i>N 288</i>	<i>286</i>						
AREA NO									
<i>BTR</i>	<i>-60P</i>			<i>APCS</i>					

(3, 19)

DATE OF PHOTO	TYPE	QUALITY	CLASS	NO. OF CARDS	SOURCE OF PHOTOGRAPH
	<i>4</i>	<i>2</i>	<i>4</i>	<i>2</i>	<i>SOVETSKIY VOIN</i>
					<i>No. 22, Nov 63</i>

CLASSIFICATION *OCLO* CAPTIONED BY *WH*

PHOTO NO. 591218 APPROVED FOR RELEASE 1999/09/22 : CIA-RDP78-05867A000415320016-8

COUNTRY USSR PROVINCE

AREA NO.	SUBJECT	SUBJECT	SUBJECT	SUBJECT	SUBJECT	SUBJECT	SUBJECT	SUBJECT
N	3DC	3CW						
MOD.	W	CLAS	SS	(TWIN				
CYL	INDER)		NOTE	MIS				
ILE	LAUNCHING							

[poss. photomontage]

(330)

DATE OF PHOTO	TYPE	QUALITY	CLASS	NO. OF CARDS	SOURCE OF PHOTOGRAPH
	4	2	4	2	VOYENNYE ZNANIYA, No. 11 NOV, 1963

Approved For Release 1999/09/22 : CIA-RDP78-05867A000415320016-8

COUNTRY	USSR		PROVINCE						
AREA NO	N	AIC							
	TANKER		KHANOY	(HANOI)					

(17) (30)

DATE OF PHOTO	TYPE	QUALITY	CLASS	NO. OF GUIDES	SOURCE OF PHOTOGRAPH
	4	2	4	1	SEUDOSTROYENIYE
					No. 11 NAV 63
CLASSIFICATION	CAPTIONED BY				
	WH				

054230
 Approved For Release 1999/09/22 : CIA-RDP78-05867A000415320016-8

COUNTRY: USSR PROVINCE:

AREA NO	SUBJECT	SUBJECT	SUBJECT	SUBJECT	SUBJECT	SUBJECT	SUBJECT	SUBJECT
<u>N</u>	<u>AIC</u>							
<u>TANKER</u>		<u>KHANOY</u>				<u>(HANOI)</u>		
	25		30				35	40
	45		50					

(17) (30)

DATE OF PHOTO	TYPE	QUALITY	CLASS	NO. OF CARDS	SOURCE OF PHOTOGRAPH
	<u>4</u>	<u>2</u>	<u>4</u>	<u>1</u>	<u>SUDOSTROYENIYE</u> <u>No 11, NOV. 63</u>
CLASSIFICATION: <u>SECRET</u>				CAPTIONED BY: <u>WAH</u>	

Approved For Release 1999/09/22 : CIA-RDP78-05867A000415320016-8

654001
8687

MAP REFERENCE: PHOTO ANALYSIS REF ID: A5867A000415320016-8

LATITUDE: LONGITUDE:

COUNTRY	USSR									
AREA NO	N ALY									
	K O S M O N A V T				B E L O R E T S K					
	C L A S S									

PROVINCE:

CLASSIFICATION: SECRET

DATE OF PHOTO: TYPE: 4 QUALITY: 2 CLASS: 4 NO. OF CARDS: 1

SOURCE OF PHOTOGRAPH: SUDOSTROYENIYE
NO. 11, NOV. 63

CAPTIONED BY: UMH

Approved For Release 1999/09/22 : CIA-RDP78-05867A000415320016-8

FORM NO. 174 USE PREVIOUS EDITIONS

GPO: 1962 O - 647425

Approved For Release 1999/09/22 : CIA-RDP78-05867A000415320016-8

COUNTRY	USSR								
AREA NO.	D159N	SUBJECT	A4F	SUBJECT		SUBJECT		SUBJECT	
	N A Z A R O V O				10	N A Z A R O V S K A	15		20
	Y A	25	K R E S	30	U / C		35		40
		45		50					

DATE OF PHOTO	TYPE	QUALITY	CLASS	NO. OF CARDS	SOURCE OF PHOTOGRAPH
	4	2	4	1	TEPLOENERGETIKA
					No. 11, Nov 1963
CLASSIFICATION	CAPTIONED BY				
	WH				

Approved For Release 1999/09/22 : CIA-RDP78-05867A000415320016-8

COUNTRY		PROVINCE		LATITUDE		LONGITUDE	
USSR							
AREA NO.	SUBJECT	SUBJECT	SUBJECT	SUBJECT	SUBJECT	SUBJECT	SUBJECT
D325N	A4F						
T B I L I S I			10	M A Y N	15	B L O G	20
A T B I L I S I			25	K A Y A	35	G R E S	40
			45				

17

DATE OF PHOTO	TYPE	QUALITY	CLASS	NO. OF CARDS	SOURCE OF PHOTOGRAPH
	4	e	4	1	TEPLOENERGETIKA
					No 11, NOV. 1963

Approved For Release 1999/09/22 : CIA-RDP78-05867A000415320016-8

PHOTO NO.	5575N 36 03 E	MAP REFERENCE		LATITUDE		LONGITUDE	
COUNTRY	USSR		PROVINCE				
AREA NO.	B167N	SUBJECT	C68	SUBJECT	C26		
	BOR	SUBJECT	SOVO	10	U	15	LAG E
		25		30	L	35	
		45		50			

PT 1 OF 2 PT PAN See CIA
6, 7

DATE OF PHOTO	TYPE	QUALITY	CLASS	NO. OF CURS	SOURCE OF PHOTOGRAPH
	4	2	4	2	SOVETSKIY SOYUZ No. 165, 1963.
CAPTIONED BY					
WR					

PHOTO ID: ⁰⁵⁴² Approved For Release 1999/09/22 : CIA-RDP78-05867A000415320016-8

COUNTRY: USSR PROVINCE: _____

AREA NO.	SUBJECT	SUBJECT	SUBJECT	SUBJECT	SUBJECT	SUBJECT	SUBJECT	SUBJECT
<u>B167N</u>	<u>C68</u>	<u>E26</u>						
<u>BORISOVO</u>								

[CIVIL LAGLE]

PT 2 OF 2 PT PAN See CIA
6,7

DATE OF PHOTO	TYPE	QUALITY	CLASS	NO. OF CARDS	SOURCE OF PHOTOGRAPH
	<u>4</u>	<u>J</u>	<u>4</u>	<u>2</u>	<u>SOVETSKIY SOYUZ</u> <u>No. 165, 1963.</u>

CLASSIFICATION: 040 CAPTIONED BY: WH

Approved For Release 1999/09/22 : CIA-RDP78-05867A000415320016-8

PHOTO NO.	054280	MAP REFERENCE	8-6878	LATITUDE		LONGITUDE	
COUNTRY	Po		PROVINCE				
AREA NO	SSM	SUBJECT	AL4	SUBJECT		SUBJECT	
	CARGO	SUBJECT	5	SUBJECT	10	SUBJECT	20
	TRANSPORTING	SUBJECT	25	SUBJECT	30	SUBJECT	40
	CANAL	SUBJECT	45	SUBJECT	50	SUBJECT	
		SUBJECT		SUBJECT		SUBJECT	
		SUBJECT		SUBJECT		SUBJECT	
		SUBJECT		SUBJECT		SUBJECT	

VESEL LELLEWEL
THE KIEL

(30)

25X1A

DATE OF PHOTO	TYPE	QUALITY	CLASS	NO. OF CARDS	SOURCE
28 July	634	2	C	1	
CAPTIONED BY				VLW	

Approved For Release 1999/09/22 : CIA-RDP78-05867A000415320016-8

PHOTO NO.	SECRET			MAP REFERENCE	B-6878			LATITUDE	LONGITUDE				
COUNTRY	Po							PROVINCE					
AREA NO	SSM	SUBJECT	ALY	SUBJECT		SUBJECT		SUBJECT		SUBJECT		SUBJECT	
	C	A	R	G	O	V	E	S	S	E	L	L	E
	T	R	A	N	S	I	T	I	N	G	T	H	E
	C	A	N	A	L							K	I

(30)

25X1A



DATE OF PHOTO	TYPE	QUALITY	CLASS	NO. OF CARDS	SO
28 July	634	2	C	1	

CAPTIONED BY VLV

Approved For Release 1999/09/22 : CIA-RDP78-05867A000415320016-8

Approved For Release 1999/09/22 : CIA-RDP78-05867A000415320016-8

COUNTRY	AREA NO	SUBJECT	SUBJECT	SUBJECT	SUBJECT	SUBJECT	SUBJECT	SUBJECT	SUBJECT
PO	SSA	ALU							
	10	5	VF	3	EL		LE	LE	WE
	25								
	45								

(30)

25X1A

DATE OF PHOTO	TYPE	QUALITY	CLASS	NO. OF CARDS	SC
28 July	634	2	C	1	



CLASSIFICATION: *CONFIDENTIAL*
 CAPTIONED BY: *VLW*

Approved For Release 1999/09/22 : CIA-RDP78-05867A000415320016-8

COUNTRY	PO	PROVINCE	SZCECEN														
AREA NO	2155M	SUBJECT	AG6	SUBJECT		SUBJECT		SUBJECT		SUBJECT		SUBJECT					
		5	SZ	CZ	E	C	I	N	10	SZ	CZ	E	C	I	N	20	R
		25	E	P	A	I	R	Y	A	R	D	30					
		45							30								

(30)

25X1A

DATE OF PHOTO	TYPE	QUALITY	CLASS	NO. OF CARIS	EX
Sept 63	4	2	B	1	
CLASSIFICATION				CAPTIONED BY	
SECRET				V/LW	

Approved For Release 1999/09/22 : CIA-RDP78-05867A000415320016-8

PHOTO NO.	MAP REFERENCE	LATITUDE	LONGITUDE	
054250	B-6877	14° 35' SE		
COUNTRY	PROVINCE	SUBJECT	SUBJECT	SUBJECT
PO	SZCZECIN			
AREA NO	SUBJECT	SUBJECT	SUBJECT	SUBJECT
2155M	AGG			
	SZCZECIN			
	EPAIR	YARD		

(30)

25X1A

DATE OF PHOTO	TYPE	QUALITY	CLASS	NO. OF COPIES	SOURCE
SEPT 6 3	4	2	B	1	
CAPTIONED BY					
				VLW	

Approved For Release 1999/09/22 : CIA-RDP78-05867A000415320016-8

COUNTRY	Po		PROVINCE	SZCZECIN									
AREA NO	2155M	SUBJECT	AGG	SUBJECT		SUBJECT		SUBJECT		SUBJECT		SUBJECT	
		5		SZCZECIN	10			SZCZECIN	15				20
		25		EPAIR	30			YARD	35				40
		45			50								

(30)

25X1A



DATE OF PHOTO	TYPE	QUALITY	CLASS	NO. OF CARDS	SOURCE
SEPT 63	H	2	B	1	
CLASSIFICATION				CAPTIONED BY	
BLUE DISSEM				VLW	

PHOTO ID: [] MAP REFERENCE: [] LATITUDE: [] LONGITUDE: []
 Approved For Release 1999/09/22 : CIA-RDP78-05867A000415320016-8

COUNTRY	PROVINCE	SUBJECT	SUBJECT	SUBJECT	SUBJECT	SUBJECT	SUBJECT	SUBJECT	SUBJECT
PO	BACCAN	AGG							
AREA NO	2155N	5	10	15	20	25	30	35	40
	DZCZCIN								
	EPHIR	YH RD							

(20) 25X1A



DATE OF PHOTO	TYPE	QUANTITY	CLASS	NO. OF CARDS	SOURCE
SEPT 63	H	2	B	1	

CAPTIONED BY VLW

PHOTO NO.

Approved For Release 1999/09/22 : CIA-RDP78-05867A000415320016-8

MAP REFERENCE

LATITUDE

LONGITUDE

COUNTRY

PO

PROVINCE

BECEECIN

AREA NO

2155M

SUBJECT

AGG

SUBJECT

SUBJECT

SUBJECT

SUBJECT

SUBJECT

SUBJECT

SUBJECT

20

20

BECEECIN

BECEECIN

EPAIR YARD

(30)

25X1A

DATE OF PHOTO

TYPE

QUALITY

CLASS

NO. OF CARDS

SOURCE

SEPT

63

4

2

B

1

CAPTIONED BY

VLW

CLASSIFICATION

Approved For Release 1999/09/22 : CIA-RDP78-05867A000415320016-8

FORM NO. 174 USE PREVIOUS EDITIONS

PHOTO ANALYSIS REPORT

GPO : 1962 O - 617425

Approved For Release 1999/09/22 : CIA-RDP78-05867A000415320016-8

COUNTRY EGYPT		PROVINCE ALEXANDRIA GOVERNORATE							
AREA NO 117P	SUBJECT 3DD	SUBJECT 3LE	SUBJECT	SUBJECT	SUBJECT	SUBJECT	SUBJECT	SUBJECT	SUBJECT
A	L	E	X	A	N	D	R	I	A
O	M	A	R	S	A	R	R	I	N
D	S	O	V	S	H	I	P	D	E
								V	A
								L	E
								S	E
								E	K
								A	B
								O	A
								A	R
								R	E
								D	E
								V	A
								L	E
								S	E
								E	K

25X1A

3	DATE OF PHOTO	TYPE	QUALITY	CLASS	NO. OF CARDS	BOU
	63	4	1	B	2	

Approved For Release 1999/09/22 : CIA-RDP78-05867A000415320016-8

PHOTO NO. 4285 86924 E 25X1A LONGITUDE 28 3 E

COUNTRY EGYPT PROVINCE ALEXANDRIA GOVERNORATE

AREA NO	SUBJECT	SUBJECT	SUBJECT	SUBJECT	SUBJECT	SUBJECT	SUBJECT	SUBJECT
117 P	2 M1	2 L3						
ALEXANDRIA						MISILE		R
ELATED EQUIP						OFF-LOA		
DEED FROM						SHIP		TRANSBALT.

25X1A

3	DATE OF PHOTO	TYPE	QUALITY	CLASS	NO. OF CARDS	BOU
	G 3	4	1	B	2	

CLASSIFICATION Approved For Release 1999/09/22 : CIA-RDP78-05867A000415320016-8

Approved For Release 1999/09/22 : CIA-RDP78-05867A000415320016-8

GRID REFERENCE: 86924 LATITUDE: 31° 16' 33" N LONGITUDE: 29° 58' 33" E

COUNTRY	EGYPT								PROVINCE	ALEXANDRIA GOVERNORATE										
AREA NO	117P		SUBJECT	2M1		SUBJECT	2L3		SUBJECT			SUBJECT			SUBJECT			SUBJECT		
ALEXANDRIA			ELATED EQUIP			MISSE			OFF-LOA			SHIP			TRANSBALT.					
LEAD			FROM			NOV.														

25X1A

3	DATE OF PHOTO	TYPE	QUALITY	CLASS	NO. OF CARDS	BOX
	G 3	4	1	B	2	3

Approved For Release 1999/09/22 : CIA-RDP78-05867A000415320016-8

PHOTO NO.	MAP REFERENCE	LATITUDE	LONGITUDE
86924	E	31° 20' 16.8"	29° 53' E
COUNTRY	PROVINCE		
EGYPT	ALEXANDRIA GOVERNORATE		
AREA NO	SUBJECT	SUBJECT	SUBJECT
117 P	2 M I	2 L E	
A L E X A N D R I A	E L A T E D	E Q U I P	M I S S I L E R
D E D	F R A	J O U	o f f - l o a
			S H I P T R A N S B A L T

25X1A

3	DATE OF PHOTO	TYPE	QUALITY	CLASS	NO. OF CARDS	SOURCE
	G 3	4	1	B	2	[REDACTED]

Approved For Release 1999/09/22 : CIA-RDP78-05867A000415320016-8

Approved For Release 1999/09/22 : CIA-RDP78-05867A000415320016-8

PHOTO NO.	6923	MAP REFERENCE		LATITUDE	31 20 N	LONGITUDE	29 53 E
COUNTRY	EGYPT		PROVINCE	ALEXANDRIA GOVT.			
AREA NO	117P	SUBJECT	IEG	SUBJECT	ILE	SUBJECT	
	ALEXANDRIA					SHOU	ET
	HIP		FATEZH				HARBOR.
	MIG		2				CRATES VISIBLE ON
							DECK

25X1A

DATE OF PHOTO	3-30	TYPE	4	QUALITY	1	CLASS	B	NO. OF CARDS	2
CAPTIONED BY								[REDACTED]	

Approved For Release 1999/09/22 : CIA-RDP78-05867A000415320016-8

PHOTO NO.	MAP REFERENCE	LATITUDE	LONGITUDE
504255	8-6876	15° 35' N	105° 37' E
COUNTRY	PROVINCE		
PO	SEZECIN		
AREA NO.	SUBJECT	SUBJECT	SUBJECT
2155M	3CH	308	
	5	10	20
8	W I N O U J S C I E		A - 6 C L A
5	6	25	40
	M T B	P E N D	N O 3 7 5 ;
	7	50	
	P A T R O L		B O A T S P R O B A B L Y
			K - 8 C L A S S , P E N D N O S 1 5 6 , 7 8 , 1 0 5 , 8 9 +
			1 4 3 .

(3,30)

25X1A

DATE OF PHOTO	TYPE	QUALITY	CLASS	NO. OF CARDS	SC
28 SEPT 63	4	2	B	2	
CLASSIFICATION					
Approved For Release 1999/09/22 : CIA-RDP78-05867A000415320016-8					
FORM NO. 174 USE PREVIOUS EDITIONS					
PHOTO ANALYSIS REPORT					
GPO: 1962 O - 647425					

Approved For Release 1999/08/22 : CIA-RDP78-05867A000415320016-8

COUNTRY	PROVINCE		LATITUDE		LONGITUDE	
Pol	SZCZECIN		55° 11' N		16° 55' E	
AREA NO.	SUBJECT	SUBJECT	SUBJECT	SUBJECT	SUBJECT	SUBJECT
2155M	3D8					
	5	10		15	20	
S	W	N	O	U	J	S
						C
						L
						A
	25	30	35	40		
B	B	M	T	B	P	E
					N	O
	45	50				

(3, 30)

25X1A

DATE OF PHOTO	TYPE	QUALITY	CLASS	NO. OF CARDS
28 SEPT 63	4	2	B	1
CLASSIFICATION				CAPTIONED BY
SECRET DISSEM				VLW



PHOTO *548* APPROVED FOR RELEASE 1999/09/22 : CIA-RDP78-05867A000415320016-8

COUNTRY	PROVINCE		MAP REFERENCE		LATITUDE		LONGITUDE	
<i>PO</i>	<i>DIORHON</i>							
AREA NO	SUBJECT	SUBJECT	SUBJECT	SUBJECT	SUBJECT	SUBJECT	SUBJECT	SUBJECT
<i>2155N</i>	<i>3C2</i>							
	<i>5</i>	<i>10</i>			<i>15</i>	<i>A U X I L I A</i>	<i>20</i>	
<i>B W I N D O U J I C I E</i>					<i>35</i>		<i>40</i>	
<i>R Y C R A F T</i>	<i>25</i>	<i>30</i>						
	<i>45</i>	<i>50</i>						

(3, 30)

25X1A


DATE OF PHOTO	TYPE	QUALITY	CLASS	NO. OF CARDS
<i>28 JAN 63</i>	<i>U</i>	<i>2</i>	<i>B</i>	<i>1</i>
CLASSIFICATION				CAPTIONED BY
<i>SECRET</i>				<i>ULLW</i>

Approved For Release 1999/09/22 : CIA-RDP78-05867A000415320016-8

PHOTO NO.	MAP REFERENCE	LATITUDE	LONGITUDE
8-6870			W 15 E
COUNTRY	PROVINCE		
PO	SZECZCIN		
AREA NO.	SUBJECT	SUBJECT	SUBJECT
2155M	302		
S W I N O U J S C I E			D O V I E T
V E S S E L	P E N O		M O P O R K - 5
2			

(3, 30)

25X1A



DATE OF PHOTO	TYPE	QUALITY	CLASS	NO. OF CARDS	BOX
28 SEPT	63	4	2	3	1

CLASSIFICATION: *SECRET*
 CAPTIONED BY: *V/LW*

Approved For Release 1999/09/22 : CIA-RDP78-05867A000415320016-8

COUNTRY <i>PO</i>		PROVINCE <i>BECZECIN</i>				LATITUDE		LONGITUDE	
AREA NO <i>2155M</i>	SUBJECT <i>302</i>	SUBJECT	SUBJECT	SUBJECT	SUBJECT	SUBJECT	SUBJECT	SUBJECT	SUBJECT
<i>SW</i>	<i>IND</i>	<i>OU</i>	<i>J</i>	<i>B</i>	<i>C</i>	<i>I</i>	<i>E</i>	<i>S</i>	<i>O</i>
<i>VE</i>	<i>S</i>	<i>S</i>	<i>E</i>	<i>L</i>	<i>P</i>	<i>E</i>	<i>N</i>	<i>O</i>	<i>N</i>
<i>2</i>									

(3,30)

25X1A

DATE OF PHOTO	TYPE	QUALITY	CLASS	NO. OF CARDS	SC
<i>28 SEPT</i>	<i>63</i>	<i>4</i>	<i>2</i>	<i>B</i>	<i>1</i>



CLASSIFICATION *SEC/NF DISSEM* CAPTIONED BY *VLW*

PHOTO NO. **054304** DATE **1999/09/22** MAP REFERENCE **14-05-10** LATITUDE **14 15 N** LONGITUDE **101 15 E**
Approved For Release 1999/09/22 : CIA-RDP78-05867A000415320016-8

COUNTRY	PROVINCE	SUBJECT	SUBJECT	SUBJECT	SUBJECT	SUBJECT	SUBJECT	SUBJECT	SUBJECT
PO	SECRETIN	304	304						
AREA NO 2155M									
5	10	15	20	25	30	35	40	45	50
SWINOUJELIE	DOUJELIE								
1	2	3	4	5	6	7	8	9	10
52									

(3,30)

25X1A



DATE OF PHOTO	TYPE	QUALITY	CLASS	NO. OF CARDS	SC
28 SEPT 63	4	2	2	1	
CLASSIFICATION SECRET					CAPTIONED BY VLW

PHOTO NO. 854005
 APPROVED FOR RELEASE 1999/09/22 : CIA-RDP78-05867A000415320016-8
 MAP REFERENCE 85910
 LATITUDE 52° 54' N
 LONGITUDE 14° 55' E

COUNTRY	POL							
AREA NO	2155M							
SUBJECT	304		3CU		10		15	
SUBJECT	5		10		20		25	
SUBJECT	25		30		35		40	
SUBJECT	45		50					
SWINDOUTS CIE								
80-1 CCLASS PENDING NO!								
52								

(3,30)

25X1A



DATE OF PHOTO	TYPE	QUALITY	CLASS	NO. OF CARDS	SOURCE
28 SEPT 63	4	2	B	1	

CLASSIFICATION
 APPROVED FOR RELEASE 1999/09/22 : CIA-RDP78-05867A000415320016-8
 CAPTIONED BY
 JLV

Approved For Release 1999/09/22 : CIA-RDP78-05867A000415320016-8

PHOTO NO.	LOT NO.	MAP REFERENCE	LATITUDE	LONGITUDE
25606	8-2006	CIA-RDP78-05867A000415320016-8	15 55 N	104 15 E
COUNTRY	PROVINCE			
PO	SZCEEIN			
AREA NO.	SUBJECT	SUBJECT	SUBJECT	SUBJECT
2155M	300 3CU			
	5	10	15	20
	SWINOUTS	CI	E	
	25	30	35	40
	SO-1	CEH32	PHENH	NO
	45	50		
	52			

(3, 20)

25X1A

DATE OF PHOTO	TYPE	QUALITY	CLASS	NO. OF CARDS	SOURCE
28 SEPT 63	4	2	B	1	[REDACTED]
CLASSIFICATION				CAPTIONED BY	
Approved For Release 1999/09/22 : CIA-RDP78-05867A000415320016-8				FLW	

PHOTO: Approved For Release 1999/09/22 : CIA-RDP78-05867A000415320016-8

COUNTRY: *PO* PROVINCE: *PROVINCE*

AREA NO	SUBJECT	SUBJECT	SUBJECT	SUBJECT	SUBJECT	SUBJECT	SUBJECT	SUBJECT	SUBJECT
<i>21554</i>	<i>302</i>								
<i>W</i>	<i>IN</i>	<i>OUT</i>	<i>J</i>	<i>C</i>	<i>E</i>		<i>DE</i>	<i>P</i>	<i>O</i>
<i>E</i>	<i>S</i>	<i>E</i>	<i>L</i>	<i>O</i>	<i>F</i>	<i>U</i>	<i>N</i>	<i>K</i>	<i>N</i>
<i>E</i>							<i>O</i>	<i>W</i>	<i>N</i>
								<i>T</i>	<i>Y</i>

(3, 30)

25X1A

DATE OF PHOTO	TYPE	QUALITY	CLASS	NO. OF CARDS	SOURCE
<i>25 SEPT 63</i>	<i>4</i>	<i>2</i>	<i>B</i>	<i>1</i>	<i>[REDACTED]</i>

Approved For Release 1999/09/22 : CIA-RDP78-05867A000415320016-8

COUNTRY *Pol* PROVINCE *szczecin*

AREA NO	SUBJECT	SUBJECT	SUBJECT	SUBJECT	SUBJECT	SUBJECT	SUBJECT	SUBJECT	SUBJECT
<i>2155M</i>	<i>302</i>								
<i>S</i>	<i>W</i>	<i>I</i>	<i>N</i>	<i>O</i>	<i>U</i>	<i>T</i>	<i>S</i>	<i>C</i>	<i>I</i>
<i>E</i>	<i>S</i>	<i>S</i>	<i>E</i>	<i>L</i>	<i>O</i>	<i>F</i>	<i>U</i>	<i>N</i>	<i>K</i>
<i>E</i>							<i>N</i>	<i>D</i>	<i>E</i>
							<i>P</i>	<i>O</i>	<i>T</i>
							<i>T</i>	<i>V</i>	<i>I</i>
							<i>N</i>	<i>T</i>	<i>V</i>
							<i>I</i>	<i>S</i>	<i>E</i>

(3, 30)

25X1A

DATE OF PHOTO	TYPE	QUALITY	CLASS	NO. OF CARDS
<i>28 SEPT 65</i>	<i>4</i>	<i>2</i>	<i>B</i>	<i>1</i>

CLASSIFICATION CAPTIONED BY *VLW*

Approved For Release 1999/09/22 : CIA-RDP78-05867A000415320016-8

COUNTRY Pol PROVINCE BYCZECIN

AREA NO	SUBJECT	SUBJECT	SUBJECT	SUBJECT	SUBJECT	SUBJECT	SUBJECT	SUBJECT	SUBJECT
<u>2155M</u>	<u>302</u>								
	<u>5</u>	<u>10</u>	<u>15</u>	<u>20</u>					
<u>S W I M O U T</u>	<u>25</u>	<u>30</u>	<u>35</u>	<u>40</u>					
<u>E S S E L</u>		<u>OF</u>	<u>U N K N O W N</u>	<u>T V</u>					
<u>E</u>	<u>45</u>	<u>50</u>							

(3, 30)

25X1A

DATE OF PHOTO	TYPE	QUALITY	CLASS	NO. OF COPIES
<u>28 SEPT</u>	<u>6.5</u>	<u>4</u>	<u>2 B</u>	<u>1</u>

CLASSIFICATION [REDACTED] CAPTIONED BY VLW

Approved For Release 1999/09/22 : CIA-RDP78-05867A000415320016-8

COUNTRY	Po		PROVINCE	SZCZECIN					
AREA NO	2155M	SUBJECT	3C2	SUBJECT		SUBJECT		SUBJECT	
	S	W	I	N	O	U	J	S	C
	E	S	S	E	L	O	F	U	N
	E							K	N
								O	W
								N	T
								T	P

(3,30)

25X1A

DATE OF PHOTO	TYPE	QUALITY	CLASS	NO. OF CAR'S	SO
22 SEPT 63	4	2	B	1	

Approved For Release 1999/09/22 : CIA-RDP78-05867A000415320016-8

PHOTO NO.	LOT NO.	MAP REFERENCE	LATITUDE	LONGITUDE
3913	8873		55° 14' 15" N	145° 15' E
COUNTRY	PROVINCE			
Pol	SZCZECIN			
AREA NO.	SUBJECT	SUBJECT	SUBJECT	SUBJECT
2155M	3C2			
	5	10	15	20
	SWINOUJSCIE		DEPOT	V
	25	30	35	40
	ESSEL	OF	UNKNOWN	TYP
	45	50		
	E			

(3,30)

25X1A

DATE OF PHOTO	TYPE	QUALITY	CLASS	NO. OF CARDS	SC
29 SEPT	634	2	B	1	
CLASSIFICATION				CAPTIONED BY	
SECRET FOREIGN DIS				VLW	

Approved For Release 1999/09/22 : CIA-RDP78-05867A000415320016-8

COUNTRY <i>PO</i>		PROVINCE <i>TRUC BINH</i>				LATITUDE		LONGITUDE	
AREA NO <i>2155A</i>	SUBJECT <i>302</i>	SUBJECT <i>302</i>	SUBJECT <i>388</i>	SUBJECT	SUBJECT	SUBJECT	SUBJECT	SUBJECT	SUBJECT
	<i>5</i>		<i>10</i>			<i>15</i>	<i>DEPOT</i>		<i>20</i>
		<i>25</i>		<i>30</i>		<i>35</i>	<i>WIND</i>	<i>TYD</i>	<i>40</i>
			<i>45</i>	<i>50</i>					
		<i>RA</i>	<i>D</i>	<i>A</i>	<i>R</i>				

(230)

25X1A

DATE OF PHOTO	TYPE	QUALITY	CLASS	NO. OF CARDS	SO
<i>25 JAN 63</i>	<i>4</i>	<i>2</i>	<i>E</i>	<i>1</i>	



CLASSIFICATION **SEC/NO FOREIGN DISS** CAPTURED BY *VLW*