

Approved For Release 1999/09/22 : CIA-RDP78-05867A000415320018-6

COUNTRY	USSR							
AREA NO	A165N B12							
SUBJECT	SUBJECT	SUBJECT	SUBJECT	SUBJECT	SUBJECT	SUBJECT	SUBJECT	SUBJECT
MELEKES	RESEARCH	ATOMIC	REACTOR	INSTITUTE	HOT CELL	OF	METALLURGY	LABORATORY

25X1A

DATE OF PHOTO	TYPE	QUALITY	CLASS	NO. OF CARDS	SC
	1	1	3	1	
CLASSIFICATION	CAPTIONED BY				
	WH				

054364
 Approved For Release 1999/09/22 : CIA-RDP78-05867A000415320018-6
 DATE 5/78 MAP REFERENCE 37A000415320018-6 LATITUDE 53° 35' N LONGITUDE 33° E

COUNTRY USSR PROVINCE

AREA NO	SUBJECT	SUBJECT	SUBJECT	SUBJECT	SUBJECT	SUBJECT	SUBJECT	SUBJECT
A165N	1512	BIX						
	5	MELEKES	10	ATOMIC	15	RESEA	20	
	25	CTOR	30	RESEARCH	35	INSTIT	40	
	45	UTE	50	HOT CELL OF				
SM-2 Reactor								

25X1A

DATE OF PHOTO	TYPE	QUALITY	CLASS	NO. OF CARDS	SC
	1	1	3	2	

CLASSIFICATION CONF CAPTIONED BY WJH

PHOTO ID: **Approved For Release 1999/09/22 : CIA-RDP78-05867A000415320018-6**
 REF ID: **CF4386**

COUNTRY: **SENEGAL** PROVINCE: _____

AREA NO: **289** SUBJECT: **BH1 BH3**

5 10 15 20
DARK (NR) FRENCH ION

25 30 35 40
OSPHERIC RECORDING

45 50
TATION, 15 mi: E OF CITY

4 25X1A

DATE OF PHOTO	TYPE	QUALITY	CLASS	NO. OF CARDS	SO
	4	1	3	2	

CLASSIFICATION: _____ CAPTIONED BY: _____

Approved For Release 1999/09/22 : CIA-RDP78-05867A000415320018-6

Approved For Release 1999/09/22 : CIA-RDP78-05867A000415320018-6

COUNTRY: _____ PROVINCE: _____

AREA NO: _____ SUBJECT: D43 SUBJECT: D48 SUBJECT: D4B SUBJECT: _____ SUBJECT: _____ SUBJECT: _____ SUBJECT: _____ SUBJECT: _____

5 _____ 10 _____ 15 _____ 20 _____

25 _____ 30 _____ 35 _____ 40 _____

45 _____ 50 _____

N N E A R T O W N J U R I N G R

A I N Y S E A S O N

25X1A

DATE OF PHOTO	TYPE	QUALITY	CLASS	NO. OF CARDS
				<u>3</u>

CLASSIFICATION: _____ CAPTIONED BY: _____

Approved For Release 1999/09/22 : CIA-RDP78-05867A000415320018-6

Approved For Release 1999/09/22 : CIA-RDP78-05867A000415320018-6

COUNTRY		PROVINCE		LATITUDE		LONGITUDE	
AREA NO	SUBJECT	SUBJECT	SUBJECT	SUBJECT	SUBJECT	SUBJECT	SUBJECT
174	D43	D48	D49	D4B			
F O R T	5	L I M	10	(NR)	15	T E R R A I	20
N	25	N E A R	30	T O W N	35	D U R I N G	40
R Y	45	S E A S O N.	50				

25X1A

DATE OF PHOTO	TYPE	QUALITY	CLASS	NO. OF CARDS	SC
	4	1	3	3	
CLASSIFICATION				CAPTIONED BY	

Approved For Release 1999/09/22 : CIA-RDP78-05867A000415320018-6

PHOTO NO. 5431 MAP REFERENCE S-6776 LATITUDE 12°03'E LONGITUDE

COUNTRY	PROVINCE	SUBJECT	SUBJECT	SUBJECT	SUBJECT	SUBJECT	SUBJECT	SUBJECT
CHAD		196	D36					
FORT	LAMY				CHARI	RIV		
ER	DURINA				OCTOBER	FL		
OOD	STAGE							

25X1A

DATE OF PHOTO	TYPE	QUALITY	CLASS	NO. OF CARDS	SO
1962	2	4	1	3	1



Approved For Release 1999/09/22 : CIA-RDP78-05867A000415320018-6

Approved For Release 1999/09/22 : CIA-RDP78-05867A000415320018-6

COUNTRY CHAD		PROVINCE		LATITUDE		LONGITUDE	
AREA NO 19G	SUBJECT C36	SUBJECT	SUBJECT	SUBJECT	SUBJECT	SUBJECT	SUBJECT
F O R T	L A M Y	C H A R I	H O T				
E L.							

DATE OF PHOTO	TYPE	QUALITY	CLASS	NO. OF CARDS	SC
1962	2	4	1	3	1

Approved For Release 1999/09/22 : CIA-RDP78-05867A000415320018-6

COUNTRY	PROVINCE	SUBJECT							
		5	10	15	20	25	30	35	40
		C-36	B	R	I	S	T	O	L
									H
									O
									T
									E
									L

Wh

25X1A

DATE OF PHOTO	TYPE	QUALITY	CLASS	NO. OF CARBS	SO
7				1	



Approved For Release 1999/09/22 : CIA-RDP78-05867A000415320018-6

PHOTO ANALYSIS REPORT

PHOTO NO. 54570 APPROVED FOR RELEASE 1999/09/22 : CIA-RDP78-05867A000415320018-6
 MAP REFERENCE 3-6776 LATITUDE 9° 20' N LONGITUDE 7° E

COUNTRY NIGERIA PROVINCE

AREA NO	SUBJECT	SUBJECT	SUBJECT	SUBJECT	SUBJECT	SUBJECT	SUBJECT	SUBJECT
6G	C16	C22	C62					
L A G O S		C I V I L				O F F I C E		
B L D G	R	B A N K				B L D G	L	

25X1A

DATE OF PHOTO	TYPE	QUALITY	CLASS	NO. OF CARDS	SOURCE
1962	4	1	3	3	

Approved For Release 1999/09/22 : CIA-RDP78-05867A000415320018-6

COUNTRY		PROVINCE					
AREA NO	SUBJECT	SUBJECT	SUBJECT	SUBJECT	SUBJECT	SUBJECT	SUBJECT
	CIG						
	5		10		15		20
		POLICE		BARRACK			
	25		30		35		40
S		NORTHERN		NIGERI			
	45		50				
A		BEHIND		OUT			

25X1A

7-10

DATE OF PHOTO	TYPE	QUALITY	CLASS	NO. OF CARDS	SOURCE
				1	
CAPTIONED BY					



054377
 Approved For Release 1999/09/22 : CIA-RDP78-05867A000415320018-6
 MAP REFERENCE: S-6776
 LATITUDE: 12° 30' E
 LONGITUDE: 12° 30' E

COUNTRY	AREA NO	SUBJECT	SUBJECT	SUBJECT	SUBJECT	SUBJECT	SUBJECT	SUBJECT	SUBJECT
NIGERIA	66	CIG							
		5	10	15	20				
		K A N O	P O L I C E	B A R R A C K					
		25	30	35	40				
		S U S E D	B Y	N O R T H E R N					
		45	50						
		N I G E R I A	R E G I O N A L	G O V T.					

25X1A

DATE OF PHOTO	TYPE	QUALITY	CLASS	NO. OF CARDS	SOURCE
7-10	U	1	3	1	[REDACTED]

CLASSIFICATION: Approved For Release 1999/09/22 : CIA-RDP78-05867A000415320018-6
 PHOTO ANALYSIS REPORT
 FORM NO. 174 USE PREVIOUS EDITIONS
 1 Jun 56

PHOTO NO. **054379** APPROVED FOR RELEASE 1999/09/22 : CIA-RDP78-05867A000415320018-6
 MAP REFERENCE **S-6776** LATITUDE **8° 51' E** LONGITUDE **8° 51' E**

COUNTRY NIGERIA		PROVINCE						
AREA NO. 69	SUBJECT AKU	SUBJECT	SUBJECT	SUBJECT	SUBJECT	SUBJECT	SUBJECT	SUBJECT
J O S	(NE)		10	T E R R A	15	A L O N	20	
G R O A D		25	30	T O B I R P O R T	35	3 M	40	
1 F R O M		45	50	T O W N				

					25X1A	
DATE OF PHOTO	TYPE	QUALITY	CLASS	NO. OF CARDS	SC	
19 6 2 4	1	3	2			
CLASSIFICATION				CAPTIONED BY		
				FA		

PHOTO NO. 18100

Approved For Release 1999/09/22 : CIA-RDP78-05867A000415320018-6

MAP REFERENCE

LATITUDE

LONGITUDE

COUNTRY

PROVINCE

AREA NO	SUBJECT	SUBJECT	SUBJECT	SUBJECT	SUBJECT	SUBJECT	SUBJECT	SUBJECT
64	C36							
J O S	5	A E S T	10	H O U S E	15	(H O T E	20	
6)	25		30		35		40	
	45		50					

7

25X1A

DATE OF PHOTO	TYPE	QUALITY	CLASS	NO. OF CARDS	SO
	4		3	1	

CAPTIONED BY



CLASSIFICATION

Approved For Release 1999/09/22 : CIA-RDP78-05867A000415320018-6

FORM NO. 174 USE PREVIOUS EDITIONS

PHOTO ANALYSIS REPORT

FO: 1562 O - 647425

Approved For Release 1999/09/22 : CIA-RDP78-05867A000415320018-6

PHOTO NO. 9949
 MAP REFERENCE S-6776
 LATITUDE C
 LONGITUDE 9° 50' N 11° 15' E

COUNTRY NIGERIA
 PROVINCE

AREA NO	SUBJECT	SUBJECT	SUBJECT	SUBJECT	SUBJECT	SUBJECT	SUBJECT	SUBJECT
66	C68	C29						
J O S	5			10			15	
	25			30			35	
	45			50				20
								40

25X1A

DATE OF PHOTO	TYPE	QUALITY	CLASS	NO. OF CARDS	SO
1962	4	1	3	2	

CLASSIFICATION
 CAPTIONED BY
 Approved For Release 1999/08/22 : CIA-RDP78-05867A000415320018-6

Approved For Release 1999/09/22 : CIA-RDP78-05867A000415320018-6

PHOTO NO. 84382 MAP REFERENCE S-6776 LATITUDE 8°53'N LONGITUDE 11°25'E

COUNTRY NIGERIA PROVINCE

AREA NO	SUBJECT	SUBJECT	SUBJECT	SUBJECT	SUBJECT	SUBJECT	SUBJECT
66	AKU	C68					
JDS	5	ON	10	PAVE	15	ROAD	20
IN	25	TOWN	35				40
	45		50				

DATE OF PHOTO	TYPE	QUALITY	CLASS	NO. OF CARDS	SO
1962	4	1	3	2	

28

25X1A

CAPTIONED BY [REDACTED]

Approved For Release 1999/09/22 : CIA-RDP78-05867A000415320018-6

FORM NO. 174 USE PREVIOUS EDITIONS

PHOTO ANALYSIS REPORT

PHOTO NO. **0548** APPROVED FOR RELEASE 1999/09/22 : CIA-RDP78-05867A000415320018-6

COUNTRY: **INDONESIA** PROVINCE: **...**

AREA NO	SUBJECT	SUBJECT	SUBJECT	SUBJECT	SUBJECT	SUBJECT	SUBJECT	SUBJECT
05	AKU							
1	ROAD	FROM	20					
Y	TO	UNIV.	OF	35	GL	RNA.	40	
				50				

DATE OF PHOTO	TYPE	QUALITY	CLASS	NO. OF CARDS	SOURCE
1962	4	1	5	1	[REDACTED]

Approved For Release 1999/09/22 : CIA-RDP78-05867A000415320018-6

COUNTRY GHANA		PROVINCE		LATITUDE 8° 15' N		LONGITUDE 1° 15' W	
AREA NO 5G	SUBJECT C14	SUBJECT	SUBJECT	SUBJECT	SUBJECT	SUBJECT	SUBJECT
A	C	R	A	(NR)	A	D	M
T	I	N	B	C	D	A	T
G	H	A	N	A.			

DATE OF PHOTO 19 6 2		TYPE 4	QUALITY 1	CLASS 3	NO. OF CARDS 1	SOURCE 25X1A
CAPTIONED BY						

Approved For Release 1999/09/22 : CIA-RDP78-05867A000415320018-6

PHOTO NO. 501885 MAP REFERENCE 5-6776 C LATITUDE 8.5 N LONGITUDE 186.5 W

COUNTRY GHANA PROVINCE

AREA NO	SUBJECT	SUBJECT	SUBJECT	SUBJECT	SUBJECT	SUBJECT	SUBJECT	SUBJECT
5G	C 124							
A C C R A	3	(NR)	10	G R E A T	15	H A L L	20	"
A T	25	V N I V.	30	U F	35	G H A N A.	40	
	45		50					

25X1A

DATE OF PHOTO	TYPE	QUALITY	CLASS	NO. OF CARDS	SOURCE
19 6 2	4	1	3	1	[REDACTED]

CLASSIFICATION Approved For Release 1999/09/22 : CIA-RDP78-05867A000415320018-6
 FORM NO. 174 USE PREVIOUS EDITIONS PHOTO ANALYSIS REPORT

Approved For Release 1999/09/22 : CIA-RDP78-05867A000415320018-6

PHOTO NO. 10488		MAP REFERENCE		LATITUDE		LONGITUDE	
COUNTRY				PROVINCE			
AREA NO.	SUBJECT	SUBJECT	SUBJECT	SUBJECT	SUBJECT	SUBJECT	SUBJECT
37	C36						
	5		10		15		20
			H O T E L		A M B A S S A		
	25		30		35		40
J O R.							
	45		50				

25X1A

DATE OF PHOTO	TYPE	QUALITY	CLASS	NO. OF CARDS	SOUL
			3	1	
CAPTIONED BY					

Approved For Release 1999/09/22 : CIA-RDP78-05867A000415320018-6

Approved For Release 1999/09/22 : CIA-RDP78-05867A000415320018-6

PHOTO NO. 155150 MAP REFERENCE S-6776 LATITUDE 5° 15' N LONGITUDE 0° 15' W

COUNTRY <u>GHANA</u>		PROVINCE							
AREA NO <u>5G</u>	SUBJECT <u>CIF</u>	SUBJECT	SUBJECT	SUBJECT	SUBJECT	SUBJECT	SUBJECT	SUBJECT	SUBJECT
<u>ACCRA</u>	<u>5</u>	<u>(WR)</u>	<u>10</u>	<u>UNIVERSITY</u>	<u>15</u>	<u>20</u>	<u>25</u>	<u>30</u>	<u>40</u>
<u>OF</u>	<u>25</u>	<u>GHANA</u>	<u>30</u>						
	<u>45</u>		<u>50</u>						

9 25X1A



DATE OF PHOTO	TYPE	QUALITY	CLASS	NO. OF CARDS	FOOTNOTES
<u>14 6 2</u>	<u>4</u>	<u>1</u>	<u>3</u>	<u>1</u>	

PHOTO NO. 504352 MAP REFERENCE LATITUDE LONGITUDE
Approved For Release 1999/09/22 : CIA-RDP78-05867A000415320018-6

COUNTRY	PROVINCE	SUBJECT	SUBJECT	SUBJECT	SUBJECT	SUBJECT	SUBJECT	SUBJECT	SUBJECT
<u>LAOS</u>		<u>222</u>	<u>22P</u>	<u>22Q</u>					
AREA NO. <u>53</u>									
		5			10			15	20
								35	40
		25			30				
		45			50				

DATE OF PHOTO	TYPE	QUALITY	CLASS	NO. OF CARDS	SOURCE
<u>2</u>				<u>3</u>	

25X1A



Approved For Release 1999/09/22 : CIA-RDP78-05867A000415320018-6

PHOTO NO. 554384 MAP REFERENCE S-6776 LATITUDE 8° 18' N LONGITUDE 8° 58' W

COUNTRY	AREA NO.	SUBJECT	SUBJECT	SUBJECT	SUBJECT	SUBJECT	SUBJECT	SUBJECT	SUBJECT
LIBERIA	46	222	229						
		5	10			15			20
		MONROVIA (NR)					SURF		E
		25	30			35			40
		BEACH 10 MI					OF CITY		Y
		45	50						

25X1A

DATE OF PHOTO	TYPE	QUALITY	CLASS	NO. OF CARDS	SOURCE
1962	H	1	3	2	



Approved For Release 1999/09/22 : CIA-RDP78-05867A000415320018-6

PHOTO NO. 54307
 APPROVED FOR RELEASE 1999/09/22 : CIA-RDP78-05867A000415320018-6
 MAP REFERENCE 5677
 LATITUDE 10 48 W
 LONGITUDE

COUNTRY LIBERIA		PROVINCE							
AREA NO HG	SUBJECT 322	SUBJECT 229	SUBJECT	SUBJECT	SUBJECT	SUBJECT	SUBJECT	SUBJECT	SUBJECT
MONROVIA	(NR)	10	15	C	O	A	S	T	LI
NE	10 MI	30	35	O	F	C	I	T	Y.
	45	50							

25X1A

1-2	DATE OF PHOTO	TYPE	QUALITY	CLASS	NO. OF CARDS	SOURCE
1962	4	1	3	2		

CLASSIFICATION
 APPROVED FOR RELEASE 1999/09/22 : CIA-RDP78-05867A000415320018-6
 PHOTO ANALYSIS REPORT

PHOTO NO. 954358
 MAP REFERENCE 36788
 LATITUDE
 LONGITUDE
 Approved For Release 1999/09/22 : CIA-RDP78-05867A000415320018-6

COUNTRY USSR PROVINCE


AREA NO	SUBJECT	SUBJECT	SUBJECT	SUBJECT	SUBJECT	SUBJECT	SUBJECT	SUBJECT
	N A I C							
	TANKER	K O S T R O M A					N O R T	
	H B O U N D	I N					O R E S H W D	

DATE OF PHOTO	TYPE	QUALITY	CLASS	NO. OF CARDS	
3 SEPT 63	4	1	B	1	25X1A

CLASSIFICATION **SECRET** CAPTIONED BY **WH**
 Approved For Release 1999/09/22 : CIA-RDP78-05867A000415320018-6
 FORM NO. 174 USE PREVIOUS EDITIONS PHOTO ANALYSIS REPORT GPO : 1962 O - 647425

PHOTO NO. 054303 LOT NO. 56900 MAP REFERENCE _____ LATITUDE _____ LONGITUDE _____
 Approved For Release 1999/09/22 : CIA-RDP78-05867A000415320018-6

COUNTRY	USSR						
AREA NO	N ALY						
	SUBJECT	SUBJECT	SUBJECT	SUBJECT	SUBJECT	SUBJECT	SUBJECT
	CARGO	VESSEL				YOLOCHA	
	YEUSK						

25X1A


DATE OF PHOTO	TYPE	QUALITY	CLASS	NO. OF COPIES
9 SEPT 63	4	1	B	1
CAPTIONED BY				
LH				

PHOTO NO. 954400 LOT NO. 56980 MAP REFERENCE : CIA-RDP78-05867A000415320018-6 LATITUDE LONGITUDE

COUNTRY CISSR PROVINCE

AREA NO	SUBJECT	SUBJECT	SUBJECT	SUBJECT	SUBJECT	SUBJECT	SUBJECT	SUBJECT
	<u>NALY</u>							
	<u>CARGO</u>	<u>VESSEL</u>		<u>SUDZHA</u>				
	<u>NORTHBOUND</u>			<u>IN</u>	<u>ORESHN</u>			
	<u>D,</u>	<u>WITH</u>	<u>DECK</u>	<u>CARGO</u>	<u>OF</u>			
	<u>-TRUCKS.</u>							

DATE OF PHOTO 10 SEPT 63 TYPE 4 QUALITY 1 CLASS B NO. OF CARDS 1

25X1A

CAPTIONED BY [Signature]

PHOTO NO. 0544H 36700 MAP REFERENCE 25X1A LATITUDE _____ LONGITUDE _____
 Approved For Release 1999/09/22 : CIA-RDP78-05867A000415320018-6

COUNTRY USSR PROVINCE _____

AREA NO	SUBJECT	SUBJECT	SUBJECT	SUBJECT	SUBJECT	SUBJECT	SUBJECT	SUBJECT	SUBJECT
<u>N</u>	<u>AIL</u>								
<u>5</u>	<u>TANKER</u>	<u>10</u>	<u>KAZBEK</u>	<u>15</u>	<u>NORTH</u>	<u>20</u>	<u>B</u>		
<u>25</u>	<u>OUND</u>	<u>30</u>	<u>IN</u>	<u>35</u>	<u>ORESUND</u>	<u>40</u>			
<u>45</u>		<u>50</u>							

DATE OF PHOTO	TYPE	QUALITY	CLASS	NO. OF CARDS	SC
<u>11 Sept 63</u>	<u>4</u>	<u>1</u>	<u>B</u>	<u>1</u>	<u>25X1A</u>

CLASSIFICATION SECRET CAPTIONED BY WH
 Approved For Release 1999/09/22 : CIA-RDP78-05867A000415320018-6
 FORM NO. 174 USE PREVIOUS EDITIONS PHOTO ANALYSIS REPORT

Approved For Release 1999/09/22 : CIA-RDP78-05867A000415320018-6

COUNTRY	USSR							
AREA NO	N AH9							
SUBJECT	FISHING		MOTHER			SHIP		
SUBJECT	SVYATOGOR				SOUTHBOUND			
SUBJECT	IN ORESUND							

DATE OF PHOTO	TYPE	QUALITY	CLASS	NO. OF CARDS	SOURCE
13 Sept 63	4	1	B	1	[REDACTED]
CAPTIONED BY					411
[REDACTED]					

Approved For Release 1999/09/22 : CIA-RDP78-05867A000415320018-6

COUNTRY	USSR							
AREA NO	N AH9							
SUBJECT	FISHING		MOTHER			SHIP		
SUBJECT	SOVETSKAYA				LITVA		SOVI	
SUBJECT	THBOUND				IN ORESUND			

DATE OF PHOTO	24, 30	TYPE	QUALITY	CLASS	NO. OF CARDS	SO
17 Sept 63	4	1	B	1		

PHOTO APPROVED FOR RELEASE 1999/09/22 : CIA-RDP78-05867A000415320018-6

COUNTRY	USSR								PROVINCE
AREA NO	N AIC		SUBJECT	SUBJECT	SUBJECT	SUBJECT	SUBJECT	SUBJECT	SUBJECT
	5		10		15		20		
	TANKER		BAYMAK		NORTH		B		
	25		30		35		40		
	OUND		IN		ORESUND				
	45		50						

DATE OF PHOTO	TYPE	QUANTITY	CLASS	NO. OF CARDS	EO
15 Sept 63	4	1	B	1	25X1A
CAPTIONED BY			LWH		

Approved For Release 1999/09/22 : CIA-RDP78-05867A000415320018-6

PHOTO NO. 504403 56900 MAP REFERENCE LATITUDE LONGITUDE

COUNTRY	USSR						
AREA NO.	N	AH9					
	5		10		15		20
	FISH FACTORY			TRAWLER			
	25		30		35		40
	KRYLOV			SOUTH BOUND			
	45		50				
	N ORESUND						

25X1A

DATE OF PHOTO	TYPE	QUALITY	CLASS	NO. OF CARDS
14 Sept 63	4	1	3	1
CAPTIONED BY			WH	

PHOTO NO. *56700* APPROVED FOR RELEASE 1999/09/22 : CIA-RDP78-05867A000415320018-6

COUNTRY	PROVINCE	MAP REFERENCE				LATITUDE	LONGITUDE
<i>USSR</i>							
AREA NO	SUBJECT	SUBJECT	SUBJECT	SUBJECT	SUBJECT	SUBJECT	SUBJECT
<i>N</i>	<i>AK</i>						
	<i>TANKER</i>	<i>SULA</i>	<i>SOUTH</i>	<i>BOU</i>			
	<i>ND</i>	<i>IN</i>	<i>O</i>	<i>RESUND</i>			

25X1A

DATE OF PHOTO	TYPE	QUALITY	CLASS	NO. OF CARDS
<i>19 Sept 63</i>	<i>4</i>	<i>2</i>	<i>3</i>	<i>1</i>



PHOTO NO. 854408 APPROVED FOR RELEASE 1999/09/22 : CIA-RDP78-05867A000415320018-6

COUNTRY USSR PROVINCE

AREA NO	SUBJECT	SUBJECT	SUBJECT	SUBJECT	SUBJECT	SUBJECT	SUBJECT	SUBJECT
<u>N</u>	<u>ALY</u>							
	<u>CARGO</u>	<u>VESSEL</u>	<u>XANIS</u>	<u>R</u>				
	<u>AYNIS</u>	<u>NORTHBOUND</u>	<u>IN</u>					
	<u>OREUND</u>							

DATE OF PHOTO	TYPE	QUALITY	CLASS	NO. OF CARDS	SO
<u>25 Sept 63</u>	<u>4</u>	<u>1</u>	<u>3</u>	<u>1</u>	<u>25X1A</u>
CLASSIFICATION				CAPTURED BY	
<u>SECRET</u>				<u>WH</u>	

Approved For Release 1999/09/22 : CIA-RDP78-05867A000415320018-6

PHOTO NO.	0100	MAP REFERENCE	36700	LATITUDE		LONGITUDE	
COUNTRY	USSR		PROVINCE				
AREA NO.	N	ALY					
	5		10		15		20
		CARGO	VESSEL		LIGOVO		
	25		30		35		40
		NORTH BOUND	IN		OR SUN		
	45		50				
		D					

DATE OF PHOTO	26 Sept 63	TYPE	4	QUALITY	1	CLASS	B	NO. OF CARDS	1
CAPTIONED BY								WH	

Approved For Release 1999/09/22 : CIA-RDP78-05867A000415320018-6

PHOTO NO.	36700	MAP REFERENCE		LATITUDE		LONGITUDE	
COUNTRY	USSR		PROVINCE				
AREA NO	N	ALY					
	CARGO	VESSEL	SEREBRY				
	ANSK	NORTH BOUND	IN O				
	RESOUND						

25X1A

30



DATE OF PHOTO	TYPE	QUALITY	CLASS	NO. OF CARDS
27 Sept 63	4	1	B	1

CAPTIONED BY

Approved For Release 1999/09/22 : CIA-RDP78-05867A000415320018-6

Approved For Release 1999/09/22 : CIA-RDP78-05867A000415320018-6

PHOTO NO. 954411 MAP REFERENCE 86778 LATTITUDE 55 45 N LONGITUDE 57 35 E

COUNTRY	USSR							PROVINCE	
AREA NO	B 167 N	SUBJECT	C 6 B	SUBJECT	A 6 C	SUBJECT		SUBJECT	
	M O S C O W				N E W		T E X T I L E		
	F A C T O R Y				(A T		L E A F T)		

25X1A

DATE OF PHOTO	7, 22	TYPE	QUALITY	CLASS	NO. OF CARES	SC
July-Aug	63	4	1	3	2	

Approved For Release 1999/09/22 : CIA-RDP78-05867A000415320018-6

Approved For Release 1999/09/22 : CIA-RDP78-05867A000415320018-6

PHOTO NO.	634412	REFERENCE	6899	LATITUDE		LONGITUDE	
COUNTRY	USSR		PROVINCE				
AREA NO.	NAH9	SUBJECT		SUBJECT		SUBJECT	
	FISH	5	TRANSPORT	10	15	KONDA	20
	NORTH	25	BOUND	30	35	IN ORESU	40
	MD	45		50			

25X1A

DATE OF PHOTO	3 OCT 63	TYPE	4	QUALITY	1	CLASS	B	NO. OF CARDS	30	50	4,417
CAPTIONED BY	[REDACTED]										

Approved For Release 1999/09/22 : CIA-RDP78-05867A000415320018-6

PHOTO ANALYSIS REPORT