

PHOTO NO. Approved For Release 2000/04/27 : CIA-RDP78-05867A000415440007-5 MAP REFERENCE 0 LATITUDE 0° 37' N LONGITUDE 110° 20' E

COUNTRY	PROVINCE	SUBJECT	SUBJECT	SUBJECT	SUBJECT	SUBJECT	SUBJECT	SUBJECT
<u>SARAWAK</u>		<u>ALA</u>	<u>D36</u>	<u>D44</u>	<u>ALG</u>	<u>CV4</u>		
AREA NO	<u>13NT</u>	<u>5</u>	<u>10</u>	<u>15</u>	<u>20</u>	<u>25</u>	<u>30</u>	<u>35</u>
<u>KUCHING</u>	<u>5</u>	<u>10</u>	<u>15</u>	<u>20</u>	<u>25</u>	<u>30</u>	<u>35</u>	<u>40</u>
<u>NRI</u>	<u>5</u>	<u>10</u>	<u>15</u>	<u>20</u>	<u>25</u>	<u>30</u>	<u>35</u>	<u>40</u>
<u>81</u>	<u>5</u>	<u>10</u>	<u>15</u>	<u>20</u>	<u>25</u>	<u>30</u>	<u>35</u>	<u>40</u>


DATE OF PHOTO	TYPE	QUALITY	CLASS	NO. OF CARDS	SOURCE	
<u>June 63</u>	<u>4</u>	<u>~</u>	<u>3</u>	<u>5</u>		<u>25X1A</u>

PHOTO NO. *5070* APPROVED FOR RELEASE 2000/04/27 : CIA-RDP78-05867A000415440007-5 MAP REFERENCE *P* LATITUDE LONGITUDE

COUNTRY *SARAWAK* PROVINCE

AREA NO	SUBJECT	SUBJECT	SUBJECT	SUBJECT	SUBJECT	SUBJECT	SUBJECT	SUBJECT
<i>13NT</i>	<i>ALA</i>	<i>D36</i>	<i>D48</i>	<i>ALG</i>	<i>CVG</i>			
<i>KUCING</i>	<i>5</i>	<i>10</i>	<i>15</i>	<i>20</i>	<i>25</i>	<i>30</i>	<i>35</i>	<i>40</i>
<i>NRIK</i>	<i>25</i>	<i>30</i>	<i>35</i>	<i>40</i>	<i>45</i>	<i>50</i>	<i>55</i>	<i>60</i>
<i>81</i>	<i>45</i>	<i>50</i>	<i>55</i>	<i>60</i>	<i>65</i>	<i>70</i>	<i>75</i>	<i>80</i>

DATE OF PHOTO	TYPE	QUALITY	CLASS	NR. OF CARDS	SOURCE OF
<i>June 63</i>	<i>4</i>	<i>✓</i>	<i>3</i>	<i>5</i>	<i>[REDACTED]</i>
CLASSIFICATION <i>Conf</i>			CAPTIONED BY <i>[Signature]</i>		

25X1A

Approved For Release 2000/04/27 : CIA-RDP78-05867A000415440007-5

PHOTO NO. 5177 REFERENCE 25X1A LATITUDE 2° 27' N LONGITUDE 101° 00' E

COUNTRY Malaya PROVINCE Perak

AREA NO.	SUBJECT	SUBJECT	SUBJECT	SUBJECT	SUBJECT	SUBJECT	SUBJECT	SUBJECT	SUBJECT
<u>514L</u>	<u>PKQ</u>								
<u>1 P O H</u>	<u>5</u>	<u>PKR</u>	<u>10</u>	<u>S T A T</u>	<u>15</u>	<u>10 W</u>			
	<u>25</u>		<u>30</u>		<u>35</u>				<u>40</u>
	<u>45</u>		<u>50</u>						

DATE OF PHOTO	TYPE	QUALITY	CLASS	NO. OF CARDS	SOURCE
<u>June 63</u>	<u>4</u>	<u>2</u>	<u>3</u>	<u>1</u>	<u>25X1A</u>

CAPTIONED BY [Signature]

PHOTO NO. *0005* APPROVED FOR RELEASE 2000/04/27 : CIA-RDP78-05867A000415440007-5

COUNTRY	PROVINCE	MAP REFERENCE	LATITUDE	LONGITUDE				
<i>ID</i>	<i>Sumatra</i>							
AREA NO.	SUBJECT	SUBJECT	SUBJECT	SUBJECT	SUBJECT	SUBJECT	SUBJECT	SUBJECT
<i>161T</i>	<i>D41</i>	<i>D41</i>	<i>D36</i>	<i>ALA</i>				
<i>PADANG</i>	<i>5</i>		<i>10</i>	<i>PORT AREA</i>	<i>15</i>			<i>20</i>
<i>IUER</i>	<i>25</i>	<i>TREES</i>	<i>30</i>	<i>HILLS</i>	<i>35</i>			<i>40</i>
<i>SOFT</i>	<i>45</i>	<i>2</i>	<i>50</i>	<i>PALE PANORAMA</i>				<i>SEE CIA</i>

DATE OF PHOTO	TYPE	QUALITY	CLASS	NO. OF CARRIES	SOURCE OF PHOTO
<i>May-June 63</i>	<i>4</i>	<i>2</i>	<i>3</i>	<i>4</i>	<i>[REDACTED]</i>
CLASSIFICATION				CAPTIONED BY	
<i>Conf</i>				<i>[Signature]</i>	

PHOTO NO. *507* LOT NO. *507* MAP REFERENCE *507* LATITUDE *507* LONGITUDE *507*  
**Approved For Release 2000/04/27 : CIA-RDP78-05867A000415440007-5**

COUNTRY *ID* PROVINCE *Sumbawa*

AREA NO	SUBJECT	SUBJECT	SUBJECT	SUBJECT	SUBJECT	SUBJECT	SUBJECT	SUBJECT
<i>1615</i>	<i>DOB</i>	<i>D4P</i>	<i>DEL</i>	<i>ALA</i>				
<i>PADANG</i>	<i>5</i>		<i>10</i>	<i>PORT AREA</i>		<i>15</i>		<i>20</i>
<i>10 ER</i>	<i>25</i>		<i>30</i>	<i>TR E E S</i>		<i>35</i>	<i>11 L C J</i>	<i>40</i>
<i>20 F</i>	<i>45</i>		<i>50</i>	<i>2 - PT</i>			<i>PANORAMA See CIA</i>	

DATE OF PHOTO	TYPE	QUALITY	CLASS	NO. OF CARIS	SOURCE
<i>May-June 63</i>	<i>4</i>	<i>2</i>	<i>3</i>	<i>4</i>	<i>[REDACTED]</i>

CLASSIFICATION *Conf* CAPTIONED BY *R*

25X1A

PHOTO NO. **Approved For Release 2000/04/27 : CIA-RDP78-05867A000415440007-5** MAP REFERENCE **184** LATITUDE \_\_\_\_\_ LONGITUDE \_\_\_\_\_

COUNTRY <b>ID</b>		PROVINCE <b>Sumatra</b>											
AREA NO. <b>161T</b>	SUBJECT <b>D26</b>	SUBJECT <b>D48</b>	SUBJECT	SUBJECT	SUBJECT	SUBJECT	SUBJECT	SUBJECT	SUBJECT	SUBJECT	SUBJECT		
<b>P</b>	<b>A</b>	<b>A</b>	<b>N</b>	<b>E</b>	<b>R</b>	<b>I</b>	<b>V</b>	<b>E</b>	<b>K</b>	<b>15</b>	<b>N</b>	<b>T</b>	<b>20</b>
<b>N</b>	<b>O</b>	<b>U</b>	<b>T</b>	<b>S</b>	<b>K</b>	<b>I</b>	<b>R</b>	<b>T</b>	<b>S</b>	<b>35</b>			<b>40</b>

DATE OF PHOTO	TYPE	QUALITY	CLASS	NO. OF CARDS	SOURCE OF	<b>25X1A</b>
<b>May-June 63</b>	<b>4</b>	<b>2</b>	<b>3</b>	<b>2</b>		
CLASSIFICATION <b>Conf</b>			CAPTIONED BY <b>[Signature]</b>			

PHOTO NO. *10* APPROVED FOR RELEASE 2000/04/27 : CIA-RDP78-05867A000415440007-5

COUNTRY	AREA NO	SUBJECT	SUBJECT	SUBJECT	SUBJECT	SUBJECT	SUBJECT	SUBJECT	SUBJECT
<i>ID</i>	<i>161T</i>	<i>C72</i>							
		<i>5</i>	<i>P A D A N G</i>	<i>10</i>	<i>M E N A N G</i>	<i>15</i>	<i>K E B A N</i>	<i>20</i>	
		<i>25</i>	<i>C H I L D R E N</i>	<i>30</i>		<i>35</i>		<i>40</i>	
		<i>45</i>		<i>50</i>					

DATE OF PHOTO	TYPE	QUALITY	CLASS	NO. OF CARDS	SOUR
<i>May-June 63</i>	<i>4</i>	<i>2</i>	<i>3</i>	<i>1</i>	<i>25X1A</i>

PHOTO NO. *10* APPROVED FOR RELEASE 2000/04/27 : CIA-RDP78-05867A000415440007-5

COUNTRY *ID* PROVINCE *Sumatra* MAP REFERENCE *1002.2 E* LATITUDE *1002.2 E* LONGITUDE

AREA NO	SUBJECT	SUBJECT	SUBJECT	SUBJECT	SUBJECT	SUBJECT	SUBJECT	SUBJECT
<i>161T</i>	<i>C78</i>	<i>C76</i>						
<i>PADANG</i>	<i>5</i>		<i>MENANG</i>	<i>10</i>	<i>KEBAN</i>	<i>15</i>	<i>20</i>	
<i>TEAC</i>	<i>25</i>	<i>HERA</i>		<i>30</i>		<i>35</i>	<i>40</i>	
	<i>45</i>			<i>50</i>				

DATE OF PHOTO	TYPE	QUALITY	CLASS	NO. OF CARDS	SOURCE
<i>May June 63</i>	<i>4</i>	<i>2</i>	<i>3</i>	<i>2</i>	<i>25X1A</i>
CAPTIONED BY <i>[Signature]</i>					




PHOTO NO. 56789 LOT NO. 2000/04/27 MAP REFERENCE 0415N LATITUDE 11126E  
 Approved For Release 2000/04/27 : CIA-RDP78-05867A000415440007-5

COUNTRY Sarawak PROVINCE

AREA NO	SUBJECT	SUBJECT	SUBJECT	SUBJECT	SUBJECT	SUBJECT	SUBJECT	SUBJECT
<u>13NT</u>	<u>C3A</u>							
	<u>5</u>	<u>10</u>	<u>15</u>	<u>20</u>	<u>25</u>	<u>30</u>	<u>35</u>	<u>40</u>
<u>8</u>	<u>1</u>	<u>M</u>	<u>A</u>	<u>N</u>	<u>G</u>	<u>G</u>	<u>A</u>	<u>N</u>
<u>Y</u>	<u>A</u>	<u>K</u>	<u>25</u>	<u>L</u>	<u>O</u>	<u>N</u>	<u>G</u>	<u>H</u>
<u>0</u>	<u>M</u>	<u>45</u>	<u>W</u>	<u>O</u>	<u>F</u>	<u>50</u>	<u>T</u>	<u>O</u>

↑  
MISC

25X1A  


DATE OF PHOTO	TYPE	QUALITY	CLASS	NO. OF CARDS	SOURCE
<u>June 63</u>	<u>4</u>	<u>2</u>	<u>3</u>	<u>1</u>	

PHOTO NO. *00075* LOT NO. *174* MAP REFERENCE *B* LATITUDE *0* LONGITUDE *105 E*  
 Approved For Release 2000/04/27 : CIA-RDP78-05867A000415440007-5

COUNTRY *Sarawak* PROVINCE

AREA NO	SUBJECT	SUBJECT	SUBJECT	SUBJECT	SUBJECT	SUBJECT	SUBJECT	SUBJECT	SUBJECT
<i>13NT</i>	<i>C10</i>								
<i>5</i>	<i>M</i>	<i>A</i>	<i>A</i>	<i>6</i>	<i>6</i>	<i>A</i>	<i>N</i>	<i>6</i>	<i>(M R)</i>
<i>15</i>	<i>5</i>	<i>C</i>	<i>A</i>	<i>20</i>	<i>D</i>				
<i>25</i>	<i>Y</i>	<i>A</i>	<i>R</i>	<i>S</i>	<i>A</i>	<i>D</i>	<i>T</i>	<i>(D)</i>	<i>(S)</i>
<i>35</i>	<i>M</i>	<i>I</i>	<i>C</i>	<i>C</i>	<i>S</i>	<i>W</i>	<i>40</i>		
<i>45</i>	<i>F</i>	<i>T</i>	<i>O</i>	<i>W</i>	<i>N</i>	<i>50</i>			

DATE OF PHOTO	TYPE	QUALITY	CLASS	NO. OF CARDS	SOURCE
<i>June 63</i>	<i>1</i>	<i>2</i>	<i>3</i>	<i>1</i>	<i>[REDACTED]</i>

CLASSIFICATION *[REDACTED]* CAPTIONED BY *[REDACTED]*  
 Approved For Release 2000/04/27 : CIA-RDP78-05867A000415440007-5  
 FORM NO. 174 USE PREVIOUS EDITIONS PHOTO ANALYSIS REPORT GPO: 1962 O - 647425

Approved For Release 2000/04/27 : CIA-RDP78-05867A000415440007-5

PHOTO NO.	MAP REFERENCE	LATITUDE	LONGITUDE
5577		4° 14' N	114° 44' E

COUNTRY	PROVINCE	SUBJECT	SUBJECT	SUBJECT	SUBJECT	SUBJECT	SUBJECT	SUBJECT	SUBJECT
Brunei									
AREA NO	4NT	COV							
	KUALA	BELAIT							
			10				15		20
			25				35		40
			30						
			45						
			50						

DATE OF PHOTO	TYPE	QUALITY	CLASS	NO. OF CARDS	SOURCE	SIZE
June 63	4	2	3	1	[Redacted]	25X1A

Approved For Release 2000/04/27 : CIA-RDP78-05867A000415440007-5

PHOTO NO. *8807* APPROVED FOR RELEASE 2000/04/27 : CIA-RDP78-05867A000415440007-5

COUNTRY	<i>Brunei</i>		PROVINCE								
AREA NO	<i>4NT</i>	SUBJECT	<i>D36</i>								
	<i>RUALA</i>	<i>5</i>	<i>BELAIT</i>	<i>10</i>				<i>15</i>	<i>RI</i>	<i>VEK</i>	<i>20</i>
	<i>RONT</i>	<i>25</i>		<i>30</i>				<i>35</i>			<i>40</i>
		<i>45</i>		<i>50</i>							

DATE OF PHOTO	<i>6/3</i>	TYPE	<i>4</i>	QUALITY	<i>2</i>	CLASS	<i>3</i>	NO. OF CARDS	<i>1</i>	SOURCE	<i>(29) 25X1A</i>
APPROVED FOR RELEASE 2000/04/27 : CIA-RDP78-05867A000415440007-5 CONF											

PHOTO NO. **Approved For Release 2000/04/27 : CIA-RDP78-05867A000415440007-5** FILE NO. **537** MAP REFERENCE **72930** LATITUDE **15** LONGITUDE **20**

COUNTRY **Ghana** PROVINCE

AREA NO	SUBJECT	SUBJECT	SUBJECT	SUBJECT	SUBJECT	SUBJECT	SUBJECT	SUBJECT
<b>UNT</b>	<b>D26</b>	<b>ALA</b>	<b>CRG</b>	<b>ALG.</b>				
<b>KU</b>	<b>ALA</b>	<b>BEL</b>	<b>AIT</b>			<b>15</b>	<b>20</b>	
<b>RO</b>	<b>NT</b>	<b>F</b>	<b>PORT</b>	<b>30</b>	<b>AR</b>	<b>35</b>	<b>GA.</b>	<b>40</b>
				<b>50</b>				


DATE OF PHOTO	TYPE	QUALITY	CLASS	NO. OF CARDS	SOURCE
<b>63</b>	<b>4</b>	<b>2</b>	<b>3</b>	<b>4</b>	<b>25X1A</b>

**Approved For Release 2000/04/27 : CIA-RDP78-05867A000415440007-5**

PHOTO NO. *30070* APPROVED FOR RELEASE 2000/04/27 : CIA-RDP78-05867A000415440007-5

COUNTRY *Brunei* PROVINCE

AREA NO	SUBJECT	SUBJECT	SUBJECT	SUBJECT	SUBJECT	SUBJECT	SUBJECT	SUBJECT
<i>4NT</i>	<i>CGV</i>							
<i>K U A L A</i>	<i>5</i>	<i>B E L I T</i>	<i>10</i>	<i>V</i>	<i>15</i>	<i>0 5 8</i>	<i>N</i>	<i>20</i>
<i>T O W N</i>	<i>25</i>	<i>N A R</i>	<i>30</i>	<i>S A R A W A</i>	<i>35</i>	<i>1 5</i>	<i>e</i>	<i>40</i>
<i>A S T</i>	<i>45</i>	<i>[ F R A I K ]</i>	<i>50</i>					

*25X1A*  


DATE OF PHOTO	TYPE	QUALITY	CLASS	NO. OF CARDS	SOURCE OF
<i>June 63</i>	<i>8</i>	<i>✓</i>	<i>3</i>		

APPROVED FOR RELEASE 2000/04/27 : CIA-RDP78-05867A000415440007-5

PHOTO NO. **Approved For Release 2000/04/27 : CIA-RDP78-05867A000415440007-5** MAP REFERENCE **61633** LATITUDE **11419 E** LONGITUDE

COUNTRY **Brunei** PROVINCE

AREA NO	SUBJECT	SUBJECT	SUBJECT	SUBJECT	SUBJECT	SUBJECT	SUBJECT	SUBJECT
<b>4A.T</b>	<b>DZ</b>	<b>AOZ</b>	<del>REF</del>					
<b>5</b>	<b>BEA</b>	<b>HA</b>	<b>10</b>	<b>BEAC</b>	<b>15</b>	<b>H</b>	<b>0</b>	<b>FF</b>
<b>25</b>	<b>BEA</b>	<b>30</b>	<b>RIG</b>	<b>35</b>	<b>LF</b>	<b>T</b>	<b>5</b>	<b>6</b>
<b>45</b>			<b>50</b>					

DATE OF PHOTO	TYPE	QUALITY	CLASS	NO. OF CARDS	SOURCE
<b>June 63</b>	<b>4</b>	<b>2</b>	<b>3</b>	<b>2</b>	<b>25X1A</b>

CLASSIFICATION **Approved For Release 2000/04/27 : CIA-RDP78-05867A000415440007-5** NO. 1862 O - 647425

PHOTO NO. *16,281* APPROVED FOR RELEASE 2000/04/27 : CIA-RDP78-05867A000415440007-5

COUNTRY *Ghana* PROVINCE

AREA NO	SUBJECT	SUBJECT	SUBJECT	SUBJECT	SUBJECT	SUBJECT	SUBJECT	SUBJECT
<i>UNT</i>	<i>ADG</i>	<i>AKI</i>	<i>AOP</i>					
<i>S E R I A</i>	<i>5</i>	<i>10</i>	<i>15</i>	<i>20</i>	<i>25</i>	<i>30</i>	<i>35</i>	<i>40</i>
<i>0</i>	<i>1</i>	<i>2</i>	<i>3</i>	<i>4</i>	<i>5</i>	<i>6</i>	<i>7</i>	<i>8</i>
<i>1</i>	<i>0</i>	<i>1</i>	<i>2</i>	<i>3</i>	<i>4</i>	<i>5</i>	<i>6</i>	<i>7</i>
	<i>25</i>		<i>30</i>		<i>35</i>		<i>40</i>	
	<i>45</i>		<i>50</i>					

DATE OF PHOTO	TYPE	QUALITY	CLASS	NO. OF CARDS	SOURCE
<i>June 63</i>	<i>4</i>	<i>2</i>	<i>3</i>	<i>3</i>	<i>25X1A</i>

APPROVED FOR RELEASE 2000/04/27 : CIA-RDP78-05867A000415440007-5



PHOTO NO: <sup>960778</sup> Approved For Release 2000/04/27 : CIA-RDP78-05867A000415440007-5

COUNTRY	PROVINCE	MAP REFERENCE	LATITUDE	LONGITUDE
<i>Guinea</i>				
AREA NO: <i>4NT</i>	SUBJECT: <i>Dv</i>	SUBJECT: <del>Beach</del>	SUBJECT: <i>Dv</i>	SUBJECT: [ ]
<i>PELON</i>	<i>SONG</i>	<i>TAN</i>	<i>SONG</i>	
<i>POINT</i>	<i>BEACH</i>			

DATE OF PHOTO	TYPE	QUALITY	CLASS	NO. OF CARDS	SOURCE
<i>June 63</i>	<i>4</i>	<i>2</i>	<i>3</i>	<i>2</i>	<i>25X1A</i>

APPROVED FOR RELEASE 2000/04/27 : CIA-RDP78-05867A000415440007-5

Approved For Release 2000/04/27 : CIA-RDP78-05867A000415440007-5

PHOTO NO. 96077E 23774 MAP REFERENCE 2019 LATITUDE 05° 00' N LONGITUDE 104° 00' E

COUNTRY Brunei PROVINCE

AREA NO	SUBJECT	SUBJECT	SUBJECT	SUBJECT	SUBJECT	SUBJECT	SUBJECT	SUBJECT
4NT	DW	DW						
PEL	OMP	ONG	10		TAN	15	JONG	20
			30		BEACH	35		40
			45					

DATE OF PHOTO	TYPE	QUALITY	CLASS	NO. OF CARDS	SOURCE
June 63	4	2	3	✓	[REDACTED]

25X1A

Approved For Release 2000/04/27 : CIA-RDP78-05867A000415440007-5

PHOTO NO. 960775 MAP REFERENCE 25774 LATITUDE 7019 LONGITUDE

COUNTRY Province

AREA NO. 4NT SUBJECT Dru SUBJECT Dru SUBJECT ESV SUBJECT SUBJECT SUBJECT SUBJECT SUBJECT SUBJECT

P	E	L	O	M	P	O	N	G	10	T	A	N	15	J	O	N	G	20
									30				35					40
									45									


DATE OF PHOTO	TYPE	QUALITY	CLASS	NO. OF CARDS	SOURCE
June 63	4	2	3	3	[REDACTED]

25X1A

Approved For Release 2000/04/27 : CIA-RDP78-05867A000415440007-5

COUNTRY <i>Brunei</i>		PROVINCE							
AREA NO <i>4NT</i>	SUBJECT <i>CC</i>	SUBJECT <i>CG</i>	SUBJECT	SUBJECT	SUBJECT	SUBJECT	SUBJECT	SUBJECT	SUBJECT
<i>B</i>	<i>R</i>	<i>U</i>	<i>N</i>	<i>E</i>	<i>I</i>	<i>C</i>	<i>E</i>	<i>N</i>	<i>T</i>
<i>T</i>	<i>R</i>	<i>[</i>	<i>B</i>	<i>C</i>	<i>D</i>	<i>G</i>	<i>S</i>	<i>P</i>	<i>L</i>
<i>L</i>	<i>S</i>								

*PT 0 of 2 PT PANORAMA See CIA -*

DATE OF PHOTO	TYPE	QUALITY	CLASS	NO. OF CARDS	SOURCE	25X1A
<i>June 63</i>	<i>4</i>	<i>2</i>	<i>3</i>	<i>2</i>		

Approved For Release 2000/04/27 : CIA-RDP78-05867A000415440007-5

PHOTO NO. 200118  
 MAP REFERENCE N5117  
 LATITUDE  
 LONGITUDE

COUNTRY	AREA NO	SUBJECT	SUBJECT	SUBJECT	SUBJECT	SUBJECT	SUBJECT	SUBJECT	SUBJECT	
Ghana	INT	C2C	E2G							
		5		C	10	E	N	T	E	R
		25			30			P	L	A
		45			50					

PT 2 of SAI PROGRAM. See CIA

25X1A

DATE OF PHOTO	TYPE	QUALITY	CLASS	NO. OF CARDS	SOURCE
June 63	4	2	3		[REDACTED]

Approved For Release 2000/04/27 : CIA-RDP78-05867A000415440007-5

PHOTO NO. *500710* *23774* YEAR REFERENCE *1974* LATITUDE *6.729* LONGITUDE *105.565*

COUNTRY *Brunei* PROVINCE

AREA NO.	SUBJECT	SUBJECT	SUBJECT	SUBJECT	SUBJECT	SUBJECT	SUBJECT	SUBJECT
<i>4NT</i>	<i>CB</i>	<i>C26</i>	<i>C4v</i>					
<i>BRUNEI</i>	<i>5</i>		<i>10</i>	<i>15</i>	<i>20</i>	<i>25</i>	<i>30</i>	<i>35</i>
<i>AN'S</i>	<i>25</i>	<i>PALACE</i>	<i>30</i>	<i>35</i>	<i>40</i>	<i>TREET</i>		
<i>BLDG</i>	<i>45</i>		<i>50</i>					

DATE OF PHOTO	TYPE	QUALITY	CLASS.	NO. OF CARDS	SOURCE
<i>June 63</i>	<i>4</i>	<i>2</i>	<i>3</i>	<i>3</i>	<i>25X1A</i>

PHOTO NO. 380778  
 Approved For Release 2000/04/27 : CIA-RDP78-05867A000415440007-5  
 MAP REFERENCE 23779  
 LATITUDE 5° 56' E  
 LONGITUDE

COUNTRY	PROVINCE	SUBJECT	SUBJECT	SUBJECT	SUBJECT	SUBJECT	SUBJECT	SUBJECT	SUBJECT
Brunei		UNT	Ch	Ph. 2	D36	D45	C3F		
		5			10			15	20
B	R	U	N	E	1	(u)	(u)		
		25			30			35	40
		45			50				

DATE OF PHOTO	TYPE	QUALITY	CLASS	NO. OF CARDS	SOURCE	
June 63	8	2	3	5		25X1A
CAPTIONED BY						

Approved For Release 2000/04/27 : CIA-RDP78-05867A000415440007-5

PHOTO NO. 990780

COUNTRY *Brunei*

AREA NO. 4NT

SUBJECT	SUBJECT	SUBJECT	SUBJECT	SUBJECT	SUBJECT	SUBJECT	SUBJECT	SUBJECT
231								
BRUNEI								
LTAN								

DATE OF PHOTO: June 63

TYPE: 4

QUALITY: 2

CLASS: 3

NO. OF CARDS: 1

25X1A



PHOTO NO. 980721 APPROVED FOR RELEASE 2000/04/27 : CIA-RDP78-05867A000415440007-5

COUNTRY Ghana PROVINCE

AREA NO	SUBJECT	SUBJECT	SUBJECT	SUBJECT	SUBJECT	SUBJECT	SUBJECT	SUBJECT
<u>4NT</u>	<u>D 06</u>	<u>ALA</u>	<u>C 26</u>					
<u>B RUNE</u>	<u>1</u>		<u>R 1</u>	<u>VER</u>		<u>15</u>	<u>P O R T</u>	<u>20</u>
<u>R E A</u>	<u>25</u>	<u>B</u>	<u>C D G</u>	<u>30</u>		<u>35</u>		<u>40</u>
	<u>45</u>			<u>50</u>				

DATE OF PHOTO	TYPE	QUALITY	CLASS	NO. OF CARDS	SOL	CLASSIFICATION
<u>June 63</u>	<u>4</u>	<u>2</u>	<u>3</u>	<u>3</u>		<u>25X1A</u>
CAPTIONED BY <u>[Redacted]</u>						

Approved For Release 2000/04/27 : CIA-RDP78-05867A000415440007-5

PHOTO NO. 960782  
 MAP REFERENCE 1377  
 LATITUDE 4° 56' N  
 LONGITUDE 114° 56' E

COUNTRY	AREA NO	SUBJECT	SUBJECT	SUBJECT	SUBJECT	SUBJECT	SUBJECT	SUBJECT	SUBJECT
Brunei	4NT	DZK	ALA	C26	ALG				
	BRUNEI	5		RIVER	10		15	20	
	REA	25	BLD		30		35	40	
		45			50				

25X1A



DATE OF PHOTO	TYPE	QUALITY	CLASS	NO. OF CARDS	SOURCE
June 63	4	2	3	4	

Approved For Release 2000/04/27 : CIA-RDP78-05867A000415440007-5

PHOTO ANALYSIS REPORT

Approved For Release 2000/04/27 : CIA-RDP78-05867A000415440007-5

PHOTO NO. 500703 DATE REFERENCE 11/21/77 LATITUDE 11° 30' N LONGITUDE 105° 15' E

COUNTRY	AREA NO	SUBJECT	SUBJECT	SUBJECT	SUBJECT	SUBJECT	SUBJECT	SUBJECT	SUBJECT
France	411	226	ALA	C26	ALG				
		5		10			15		20
		25		30			35		40
		45		50					

DATE OF PHOTO	TYPE	QUALITY	CLASS	NO. OF CARDS	SOURCE
June 63	42	3		1	[REDACTED]

Approved For Release 2000/04/27 : CIA-RDP78-05867A000415440007-5

PHOTO NO. 23774 LATITUDE 4° 15' N LONGITUDE 114° 15' E

COUNTRY	AREA NO	SUBJECT	SUBJECT	SUBJECT	SUBJECT	SUBJECT	SUBJECT	SUBJECT
<u>Brunei</u>	<u>4NT</u>	<u>ALA</u>	<u>D36</u>	<u>ACG</u>	<u>D4V</u>			
		<u>5</u>		<u>10</u>	<u>R I V E R</u>	<u>15</u>	<u>T O R T</u>	<u>20</u>
		<u>25</u>	<u>[B O A T</u>	<u>30</u>	<u>T R E E S]</u>	<u>35</u>		<u>40</u>
		<u>45</u>		<u>50</u>				

DATE OF PHOTO	TYPE	QUALITY	CLASS	NO. OF CARDS	SOURCE
<u>June 63</u>	<u>4</u>	<u>2</u>	<u>3</u>	<u>4</u>	<u>(18, 20) 25X1A</u>

Approved For Release 2000/04/27 : CIA-RDP78-05867A000415440007-5

Approved For Release 2000/04/27 : CIA-RDP78-05867A000415440007-5

PHOTO NO. 960785 MAP REFERENCE 21717 LATITUDE 15° 31' N LONGITUDE 10° 40' E

COUNTRY: *Guinea* PROVINCE:

AREA NO.	SUBJECT	SUBJECT	SUBJECT	SUBJECT	SUBJECT	SUBJECT	SUBJECT	SUBJECT
4NT	AK6	AKV						
B RUNE			10	A I R F I E L D	15			20
A N E J			25		30			40
			45		50			

DATE OF PHOTO	TYPE	QUALITY	CLASS	NO. OF EXPOS	SOURCE
<i>June 63</i>	<i>4</i>	<i>2</i>	<i>3</i>	<i>2</i>	<i>(20,31) 25X1A</i>

PHOTO NO. *66078* *5574* MAP REFERENCE *5574* LATITUDE *11456E* LONGITUDE *11456E*  
 Approved For Release 2000/04/27 : CIA-RDP78-05867A000415440007-5

COUNTRY	PROVINCE	SUBJECT								
<i>Brunei</i>		<i>4NT</i>	<i>Drc</i>							
<i>BRUNEI</i>	<i>WA</i>	<i>5</i>		<i>10</i>		<i>C. A. T.</i>		<i>N. E.</i>	<i>20</i>	
<i>OF BRUNEI</i>		<i>25</i>		<i>30</i>	<i>(K. A. A. I. R.)</i>				<i>40</i>	
		<i>45</i>		<i>50</i>						

*25X1A*

DATE OF PHOTO	TYPE	QUALITY	CLASS	NO. OF CARDS	SOURCE
<i>June 63</i>	<i>8</i>	<i>2</i>	<i>3</i>	<i>1</i>	

Approved For Release 2000/04/27 : CIA-RDP78-05867A000415440007-5

PHOTO NO. 960787 MAP REFERENCE PROVINCE LATITUDE LONGITUDE

COUNTRY *Brunei*

AREA NO	SUBJECT	SUBJECT	SUBJECT	SUBJECT	SUBJECT	SUBJECT	SUBJECT	SUBJECT	SUBJECT
44T	D2C								20
	5		10						
	25		30						
	45		50						

DATE OF PHOTO	TYPE	QUALITY	CLASS	NO. OF CARDS	SOURCE
June 63	F	2	3	1	25X1A

Approved For Release 2000/04/27 : CIA-RDP78-05867A000415440007-5

PHOTO ANALYSIS REPORT

Approved For Release 2000/04/27 : CIA-RDP78-05867A000415440007-5

PHOTO NO. 950788 REFERENCE 13774 LATITUDE 05° 45' N LONGITUDE 104° 15' E

COUNTRY Brunei PROVINCE

AREA NO	SUBJECT	SUBJECT	SUBJECT	SUBJECT	SUBJECT	SUBJECT	SUBJECT	SUBJECT
4NT	b20							
BRUNEI	5	(N)	10		C O A B	T		NE
OF BRUNEI	25		30		F R A			PT
10	45		50		P ANORAMA			SEE CIA

25X1A



DATE OF PHOTO	TYPE	QUALITY	CLASS	NO. OF CARDS	SOURCE
June 63	7	✓	3		

Approved For Release 2000/04/27 : CIA-RDP78-05867A000415440007-5




Approved For Release 2000/04/27 : CIA-RDP78-05867A000415440007-5

PHOTO NO. *50703* MAP REFERENCE *N 374* LATITUDE *4° 16' E* LONGITUDE

COUNTRY *Brunei* PROVINCE

AREA NO	SUBJECT	SUBJECT	SUBJECT	SUBJECT	SUBJECT	SUBJECT	SUBJECT	SUBJECT
<i>4NT</i>	<i>bvd</i>							<i>20</i>
<i>BRUH</i>	<i>5 CI</i>	<i>(N)</i>	<i>10</i>	<i>C</i>	<i>5</i>	<i>F</i>	<i>A</i>	
<i>1</i>	<i>25 BRUH</i>	<i>CI</i>	<i>30</i>	<i>(R)</i>	<i>10</i>	<i>A</i>	<i>2</i>	<i>40</i>
<i>2</i>	<i>45</i>	<i>r</i>	<i>50</i>	<i>P</i>	<i>T</i>	<i>P</i>	<i>INORANI</i>	<i>SUCIA</i>

25X1A  


DATE OF PHOTO	TYPE	QUALITY	CLASS	NO. OF CARDS	SOURCE
<i>June 63</i>	<i>7</i>	<i>2</i>	<i>3</i>		

Approved For Release 2000/04/27 : CIA-RDP78-05867A000415440007-5  
 FORM NO. 174 USE PREVIOUS EDITIONS PHOTO ANALYSIS REPORT

Approved For Release 2000/04/27 : CIA-RDP78-05867A000415440007-5

PHOTO NO.	50780	MAP REFERENCE	1377	LATITUDE	114	LONGITUDE	166
COUNTRY	Brunei						
AREA NO	4NT	SUBJECT	D20	SUBJECT		SUBJECT	
	B	R	U	N	E	1	10
	O	F	B	R	U	N	E
							50

DATE OF PHOTO	TYPE	QUALITY	CLASS	NO. OF CARDS	SOURCE
June 63	4	23	1		25X1A

Approved For Release 2000/04/27 : CIA-RDP78-05867A000415440007-5

PHOTO ANALYSIS REPORT

PHOTO NO. **Approved For Release 2000/04/27 : CIA-RDP78-05867A000415440007-5** MAP REFERENCE **25X1A** LATITUDE **11° 00' N** LONGITUDE **124° 00' E**

COUNTRY	AREA NO	SUBJECT	SUBJECT	SUBJECT	SUBJECT	SUBJECT	SUBJECT	SUBJECT	SUBJECT
<i>Dr. N. Borneo</i>	<i>3NT</i>	<i>D20</i>	<i>D48</i>						
		<i>5</i>		<i>10</i>	<i>(N K)</i>		<i>15</i>	<i>C O</i>	<i>A B T</i>
		<i>25</i>		<i>30</i>			<i>35</i>		<i>40</i>
		<i>45</i>		<i>50</i>					

DATE OF PHOTO	TYPE	QUALITY	CLASS	NO. OF CARDS	SOURCE
<i>June 63</i>	<i>8</i>	<i>2</i>	<i>3</i>	<i>2</i>	<i>[Redacted]</i>

Approved For Release 2000/04/27 : CIA-RDP78-05867A000415440007-5

Approved For Release 2000/04/27 : CIA-RDP78-05867A000415440007-5

PHOTO NO. 080792 / 53774 LATITUDE 16° 46' 00" N LONGITUDE 106° 00' 00" E

COUNTRY Be N Borneo PROVINCE \_\_\_\_\_

AREA NO	SUBJECT	SUBJECT	SUBJECT	SUBJECT	SUBJECT	SUBJECT	SUBJECT	SUBJECT
<u>3NT</u>	<u>D-1</u>	<u>84V</u>						
<u>JES</u>	<u>S</u>	<u>EL</u>	<u>T</u>	<u>0</u>	<u>W</u>	<u>(N/C)</u>		
<u>PAR</u>	<u>A</u>	<u>1</u>	<u>N</u>					

DATE OF PHOTO	TYPE	QUALITY	CLASS	NO. OF CARDS	SOURCE
<u>June 63</u>	<u>8</u>	<u>✓</u>	<u>3</u>	<u>2</u>	<u>25X1A</u>

CAPTIONED BY: \_\_\_\_\_

Approved For Release 2000/04/27 : CIA-RDP78-05867A000415440007-5

PHOTO NO. 5807  
 MAP REFERENCE 8377  
 LATITUDE 16° 52' E  
 LONGITUDE 116° 52' E

COUNTRY	PROVINCE	SUBJECT	SUBJECT	SUBJECT	SUBJECT	SUBJECT	SUBJECT	SUBJECT	SUBJECT
BR N Brazil		D-10	841						
AREA NO 3NT				10	(M/L)		15		20
J E B S		E L	T O W	30			35		40
[F/C				50					

DATE OF PHOTO	TYPE	QUALITY	CLASS	NO. OF CARDS	SOURCE
June 63	8	2	3	2	[REDACTED]

CLASSIFICATION: Approved For Release 2000/04/27 : CIA-RDP78-05867A000415440007-5  
 PHOTO ANALYSIS REPORT  
 FORM NO. 174 USE PREVIOUS EDITIONS  
 1 Jun 56

PHOTO NO. *280132* SOURCE *13174* MAP REFERENCE *6* LATITUDE *0* LONGITUDE *100*  
 Approved For Release 2000/04/27 : CIA-RDP78-05867A000415440007-5

COUNTRY	AREA NO	SUBJECT	SUBJECT	SUBJECT	SUBJECT	SUBJECT	SUBJECT	SUBJECT	SUBJECT
<i>La. N. Borneo</i>	<i>3NT</i>	<i>PHM</i>	<i>SAW</i>						
		<i>5</i>		<i>10</i>	<i>(in w)</i>		<i>15</i>	<i>0</i>	<i>20</i>
	<i>J E</i>	<i>S S</i>	<i>E L</i>	<i>T O</i>	<i>N</i>		<i>35</i>	<i>(H R E)</i>	<i>40</i>
	<i>L M</i>	<i>P</i>	<i>PLANTAT</i>	<i>A T</i>	<i>1 0</i>	<i>N</i>			<i>40</i>
	<i>8)</i>		<i>45</i>		<i>50</i>				

DATE OF PHOTO	TYPE	QUALITY	CLASS	NO. OF CARDS	SOURCE
<i>1 June 63</i>	<i>4</i>	<i>2</i>	<i>3</i>	<i>2</i>	<i>(18, 24)</i>

Approved For Release 2000/04/27 : CIA-RDP78-05867A000415440007-5

PHOTO ANALYSIS REPORT

Approved For Release 2000/04/27 : CIA-RDP78-05867A000415440007-5

PHOTO NO. 680783

COUNTRY *Gr. N. Korea* PROVINCE

AREA NO	SUBJECT	SUBJECT	SUBJECT	SUBJECT	SUBJECT	SUBJECT	SUBJECT	SUBJECT	SUBJECT
<i>3NT</i>	<i>EOG</i>								
<i>J E S S E</i>	<i>L T O N</i>								
<i>N R</i>	<i>A I R P O R T</i>								

DATE OF PHOTO	TYPE	QUALITY	CLASS	NO. OF CARDS	SOURCE
	<i>3</i>	<i>4</i>	<i>2</i>	<i>3</i>	<i>1</i>



25X1A

Approved For Release 2000/04/27 : CIA-RDP78-05867A000415440007-5

PHOTO ANALYSIS REPORT

Approved For Release 2000/04/27 : CIA-RDP78-05867A000415440007-5

PHOTO NO. *43774* LATITUDE *16° 20' N* LONGITUDE *106° 00' E*

COUNTRY	AREA NO.	SUBJECT	SUBJECT	SUBJECT	SUBJECT	SUBJECT	SUBJECT	SUBJECT	SUBJECT
<i>Br. N. Borneo</i>	<i>3NT</i>	<i>MLA</i>	<i>ML4</i>	<i>CVG</i>					
		<i>5</i>	<i>E L T O N</i>	<i>10</i>		<i>P</i>	<i>15</i>		<i>20</i>
	<i>6B</i>	<i>25</i>	<i>5 H I A</i>	<i>30</i>			<i>35</i>		<i>40</i>
		<i>45</i>		<i>50</i>					

25X1A



DATE OF PHOTO	TYPE	QUALITY	CLASS	NO. OF CARDS	SOURCE
<i>June 63</i>	<i>4</i>	<i>2</i>	<i>3</i>	<i>3</i>	

CAPTIONED BY

Approved For Release 2000/04/27 : CIA-RDP78-05867A000415440007-5



Approved For Release 2000/04/27 : CIA-RDP78-05867A000415440007-5

PHOTO NO. 586757 MAP REFERENCE LATITUDE LONGITUDE

COUNTRY	AREA NO	SUBJECT	SUBJECT	SUBJECT	SUBJECT	SUBJECT	SUBJECT	SUBJECT	SUBJECT
GR. N. BERNEZ	3NT	ALA	ALY	Drc	C2C				
		5		10			15		20
		J E F	B E L	T O N					
		25		30			35		40
		G B	B H I						
		45		50					
		B G							

PT 0 of 2-PT. PARAGRAPH. See CIA

DATE OF PHOTO	TYPE	QUALITY	CLASS	NO. OF CARDS	SOURCE
June 63	4	2	3	4	[REDACTED]

Approved For Release 2000/04/27 : CIA-RDP78-05867A000415440007-5

PHOTO NO.	MAP REFERENCE	LATITUDE	LONGITUDE
COUNTRY	PROVINCE		
AREA NO	SUBJECT	SUBJECT	SUBJECT
3NT	ALA	ALY	DVC
			E2C
J	5	10	15
E	5	10	15
S	5	10	15
S	5	10	15
E	5	10	15
L	5	10	15
I	5	10	15
O	5	10	15
N	5	10	15
	25	30	35
G	25	30	35
S	25	30	35
	25	30	35
	25	30	35
	45	50	

PT 2 of 2 PT PARANAL See CIA

DATE OF PHOTO	TYPE	QUALITY	CLASS	NO. OF CARDS	SOURCE	25X1A
June 10 3	4	2	3	4		
CAPTIONED BY						
Approved For Release 2000/04/27 : CIA-RDP78-05867A000415440007-5						
FORM NO. 174 USE PREVIOUS EDITIONS						
PHOTO ANALYSIS REPORT						

Approved For Release 2009/04/27 : CIA-RDP78-05867A000415440007-5

PHOTO NO. 550789 MAP REFERENCE LATITUDE LONGITUDE

COUNTRY	PROVINCE	SUBJECT	SUBJECT	SUBJECT	SUBJECT	SUBJECT	SUBJECT	SUBJECT
Br. N. Brakes								
AREA NO. 3NT		5 PCA	10 DVO	20 K4				
J E S S E L T O N		25	30	35				
A W P L L P A R E A								
I S E.		45						

DATE OF PHOTO	TYPE	QUALITY	CLASS	NO. OF CARDS	SOURCE OF PHOTO	
June 63	4	2	3	3		25X1A

Approved For Release 2009/04/27 : CIA-RDP78-05867A000415440007-5

PHOTO ANALYSIS REPORT

Approved For Release 2000/04/27 : CIA-RDP78-05867A000415440007-5

COOUNTRY	AREA NO	SUBJECT	SUBJECT	SUBJECT	SUBJECT	SUBJECT	SUBJECT	SUBJECT	SUBJECT
BK N Borneo	3NT	AK6	AKV	DOB	CV6				
	J E S S	EL	TO	N		A I R	P O R T		20
	P L A	N E J		(H	30	C L S		I N	B E J
	(B	45	6	5)	50				

DATE OF PHOTO	TYPE	QUALITY	CLASS	NO. OF CARDS	SOURCE
June 63	4	2	3	4	[REDACTED]

25X1A

Approved For Release 2000/04/27 : CIA-RDP78-05867A000415440007-5

COUNTRY: BR N Borneo PROVINCE:

AREA NO	SUBJECT	SUBJECT	SUBJECT	SUBJECT	SUBJECT	SUBJECT	SUBJECT	SUBJECT
3NT	AKG	AKV	DOB	CVG				
JES	EL	TO	N		A	R	P	20
P	L	N	(H				B	40
B	L							

DATE OF PHOTO	TYPE	QUALITY	CLASS	NO. OF CARDS	SOURCE
June 63	4	2	3	4	[REDACTED]

Approved For Release 2000/04/27 : CIA-RDP78-05867A000415440007-5

PHOTO NO. *060000* APPROVED FOR RELEASE 2000/04/27 : CIA-RDP78-05867A000415440007-5

COUNTRY *Pr N. Korea* PROVINCE

AREA NO	SUBJECT	SUBJECT	SUBJECT	SUBJECT	SUBJECT	SUBJECT	SUBJECT	SUBJECT
<i>3NT</i>	<i>AN3</i>	<i>AN4</i>	<i>C24</i>					
<i>T U A R</i>	<i>A N</i>	<i>(N/A)</i>			<i>AS</i>	<i>LD</i>	<i>15</i>	<i>68</i>
<i>T T L E</i>		<i>F I E L D</i>	<i>S</i>				<i>35</i>	
								<i>20</i>
								<i>40</i>

DATE OF PHOTO	TYPE	QUALITY	CLASS	NO. OF CARDS	SOURCE	
<i>June 63</i>	<i>4</i>	<i>2</i>	<i>3</i>	<i>3</i>	<i>(7, 18, 24)</i>	<i>25X1A</i>

APPROVED FOR RELEASE 2000/04/27 : CIA-RDP78-05867A000415440007-5

Approved For Release 2000/04/27 : CIA-RDP78-05867A000415440007-5

PHOTO NO. 50000 REFERENCE 23774 LATITUDE 11613 E LONGITUDE

COUNTRY	AREA NO	SUBJECT	SUBJECT	SUBJECT	SUBJECT	SUBJECT	SUBJECT	SUBJECT	SUBJECT
Br. N. Borneo	3NT	DK	04V	SOB					
		5	(NR)	10	R	IV	ER	8	20
	TUARAN	25		30					40
	F TUARAN	45		50					

DATE OF PHOTO	TYPE	QUALITY	CLASS	NO. OF CARDS	SOURCE OF PHOTO	CLASSIFICATION
June 63	4	2	3			25X1A

Approved For Release 2000/04/27 : CIA-RDP78-05867A000415440007-5

FORM NO. 174 USE PREVIOUS EDITIONS

PHOTO ANALYSIS REPORT

GPO : 1962 O - 647435

PHOTO NO. **Approved For Release 2000/04/27 : CIA-RDP78-05867A000415440007-5** MAP REFERENCE **5371** LATITUDE **11° 43' E** LONGITUDE **114° 43' E**

COUNTRY <b>U. N. Guinea</b>		PROVINCE									
AREA NO	SUBJECT	SUBJECT	SUBJECT	SUBJECT	SUBJECT	SUBJECT	SUBJECT	SUBJECT	SUBJECT	SUBJECT	SUBJECT
<b>3NT</b>	<b>AKW</b>	<b>AKZ</b>	<b>DEK</b>	<b>SUB</b>	<b>BY</b>						
<b>T U A R A N</b>	<b>5</b>	<b>(N K)</b>	<b>10</b>	<b>J E B</b>	<b>15</b>	<b>E L T</b>	<b>20</b>	<b>W</b>			
<b>- K O T A</b>	<b>25</b>	<b>B E L U D</b>	<b>30</b>	<b>R D</b>	<b>35</b>	<b>B R I D G</b>	<b>40</b>				
<b>E O N</b>	<b>45</b>	<b>R S</b>	<b>50</b>	<b>O F</b>	<b>TOWN</b>						

DATE OF PHOTO	TYPE	QUALITY	CLASS	NO. OF CARDS	SOURCE OF	<b>25X1A</b>
<b>June 63</b>	<b>4</b>	<b>2</b>	<b>3</b>	<b>5</b>		



Approved For Release 2000/04/27 : CIA-RDP78-05867A000415440007-5

PHOTO NO. 960805  
 MAP REFERENCE  
 LATITUDE 116 13 E  
 LONGITUDE

COUNTRY	AREA NO	SUBJECT	SUBJECT	SUBJECT	SUBJECT	SUBJECT	SUBJECT	SUBJECT	SUBJECT
BR. N. BORNEO	341	MRZ	JOD	DUF	AKL				
		5		(NR)			15	J E S S E L T O W	20
		25					35		40
		45							

DATE OF PHOTO	TYPE	QUALITY	CLASS	NO. OF CARDS	SOURCE
June 63	4	2	3		

(1, 24, 28) 25X1A ?

Approved For Release 2000/04/27 : CIA-RDP78-05867A000415440007-5

Approved For Release 2000/04/27 : CIA-RDP78-05867A000415440007-5

PHOTO NO. 3005 #3777 MAP REFERENCE LATITUDE 115 47 E LONGITUDE

COUNTRY	Br. N. Borneo								PROVINCE
AREA NO	3NT	CRC	CG4						
	SUBJECT	SUBJECT	SUBJECT	SUBJECT	SUBJECT	SUBJECT	SUBJECT	SUBJECT	SUBJECT
	5	10	15	20	25	30	35	40	45
	DAK	AKAN	"S T A D	I U M"	(F G)				
	BU	1	A E S S	S	S	S	T R	I C T	
	(S G)								

DATE OF PHOTO	TYPE	QUALITY	CLASS	NO. OF CARDS	SOURCE OF PHOTO
June 63	4	2	3	2	25X1A
CAPTIONED BY					

Approved For Release 2000/04/27 : CIA-RDP78-05867A000415440007-5