

Approved For Release 2000/04/27 : CIA-RDP78-05867A000415440008-4


PHOTO NO. <i>58887</i>		MAP REFERENCE <i>23774</i>		LATITUDE <i>7° 15' N</i>		LONGITUDE <i>78° 15' E</i>	
COUNTRY <i>Gr. N. Guinea</i>				PROVINCE			
AREA NO.	SUBJECT	SUBJECT	SUBJECT	SUBJECT	SUBJECT	SUBJECT	SUBJECT
<i>3NT</i>	<i>ALA</i>	<i>NOA</i>	<i>CRG</i>				
<i>5</i>	<i>10</i>	<i>15</i>	<i>20</i>	<i>25</i>	<i>30</i>	<i>35</i>	<i>40</i>
<i>PAN</i>	<i>DAK</i>	<i>AN</i>	<i>POINT</i>	<i>CL</i>	<i>DO</i>	<i>ES</i>	<i>P</i>
<i>7</i>	<i>25</i>	<i>30</i>	<i>35</i>	<i>40</i>	<i>45</i>	<i>50</i>	<i>PANAMA</i>
<i>T</i>	<i>10</i>	<i>F</i>	<i>2</i>	<i>PT</i>	<i>SEE CIA</i>		
DATE OF PHOTO				TYPE	QUALITY	CLASS	NO. OF CARDS
<i>June 63</i>				<i>4</i>	<i>2</i>	<i>3</i>	<i>3</i>
CAPTIONED BY				SOURCE			
<i>Conf</i>				<i>(1,720)</i> 			

PHOTO ID: *000007* Approved For Release 2000/04/27 : CIA-RDP78-05867A000415440008-4

COUNTRY	PROVINCE	MAP REFERENCE								LATITUDE	LONGITUDE
<i>Dr. N. Borneo</i>											
AREA NO	SUBJECT	SUBJECT	SUBJECT	SUBJECT	SUBJECT	SUBJECT	SUBJECT	SUBJECT	SUBJECT	SUBJECT	
<i>3NT</i>	<i>AL1</i>	<i>JUD</i>	<i>CL6</i>								
	<i>5</i>	<i>10</i>	<i>15</i>	<i>20</i>	<i>25</i>	<i>30</i>	<i>35</i>	<i>40</i>	<i>45</i>	<i>50</i>	
<i>LANDAKAN</i>	<i>PT</i>	<i>(P, C, K)</i>									
<i>T 2</i>	<i>0</i>	<i>F</i>	<i>2</i>	<i>PT</i>	<i>PANORAMA</i>	<i>SEC CIA</i>					


DATE OF PHOTO	TYPE	QUALITY	CLASS	NO. OF CARDS	SOURCE
<i>June 63</i>	<i>4</i>	<i>2</i>	<i>3</i>	<i>2</i>	

PHOTO NO. *80000* *4-177* MAP REFERENCE *6* LATITUDE *67* LONGITUDE *22E*
 Approved For Release 2000/04/27 : CIA-RDP78-05867A000415440008-4

COUNTRY *Gr. N. Borneo* PROVINCE

AREA NO	SUBJECT	SUBJECT	SUBJECT	SUBJECT	SUBJECT	SUBJECT	SUBJECT	SUBJECT	SUBJECT
<i>3NF</i>	<i>C6B</i>	<i>C2G</i>							
<i>5</i>	<i>AN</i>	<i>AK</i>	<i>AN</i>	<i>10</i>	<i>1</i>	<i>1</i>	<i>1</i>	<i>1</i>	<i>1</i>
<i>25</i>	<i>2</i>	<i>6</i>	<i>5</i>	<i>30</i>			<i>35</i>		<i>40</i>
<i>45</i>				<i>50</i>					

DATE OF PHOTO	TYPE	QUALITY	CLASS	NO. OF CARDS	SOURCE OF
<i>June 63</i>	<i>4</i>	<i>2</i>	<i>3</i>	<i>2</i>	<i>25X1A</i>

CLASSIFICATION Approved For Release 2000/04/27 : CIA-RDP78-05867A000415440008-4

Approved For Release 2000/04/27 : CIA-RDP78-05867A000415440008-4

PHOTO NO. *50020* REFERENCE *3774* LATITUDE *116 33 E* LONGITUDE *116 33 E*

COUNTRY	AREA NO	SUBJECT	SUBJECT	SUBJECT	SUBJECT	SUBJECT	SUBJECT	SUBJECT	SUBJECT
<i>BR N Formos</i>	<i>3A</i>	<i>DO</i>							
		<i>5</i>	<i>ALU</i>		<i>10</i>	<i>MT</i>		<i>15</i>	<i>FR</i>
		<i>25</i>	<i>LRG</i>		<i>30</i>	<i>FR</i>		<i>35</i>	
		<i>45</i>			<i>50</i>				

25X1A

DATE OF PHOTO	TYPE	QUALITY	CLASS	NO. OF CARDS	SOURCE
<i>June 63</i>	<i>B</i>	<i>2</i>	<i>3</i>	<i>1</i>	<i>[Redacted]</i>

Approved For Release 2000/04/27 : CIA-RDP78-05867A000415440008-4

PHOTO ANALYSIS REPORT

PHOTO NO. Approved For Release 2000/04/27 : CIA-RDP78-05867A000415440008-4 LIST NO. 1000 MAP REFERENCE 1000 LATITUDE _____ LONGITUDE _____

COUNTRY <u>PANAMA</u>		PROVINCE							
AREA NO. <u>26E</u>	SUBJECT <u>D36</u>	SUBJECT	SUBJECT	SUBJECT	SUBJECT	SUBJECT	SUBJECT	SUBJECT	SUBJECT
				10				15	
<u>MIAJE</u>	⁵								20
	25			30				35	40
	45			50					

View upstream from point 10 2 miles downstream from Maje

(1, 29)

DATE OF PHOTO	TYPE	QUALITY	CLASS	NO. OF CARDS	SOURCE OF PHOTOGRAPH
	<u>4</u>	<u>2</u>	<u>3</u>	<u>1</u>	<u>25X1C</u>
CLASSIFICATION				CAPTIONED BY	
<u>CONF</u>				<u>hnb</u>	

Approved For Release 2000/04/27 : CIA-RDP78-05867A000415440008-4

PHOTO NO.	360872	MAP REFERENCE	V 28 15	LATITUDE		LONGITUDE	
COUNTRY	PANAMA		PROVINCE				
AREA NO	26E	SUBJECT	D36				
	M A J E			10		15	20
				30		35	40
				50			

View upstream from gravel bar 3 or 4 mi down stream from Maje, Rio Bayano

(2) (29)

DATE OF PHOTO	TYPE	QUALITY	CLASS	NO. OF CARDS	SOURCE OF PHOTOGRAPH
	4	2	3	1	25X1C
CLASSIFICATION				CAPTIONED BY	
				conf	WB

Approved For Release 2000/04/27 : CIA-RDP78-05867A000415440008-4

Approved For Release 2000/04/27 : CIA-RDP78-05867A000415440008-4

COUNTRY	PANAMA								
AREA NO	26E	SUBJECT	C36	SUBJECT		SUBJECT		SUBJECT	
	E	L	L	A	N	O		R	O
	E	D	G	E	O	N	L	E	F
	B	A	H	A	N	O	R	I	V

DATE OF PHOTO	TYPE	QUALITY	CLASS	NO. OF CARDS	SOURCE OF PHOTOGRAPH
	4	2	3	1	25X1C
CLASSIFICATION					CAPTIONED BY
CONF					WB

Approved For Release 2000/04/27 : CIA-RDP78-05867A000415440008-4

COUNTRY	PROVINCE	SUBJECT	SUBJECT	SUBJECT	SUBJECT	SUBJECT	SUBJECT	SUBJECT	SUBJECT
PANAMA		C36							
AREA NO	26E								
		5	LANO	10	(NR)		15	VIEW	20
		25	SMAL	30	SETTLEMENT		35		40
		45	BAWK	50	LANO				

DATE OF PHOTO	TYPE	QUALITY	CLASS	NO. OF CARDS	SOURCE OF PHOTOGRAPH
	4	2	3	1	[REDACTED] 25X1C

Approved For Release 2000/04/27 : CIA-RDP78-05867A000415440008-4

COUNTRY PANAMA		PROVINCE		MAP REFERENCE		LATITUDE		LONGITUDE	
AREA NO 26E	SUBJECT D36	SUBJECT	SUBJECT	SUBJECT	SUBJECT	SUBJECT	SUBJECT	SUBJECT	SUBJECT
E	L	L	L	A	N	O	10	A	N
M	V	I	E	N	25		30	-	
					45		50		

DATE OF PHOTO	TYPE	QUALITY	CLASS	NO. OF CARDS	SOURCE OF PHOTOGRAPH
	4	2	3	1	25X1C

CLASSIFICATION CONF	CAPTIONED BY WB
------------------------	--------------------

Approved For Release 2000/04/27 : CIA-RDP78-05867A000415440008-4

PHOTO NO. 960816 MAP REFERENCE N 23 19 LATITUDE 9 20 N LONGITUDE 78 56 W

COUNTRY PANAMA PROVINCE

AREA NO	SUBJECT	SUBJECT	SUBJECT	SUBJECT	SUBJECT	SUBJECT	SUBJECT	SUBJECT
26E	D3C							
E L	L	U A N O		10 (NR)			15 VIEW	20 U
P I S T R	25 E A M		30 O N				35 B A Y A N O	40 R I
V I E R	45							

(29)

DATE OF PHOTO	TYPE	QUALITY	CLASS	NO. OF CARDS	SOURCE OF PHOTOGRAPH
	4	2	3	1	25X1C
CLASSIFICATION: CONF					CAPTIONED BY: WB

Approved For Release 2000/04/27 : CIA-RDP78-05867A000415440008-4

PHOTO NO. 560817
 MAP REFERENCE
 LATITUDE 8 28 N
 LONGITUDE 78 56 W
 Approved For Release 2000/04/27 : CIA-RDP78-05867A000415440008-4

COUNTRY	PROVINCE	SUBJECT	SUBJECT	SUBJECT	SUBJECT	SUBJECT	SUBJECT	SUBJECT	SUBJECT
PANAMA		D36							
AREA NO. 25E									
E L L		5	L A N O	10	B A N K	15	O F	G R	20
A V E L		25	8	30	D E C O M P O S	35	I N G	I R	40
O C K		45		50					

DATE OF PHOTO	TYPE	QUALITY	CLASS	NO. OF CARDS	SOURCE OF PHOTOGRAPH
	4	2	3	1	(2,29)

PHOTO NO. 960818
 MAP REFERENCE N 28
 LATITUDE 8 48 N
 LONGITUDE 79 04 W
 Approved For Release 2000/04/27 : CIA-RDP78-05867A000415440008-4

COUNTRY	PROVINCE	SUBJECT	SUBJECT	SUBJECT	SUBJECT	SUBJECT	SUBJECT	SUBJECT
PANAMA		D36	ALC					
AREA NO 26E		5 TANA	10	CUNA	15	ENIDA	20	A
CAP I		25	30	DOHN	35	TR	40	CA
MS		45	50					

(29)

DATE OF PHOTO	TYPE	QUALITY	CLASS	NO. OF CARDS	SOURCE OF PHOTOGRAPH
	4	2	3	2	25X1C

CLASSIFICATION CONF
 CAPTIONED BY WB
 Approved For Release 2000/04/27 : CIA-RDP78-05867A000415440008-4
 PHOTO ANALYSIS REPORT
 FORM NO. 174 USE PREVIOUS EDITIONS
 1 Jun 56
 GPO : 1962 O - 647425

Approved For Release 2000/04/27 : CIA-RDP78-05867A000415440008-4

PHOTO NO. 990818 REFERENCE N 2813 LATITUDE LONGITUDE

COUNTRY	PANAMA						
AREA NO.	26E	SUBJECT	D36	SUBJECT		SUBJECT	
		5	R	10	CLK	15	UP S TRER
		25	M I -	30	F R M	35	M A M O R I
		45	M O U T H	50			R

Upstream view of Bayano about 10 mi. from mouth of Manoni

(29)

DATE OF PHOTO	TYPE	QUALITY	CLASS	NO. OF CARDS	SOURCE OF PHOTOGRAPH
	4	2	3	1	25X1C
CLASSIFICATION				CAPTIONED BY	
CONF				WB	

Approved For Release 2000/04/27 : CIA-RDP78-05867A000415440008-4

Approved For Release 2000/04/27 : CIA-RDP78-05867A000415440008-4

PHOTO NO: 360320
 MAP REFERENCE: N 28 9
 LATITUDE
 LONGITUDE

COUNTRY	AREA NO	SUBJECT	SUBJECT	SUBJECT	SUBJECT	SUBJECT	SUBJECT	SUBJECT	SUBJECT
PANAMA	26E	D36							
		5							
		10							
		15							
		20							
		25							
		30							
		35							
		40							
		45							

L K S
 W O R
 U P S T R E A M
 B A Y A

Upstream view of Bayana

(29)

DATE OF PHOTO	TYPE	QUALITY	CLASS	NO. OF CARDS	SOURCE OF PHOTOGRAPH
	4	2	3	1	25X1C

CAPTIONED BY
 WB

Approved For Release 2000/04/27 : CIA-RDP78-05867A000415440008-4

PHOTO NO. *26E* MAP REFERENCE *N 26* LATITUDE _____ LONGITUDE _____

COUNTRY	PANAMA							
AREA NO	SUBJECT	SUBJECT	SUBJECT	SUBJECT	SUBJECT	SUBJECT	SUBJECT	SUBJECT
<i>26E</i>	<i>AHL</i>	<i>D36</i>						
	<i>5</i>		<i>10</i>	<i>CORN</i>	<i>15</i>	<i>FIELD</i>	<i>20</i>	<i>ROW</i>
<i>NATIVE</i>	<i>25</i>		<i>30</i>	<i>BAYANO</i>	<i>35</i>	<i>R.</i>	<i>40</i>	
<i>5</i>	<i>45</i>	<i>FR</i>	<i>50</i>	<i>MOUTH OF MAMORI</i>				

Clearing made for road on south (left) bank of Bayano about 5 miles up Bayano from mouth of Mamori. Ref of hut ~~at~~ among bananas at lower right (24)

DATE OF PHOTO	TYPE	QUALITY	CLASS	NO. OF CARDS	SOURCE OF PHOTOGRAPH
	<i>4</i>	<i>1</i>	<i>3</i>	<i>2</i>	<i>25X1C</i>
CLASSIFICATION				CAPTIONED BY	
				<i>WB</i>	

Approved For Release 2000/04/27 : CIA-RDP78-05867A000415440008-4

Approved For Release 2000/04/27 : CIA-RDP78-05867A000415440008-4

PHOTO NO.	MAP REFERENCE	LATITUDE	LONGITUDE
26E	D36 C36	15	8
COUNTRY	PROVINCE	SUBJECT	SUBJECT
PANAMA			
AREA NO.	SUBJECT	SUBJECT	SUBJECT
26E	D36	C36	
NA	10	S	20
T	15	I	30
I	20	N	40
V	25	O	50
E	30	R	60
B	35	R	70
A	40		80
N	45		90
K	50		100
0	55		110
F	60		120
B	65		130
A	70		140
N	75		150
K	80		160
0	85		170
F	90		180
B	95		190
A	100		200
N	105		210
K	110		220
0	115		230
F	120		240
B	125		250
A	130		260
N	135		270
K	140		280
0	145		290
F	150		300
B	155		310
A	160		320
N	165		330
K	170		340
0	175		350
F	180		360
B	185		370
A	190		380
N	195		390
K	200		400
0	205		410
F	210		420
B	215		430
A	220		440
N	225		450
K	230		460
0	235		470
F	240		480
B	245		490
A	250		500
N	255		510
K	260		520
0	265		530
F	270		540
B	275		550
A	280		560
N	285		570
K	290		580
0	295		590
F	300		600
B	305		610
A	310		620
N	315		630
K	320		640
0	325		650
F	330		660
B	335		670
A	340		680
N	345		690
K	350		700
0	355		710
F	360		720
B	365		730
A	370		740
N	375		750
K	380		760
0	385		770
F	390		780
B	395		790
A	400		800
N	405		810
K	410		820
0	415		830
F	420		840
B	425		850
A	430		860
N	435		870
K	440		880
0	445		890
F	450		900
B	455		910
A	460		920
N	465		930
K	470		940
0	475		950
F	480		960
B	485		970
A	490		980
N	495		990
K	500		1000

1. U P S T R E A H F R M H A M O N I R. North
 Cane and thatch dwelling hut on North (left) bank
 of Bayano River about 3/4 miles up Bayano from
 mouth of Mamoni

(7, 29)

DATE OF PHOTO	TYPE	QUALITY	CLASS	NO. OF CARDS	SOURCE OF PHOTOGRAPH
	4	2	3	2	25X1C

Approved For Release 2000/04/27 : CIA-RDP78-05867A000415440008-4

Approved For Release 2000/04/27 : CIA-RDP78-05867A000415440008-4

PHOTO NO. 2819 REFERENCE N 2819 LATITUDE _____ LONGITUDE _____

COUNTRY	PROVINCE	SUBJECT	SUBJECT	SUBJECT	SUBJECT	SUBJECT	SUBJECT	SUBJECT
PANAMA		D3E		R	LF	FR		
AREA NO. 26E		5		10		15		20
BAYANO		25		30		35		40
WITH		45		50				

View of Bayano River from point just upstream from mouth of Hamoni River

(29)

DATE OF PHOTO	TYPE	QUALITY	CLASS	NO. OF CARDS	SOURCE OF PHOTOGRAPH
	4	2	3	1	25X1C

Approved For Release 2000/04/27 : CIA-RDP78-05867A000415440008-4

Approved For Release 2000/04/27 : CIA-RDP78-05867A000415440008-4

PHOTO NO. 530521		AREA REFERENCE		LATITUDE		LONGITUDE	
COUNTRY PANAMA		PROVINCE					
AREA NO. 26E	SUBJECT D3E	SUBJECT	SUBJECT	SUBJECT	SUBJECT	SUBJECT	SUBJECT
M	O	J	H	E	F	10	M O M O N
						15	R
						20	R
						30	R.
						40	
						50	
						65	

View of mouth of Momoni River from midstream in Bayano Basin

(29)

DATE OF PHOTO	TYPE	QUALITY	CLASS	NO. OF CARDS	SOURCE OF PHOTOGRAPH
	4	2	3	1	25X1C
CAPTIONED BY				WB	

Approved For Release 2000/04/27 : CIA-RDP78-05867A000415440008-4

Approved For Release 2000/04/27 : CIA-RDP78-05867A000415440008-4

PHOTO NO. 860825

MAP REFERENCE

LATITUDE

LONGITUDE

COUNTRY	PROVINCE	SUBJECT	SUBJECT	SUBJECT	SUBJECT	SUBJECT	SUBJECT	SUBJECT
PANAMA		D36						
AREA NO. 26E								

CONFLUENCE OF BAYANO RIVER

MAMONI

View up Bayano River at confluence of Mamoni River

(29)

DATE OF PHOTO	TYPE	QUALITY	CLASS	NO. OF CARDS	SOURCE OF PHOTOGRAPH
	4	2	3	1	25X1C

Approved For Release 2000/04/27 : CIA-RDP78-05867A000415440008-4

Approved For Release 2000/04/27 : CIA-RDP78-05867A000415440008-4

PHOTO NO. 665828

MAP REFERENCE *11-8* LATITUDE *9 58N* LONGITUDE *79 04W*

COUNTRY	PANAMA							PROVINCE	
AREA NO	2CE	SUBJECT	D36	SUBJECT		SUBJECT		SUBJECT	
	CAP	5	TANA	10	(NR)		15	VIEW	30
	OWNS	25	TR	30	ON		35	MAMONI	40
	RIVER	45							

DATE OF PHOTO		TYPE	4	QUALITY	2	CLASS	3	NO. OF CARDS	1
CLASSIFICATION		CAPTIONED BY							

SOURCE OF PHOTOGRAPH
25X1C

(29)

Approved For Release 2000/04/27 : CIA-RDP78-05867A000415440008-4

PHOTO NO: 260827
 MAP REFERENCE: N 2872
 LATITUDE: 8 08 N
 LONGITUDE: 79 04 W

COONTRY	PROVINCE	SUBJECT	SUBJECT	SUBJECT	SUBJECT	SUBJECT	SUBJECT	SUBJECT
PANAMA		ALL						
AREA NO: 26E				10	BOAT	15	AIR	20
		5	TANA	30	LOAD	35	OF	40
		25	VING	50	ET			
		45	ANANAS					

Map are CUNA Indians

(24) (29)

DATE OF PHOTO	TYPE	QUALITY	CLASS	NO. OF CARDS
	4	2	3	1

SOURCE OF PHOTOGRAPH
 25X1C
 [Redacted]

CAPTIONED BY: [Signature]

Approved For Release 2000/04/27 : CIA-RDP78-05867A000415440008-4

Approved For Release 2009/04/27 : CIA-RDP78-05867A000415440008-4

COUNTRY		PANAMA		PROVINCE		MAP REFERENCE		LATITUDE		LONGITUDE	
AREA NO	26E	SUBJECT	ALB	SUBJECT		SUBJECT		SUBJECT		SUBJECT	
		5	TANIA	10		V	I	E	W	15	F
		25	L	A	N	D	I	N	G	35	R
		45								40	O
											M

(30, 6)

DATE OF PHOTO	TYPE	QUALITY	CLASS	NO. OF CARDS	SOURCE OF PHOTOGRAPH
	4	2	3	1	25X1C
CAPTIONED BY					

Approved For Release 2009/04/27 : CIA-RDP78-05867A000415440008-4

PHOTO NO. **200523** / **15** / **872** | IAP REFERENCE **K/S** | LATITUDE **8 28 N** | LONGITUDE **79 04 W**
Approved For Release 2000/04/27 : CIA-RDP78-05867A000415440008-4

COUNTRY	PROVINCE	SUBJECT	SUBJECT	SUBJECT	SUBJECT	SUBJECT	SUBJECT	SUBJECT
PANAMA		ALB						
AREA NO. 266			10	VIEW	15	10	F	20
CAPITANA			30		35			40
MIDNIGHT			45					

DATE OF PHOTO	TYPE	QUALITY	CLASS	NO. OF CARDS	SOURCE OF PHOTOGRAPH
	4	2	3	1	25X1C

CAPTIONED BY **[Redacted]**
Approved For Release 2000/04/27 : CIA-RDP78-05867A000415440008-4
PHOTO ANALYSIS REPORT
 FORM NO. **174** USE PREVIOUS EDITIONS
 1 Jan 54
 GPO : 1962 O - 647425

Approved For Release 2000/04/27 : CIA-RDP78-05867A000415440008-4

PHOTO NO: 980000
 MAP REFERENCE: 145
 LATITUDE: 9 08 N
 LONGITUDE: 79 04 W

COUNTRY	PROVINCE	SUBJECT	SUBJECT	SUBJECT	SUBJECT	SUBJECT	SUBJECT	SUBJECT
PANAMA								
AREA NO: 266		SUBJECT: 136						
CAPITANA			10	D	15	W	15	S
V			25					T
R			30					R
			45					E
								A
								M
								R
								I
								V
								E

DATE OF PHOTO	TYPE	QUALITY	CLASS	NO. OF CARDS	SOURCE OF PHOTOGRAPHY
	4	2	3	1	[REDACTED]

Approved For Release 2000/04/27 : CIA-RDP78-05867A000415440008-4

Approved For Release 2000/04/27 : CIA-RDP78-05867A000415440008-4

PHOTO NO.	580801	ISSUE NO.	M 373	LONGITUDE	
COUNTRY	PANAMA		PROVINCE		
AREA NO.	26E	SUBJECT	ALT		
	P A F A	R D I	I S L A N D	15	C R A N
	E A T	W O R K		35	
				45	

DATE OF PHOTO	TYPE	QUALITY	CLASS	NO. OF CARDS	SOURCE OF PHOTOGRAPH
	4	2	3	1	25X1C ³

Approved For Release 2000/04/27 : CIA-RDP78-05867A000415440008-4

PHOTO ANALYSIS REPORT

Approved For Release 2000/04/27 : CIA-RDP78-05867A000415440008-4

PHOTO NO. 880832 REFERENCE M 373 LATITUDE LONGITUDE

COUNTRY	PROVINCE	SUBJECT	SUBJECT	SUBJECT	SUBJECT	SUBJECT	SUBJECT	SUBJECT
PANAMA								
AREA NO. 26E		SUBJECT 12L7						

DATE OF PHOTO	TYPE	QUALITY	CLASS	NO. OF CARDS	SOURCE OF PHOTOGRAPH
	4	2	3	1	25X1C

CAPTIONED BY MB

Approved For Release 2000/04/27 : CIA-RDP78-05867A000415440008-4

Approved For Release 2000/04/27 : CIA-RDP78-05867A000415440008-4

PHOTO NO. 50000		LOT NO. M 3751		PREFERENCE		LATITUDE		LONGITUDE	
COUNTRY PANAMA			PROVINCE						
AREA NO. 26E	SUBJECT ALT	SUBJECT	SUBJECT	SUBJECT	SUBJECT	SUBJECT	SUBJECT	SUBJECT	SUBJECT
PLAYA	5	R	10	I	15	S	20	W	PIPE
CARR	25	R	30	F	35	I	40	N	GLE
RAIL	45		50	E		D		I	CLO

DATE OF PHOTO	TYPE	QUALITY	CLASS	NO. OF CARDS	SOURCE OF PHOTOGRAPH
	4	2	3	1	25X1C
CAPTIONED BY					

Approved For Release 2000/04/27 : CIA-RDP78-05867A000415440008-4

Approved For Release 2000/04/27 : CIA-RDP78-05867A000415440008-4

PHOTO NO. 960884
 MAP REFERENCE M 3781
 LATITUDE
 LONGITUDE

COUNTRY	AREA NO	SUBJECT	SUBJECT	SUBJECT	SUBJECT	SUBJECT	SUBJECT	SUBJECT	SUBJECT
PANAMA	26E	16							
		5	10	15	20	25	30	35	40
		CORAL	MILL	DREDGE					
		25	30	35	40	45	50		
		RM CHANNEL	TO	PROVIDE					
		45	50						
		E BASE	FOR	70,000 B/D	Refinery				

Coral fill taken from channel. to provide firm foundation for 70,000 B/D Refinery

(16)

DATE OF PHOTO	TYPE	QUALITY	CLASS	NO. OF CARDS	SOURCE OF PHOTOGRAPH
	4	2	3	1	25X1C

Approved For Release 2000/04/27 : CIA-RDP78-05867A000415440008-4
 PHOTO ANALYSIS REPORT

Approved For Release 2000/04/27 : CIA-RDP78-05867A000415440008-4

PHOTO NO.	888885	POSTING	M 3727	WAR REFERENCE		LATITUDE		LONGITUDE	
COUNTRY	PANAMA			PROVINCE		SUBJECT		SUBJECT	
AREA NO.	26E	SUBJECT	C36	SUBJECT		SUBJECT		SUBJECT	
		5		10		15		20	
		25		30		35		40	
		45		50					

M A T I V E H O U S I N G S A R R
 L T O R O S A R I O M I N A S

Rural Panamanian home beside road to Rosario
 Minas

(7)(28)

DATE OF PHOTO	TYPE	QUALITY	CLASS	NO. OF CARDS	SOURCE OF PHOTOGRAPH
	4	2	3	1	25X1C
CAPTIONED BY					

Approved For Release 2000/04/27 : CIA-RDP78-05867A000415440008-4

PHOTO ANALYSIS REPORT

Approved For Release 2000/04/27 : CIA-RDP78-05867A000415440008-4

PHOTO NO.	990895	REF ID: A67373	LATTITUDE		LONGITUDE		
COUNTRY	PANAMA		PROVINCE				
AREA NO.	26E	SUBJECT	AKV				
JUN	C	T	I	O	N	O	F
Rd	W	T	R	A	N	S	-
Y	N	O	T	E	O	R	E
				LOADING Hopper			
Injection of Russia part with trans at							
Highway planning - Hopper for loading are							
(28)							

DATE OF PHOTO	TYPE	QUALITY	CLASS	NO. OF CARDS	SOURCE OF PHOTOGRAPH
	4	2	3	1	25X1C
CAPTIONED BY					

Approved For Release 2000/04/27 : CIA-RDP78-05867A000415440008-4

FORM NO. 174 USE PREVIOUS EDITIONS

PHOTO ANALYSIS REPORT

NO. 1962 O - 647525

Approved For Release 2000/04/27 : CIA-RDP78-05867A000415440008-4

PHOTO NO. 280387
 LOT NO. M 3731
 REFERENCE
 LATITUDE
 LONGITUDE

COUNTRY	AREA NO.	SUBJECT	SUBJECT	SUBJECT	SUBJECT	SUBJECT	SUBJECT	SUBJECT	SUBJECT
PANAMA	26E	HKV							
		5	8 F	10	RD	15	FRM	20	TRANK
		25		30		35		40	NUKEV
		45		50					
EN d T S T H M I A N A I V I G I A End of road from Trans Isthmian Highway to Panama Fingering of Madelon Lake in background									

(28)

DATE OF PHOTO	TYPE	QUALITY	CLASS	NO. OF CARDS	SOURCE OF PHOTOGRAPH
	4	2	3	1	25X1C

Approved For Release 2000/04/27 : CIA-RDP78-05867A000415440008-4

PHOTO ANALYSIS REPORT

Approved For Release 2000/04/27 : CIA-RDP78-05867A000415440008-4

PHOTO NO. 960538 REFERENCE M 3721 LATITUDE LONGITUDE

COUNTRY PANAMA PROVINCE SUBJECT SUBJECT SUBJECT SUBJECT SUBJECT SUBJECT SUBJECT

AREA NO 26E SUBJECT AKV SUBJECT SUBJECT SUBJECT SUBJECT SUBJECT SUBJECT SUBJECT

R O S A R I A R D I M P A S S A S L

E E V E N F O R J E R P A T

START OF RAINY SEASON

Rosario Road impossible to see a jeep at start of rainy season

(28)

DATE OF PHOTO	TYPE	QUALITY	CLASS	NO. OF CARDS	SOURCE OF PHOTOGRAPH
	4	2	2	1	25X1C

Approved For Release 2000/04/27 : CIA-RDP78-05867A000415440008-4

PHOTO ANALYSIS REPORT

Approved For Release 2000/04/27 : CIA-RDP78-05867A000415440008-4

PHOTO NO.	800370	MAP REFERENCE	M 3721	LATITUDE		LONGITUDE	
COUNTRY	PANAMA						
AREA NO.	26E	SUBJECT	AKU	SUBJECT		SUBJECT	
	R	F	TR	A	N	S	T H M I A
	N.	H W Y	T	N	E	W	P R O V I N C
	E.						
Road from Trans-Isthmian Highway to New Pro							
...							

DATE OF PHOTO	TYPE	QUALITY	CLASS	NO. OF CARDS	SOURCE OF PHOTOGRAPH
59	4	2	7	1	25X1C
CAPTIONED BY					

Approved For Release 2000/04/27 : CIA-RDP78-05867A000415440008-4

PHOTO ANALYSIS REPORT

Approved For Release 2000/04/27 : CIA-RDP78-05867A000415440008-4

PHOTO NO. 980810
 LOT NO. M 372
 REFERENCE
 LATITUDE 09 16 N
 LONGITUDE 79 49 W

COUNTRY	PROVINCE	SUBJECT	SUBJECT	SUBJECT	SUBJECT	SUBJECT	SUBJECT
PANAMA							
AREA NO. 26E	SUBJECT C68	SUBJECT	SUBJECT	SUBJECT	SUBJECT	SUBJECT	SUBJECT
MUEVA	5	PROVIDENCIA	10		15		20
AMA	25	GATUN	30		35		40
	45		50				

DATE OF PHOTO	TYPE	QUALITY	CLASS	NO. OF CARDS	SOURCE OF PHOTOGRAPHY
	4	2	3	1	25X1C (b)
CAPTIONED BY					

Approved For Release 2000/04/27 : CIA-RDP78-05867A000415440008-4

PHOTO ANALYSIS REPORT

Approved For Release 2000/04/27 : CIA-RDP78-05867A000415440008-4

PHOTO NO. 960841

LOT NO. N 2577

COUNTRY PANAMA

AREA NO 26E

PROVINCE

SUBJECT	SUBJECT	SUBJECT	SUBJECT	SUBJECT	SUBJECT	SUBJECT	SUBJECT
AL7							
PANAMA	ISLAND						
LINK	OPERATION						
ASBANK							

DATE OF PHOTO

TYPE 4

QUALITY 2

CLASS 3

NO. OF CARDS 1

SOURCE OF PHOTOGRAPH 25X1C

CAPTIONED BY

Approved For Release 2000/04/27 : CIA-RDP78-05867A000415440008-4

FORM NO. 174 USE PREVIOUS EDITIONS

PHOTO ANALYSIS REPORT

GPO: 1962 O - 647425

Approved For Release 2000/04/27 : CIA-RDP78-05867A000415440008-4

PHOTO NO. 50000 MAP REFERENCE 1122 LATITUDE _____ LONGITUDE _____

COUNTRY PANAMA PROVINCE _____

AREA NO	SUBJECT	SUBJECT	SUBJECT	SUBJECT	SUBJECT	SUBJECT	SUBJECT	SUBJECT
<u>26E</u>	<u>ALT</u>							
<u>PANAMA</u>	<u>RIDGE</u>	<u>1</u>	<u>10</u>	<u>ISLAND</u>	<u>15</u>	<u>DRETT</u>	<u>20</u>	
<u>CLING</u>	<u>9</u>	<u>25</u>	<u>30</u>	<u>CONSTRUCTION</u>	<u>35</u>	<u>CLING</u>	<u>40</u>	
<u>ADOCK</u>	<u>45</u>		<u>50</u>					

DATE OF PHOTO	TYPE	QUALITY	CLASS	NO. OF CARDS	SOURCE OF PHOTOGRAPH
	<u>4</u>	<u>2</u>	<u>3</u>	<u>1</u>	<u>25X1C</u>

Approved For Release 2000/04/27 : CIA-RDP78-05867A000415440008-4

PHOTO ANALYSIS REPORT

PHOTO NO. 9808'S

LOY NO. 12577

MAP REFERENCE 78-05867A000415440008-4

Approved For Release 2000/04/27 : CIA-RDP78-05867A000415440008-4

AREA NO	SUBJECT	SUBJECT	SUBJECT	SUBJECT	SUBJECT	SUBJECT	SUBJECT	SUBJECT	SUBJECT
26 E	DZE								
GAMBIA	5								
1 N G	25	CIT	19	R					
O F	45	C H A	30	F R O M					
	50	J R E S	35	M O U T H					
			40	R I V E R					

DATE OF PHOTO

4

2

3

1

SOURCE OF PHOTOGRAPH

25X1C

CLASSIFICATION

FORM NO. 1 JAN 56

Approved For Release 2000/04/27 : CIA-RDP78-05

08-4

PHOTO ANALYSIS REPORT

PHOTO NO. 63084

LOT NO.

Approved For Release 2000/04/27 : CIA-RDP78-05867A000415440008-4

AREA NO.

26 E

SUBJECT

D.36

SUBJECT

SUBJECT

SUBJECT

SUBJECT

SUBJECT

SUBJECT

SUBJECT

G A M B O A

R I V E R

A B O V E

C H A G R E S

C I T Y

PROVINCE

MS

9 0 7 N

LONGITUDE

79 42 W

DATE OF PHOTO

4

2

CLASS

3

NO. OF CARDS

1

SOURCE OF PHOTOGRAPH

25X1C

CLASSIFICATION

CONF

CAPTIONED BY

LIB

(1) (29)

FORM NO. 1 Jan 56 174

USE PREVIOUS EDITIONS

Approved For Release 2000/04/27 : CIA-RDP78-05867A000415440008-4

PHOTO ANALYSIS REPORT

PHOTO NO. 988853

LOT NO. *N*

Approved For Release 2000/04/27 : CIA-RDP78-05867A000415440008-4

PANAMA PROVINCE *7 07 N 79 42 W*

AREA NO	SUBJECT	SUBJECT	SUBJECT	SUBJECT	SUBJECT	SUBJECT	SUBJECT	SUBJECT
26E	D36							
GAMB	50A		(NIR) ¹⁰			CH	15	20
RIVER	25	ABOVE	30			CIT	35	40
	45		50					

DATE OF PHOTO

TYPE

QUALITY

CLASS

NO. OF CARDS

SOURCE OF PHOTOGRAPH

(1, 29)

4

2

3

1

25X1C

CLASSIFICATION

CONF

CAPTIONED BY

WJ

FORM NO. 174
1 Jan 56

Approved For Release 2000/04/27 : CIA-RDP78-05867A000415440008-4

PHOTO ANALYSIS REPORT

PHOTO NO. **Approved For Release 2000/04/27** LOT NO. **16800-77** MAP REFERENCE **CIA-RDP78-05867A000415440008-4** LATITUDE LONGITUDE

COUNTRY **PANAMA** PROVINCE

AREA NO	SUBJECT	SUBJECT	SUBJECT	SUBJECT	SUBJECT	SUBJECT	SUBJECT	SUBJECT	SUBJECT
1 26 E	C I J								
S A M T	A	R O S A	10			S C H O O L	15		H
HOUSE	25			30			35		40
	45			50					

DATE OF PHOTO	TYPE	QUALITY	CLASS	NO. OF CARDS	SOURCE OF PHOTOGRAPH
	4	2	3	1	25X1C

CLASSIFICATION **CONF** CAPTIONED BY **WVB**

250847

PHOTO NO. Approved For Release 2000/04/27 : CIA-RDP78-05867A000415440008-4

COUNTRY PANAMA PROVINCE

AREA NO	SUBJECT	SUBJECT	SUBJECT	SUBJECT	SUBJECT	SUBJECT	SUBJECT	SUBJECT
26G	C6B							
S	A	R	M	S	T			
E	O	T	T	O				

DATE OF PHOTO	TYPE	QUALITY	CLASS	NO. OF CARDS	SOURCE OF PHOTOGRAPH
	4	2	3	1	25X10
CLASSIFICATION CONF				CAPTIONED BY WLB	

PHOTO NO. 00000000 LOT NO. N 10427 MAP REFERENCE LATTITUDE LONGITUDE
Approved For Release 2000/04/27 : CIA-RDP78-05867A000415440008-4

COUNTRY PANAMA PROVINCE

AREA NO	SUBJECT	SUBJECT	SUBJECT	SUBJECT	SUBJECT	SUBJECT	SUBJECT	SUBJECT
<u>26E</u>	<u>AL7</u>							
<u>SANT</u>	<u>A</u>	<u>ROSA</u>	<u>A</u>		<u>GR</u>	<u>OU</u>	<u>P</u>	<u>LE</u>
<u>AVI</u>	<u>NG</u>	<u>THE</u>	<u>T</u>	<u>OW</u>	<u>N</u>			


DATE OF PHOTO	TYPE	QUALITY	CLASS	NG. OF CARDS	SOURCE OF PHOTOGRAPH
	<u>4</u>	<u>2</u>	<u>3</u>	<u>1</u>	<u>25X1C</u>
CLASSIFICATION <u>CONF</u>				CAPTIONED BY <u>LWB</u>	

PHOTO NO. 28840 LOT NO. N MAP REFERENCE 61 LATITUDE 6 LONGITUDE 4-4 W
 Approved For Release 2000/04/27 : CIA-RDP78-05867A000415440008-4

COUNTRY PANAMA PROVINCE

AREA NO	SUBJECT	SUBJECT	SUBJECT	SUBJECT	SUBJECT	SUBJECT	SUBJECT	SUBJECT
26E	R16							
C O L O N	⁵ N	(NR)	¹⁰		R E F	¹⁵	N E R I	²⁰ A
P A N A M A	²⁵	A	³⁰	A		³⁵	D O C K S	⁴⁰ B
O F F I C E	⁴⁵		⁵⁰	B L D G S				

(16)

DATE OF PHOTO	TYPE	QUALITY	CLASS	NO. OF CARDS	SOURCE OF PHOTOGRAPH
604	2	3	1	25X1C	

CLASSIFICATION CONF CAPTIONED BY WA

PHOTO NO. 000570 LOT NO. 11 MAP REFERENCE CIA-RDP78-05867A000415440008-4 LATITUDE _____ LONGITUDE _____

Approved For Release 2000/04/27 : CIA-RDP78-05867A000415440008-4

COUNTRY PANAMA PROVINCE _____

AREA NO	SUBJECT	SUBJECT	SUBJECT	SUBJECT	SUBJECT	SUBJECT	SUBJECT	SUBJECT
<u>26E</u>	<u>C36</u>							
<u>SANTA</u>	<u>5</u>	<u>ROSA</u>	<u>19</u>		<u>LOOKING</u>	<u>15</u>		<u>20</u>
<u>BACK</u>	<u>25</u>	<u>ON</u>	<u>33</u>	<u>TITLE</u>	<u>TOWN</u>	<u>35</u>		<u>40</u>
	<u>45</u>		<u>50</u>					

DATE OF PHOTO	TYPE	QUALITY	CLASS	NO. OF CARDS	SOURCE OF PHOTOGRAPH
	<u>4</u>	<u>~</u>	<u>3</u>	<u>1</u>	<u>25X1C</u>

CLASSIFICATION CONF CAPTIONED BY WB

PHOTO NO. 960551

Approved For Release 2000/04/27 : CIA-RDP78-05867A000415440008-4

LOT NO. 11507

MAP REFERENCE

LATITUDE

LONGITUDE

COUNTRY PANAMA

PROVINCE

AREA NO	SUBJECT	SUBJECT	SUBJECT	SUBJECT	SUBJECT	SUBJECT	SUBJECT	SUBJECT	SUBJECT
26 E	C 6 B								
SANTA	ROSA				THE			MAIN	
STREET									

(6)

DATE OF PHOTO	TYPE	QUALITY	CLASS	NO. OF CARDS	SOURCE OF PHOTOGRAPH
	4	2	3	1	[REDACTED] 25X1C

CLASSIFICATION CONF

CAPTIONED BY WJB

Approved For Release 2000/04/27 : CIA-RDP78-05867A000415440008-4

FORM NO. 174 USE PREVIOUS EDITIONS

PHOTO ANALYSIS REPORT

GPO : 1962 O - 647225

Approved For Release 2000/04/27 : CIA-RDP78-05867A000415440008-433 *W*

COUNTRY PANAMA PROVINCE COCLE

AREA NO	SUBJECT	SUBJECT	SUBJECT	SUBJECT	SUBJECT	SUBJECT	SUBJECT	SUBJECT
26E	A/H3							
A	G	U	A	D	U	C	E	(WR)
I	R	A	N	C	H	B	U	L
R	E	A	N	I	E	F	O	R

DATE OF PHOTO	TYPE	QUALITY	CLASS	NO. OF CARDS	SOURCE OF PHOTOGRAPH
	4	2	3	1	(24) [REDACTED] 25X1C

Approved For Release 2000/04/27 : CIA-RDP78-05867A000415440008-4 3 W

PHOTO NO. 30855 LOT NO. 16 MAP REFERENCE LATITUDE LONGITUDE
 COUNTRY PANAMA PROVINCE COCLE

AREA NO	SUBJECT	SUBJECT	SUBJECT	SUBJECT	SUBJECT	SUBJECT	SUBJECT	SUBJECT	SUBJECT													
26E	AH7																					
A	G	U	A	5	D	U	4	C	E	10	(NR)	15	C	H	I	A	R	20				
I	R	A	N	C	H					30	C	A	T	T	4	E		B	A	R	40	
S										45												

DATE OF PHOTO	TYPE	QUALITY	CLASS	NO. OF CARDS	SOURCE OF PHOTOGRAPH
	4	2	3	1	25X1C

CLASSIFICATION CONF CAPTIONED BY CJB

PHOTO NO. CONF LOT NO. 2000/04/27 MAP REFERENCE CIA-RDP78-05867A000415440008-4 LATITUDE 09° 33' N LONGITUDE

COUNTRY PANAMA PROVINCE ~~COLE~~

AREA NO	SUBJECT	SUBJECT	SUBJECT	SUBJECT	SUBJECT	SUBJECT	SUBJECT	SUBJECT
<u>26E</u>	<u>AH7</u>							
<u>AGUA</u>	<u>DU</u>	<u>4</u>	<u>C</u>	<u>E</u>	<u>(N.R)</u>	<u>15</u>	<u>CH</u>	<u>120</u>
<u>1</u>	<u>RIAN</u>	<u>25</u>	<u>CH</u>	<u>30</u>	<u>ONE</u>	<u>35</u>	<u>OF</u>	<u>40</u>
<u>RA</u>	<u>2</u>	<u>45</u>	<u>MILK</u>	<u>50</u>	<u>RI</u>	<u>55</u>	<u>BARNS</u>	

CHIARI (COMPAÑIA CANADERA DE COCLE)
produces milk which is processed at PANAMA CITY by
Industrias Lácteas, S.A.

DATE OF PHOTO	TYPE	QUALITY	CLASS	NO. OF CARDS	SOURCE OF PHOTOGRAPH
	<u>4</u>	<u>2</u>	<u>3</u>	<u>1</u>	<u>25X1C</u>

PHOTO NO. CG0855 LOT NO. 1 MAP REFERENCE 78-05867A000415440008-4 LATITUDE 81°N LONGITUDE 14°W
 Approved For Release 2000/04/27 : CIA-RDP78-05867A000415440008-4

COUNTRY PANAMA PROVINCE COCLE

AREA NO	SUBJECT	SUBJECT	SUBJECT	SUBJECT	SUBJECT	SUBJECT	SUBJECT	SUBJECT
<u>26E</u>	<u>RHP</u>							
<u>NATA</u> ⁵		<u>(NR)</u>	¹⁰	<u>INDUSTR</u>	<u>IA</u>	²⁰		
<u>DE</u> ²⁵	<u>NATA</u>		³⁰	<u>A</u>	<u>(A)</u>	³⁵	<u>CHAR</u>	⁴⁰
<u>IFIRH</u> ⁴⁵		<u>(CANDY)</u>	⁵⁰					

(7, 24)

DATE OF PHOTO	TYPE	QUALITY	CLASS	NO. OF CARDS	SOURCE OF PHOTOGRAPH
	<u>4</u>	<u>2</u>	<u>3</u>	<u>1</u>	<u>25X1C</u>

PHOTO **Approved For Release 2000/04/27 : CIA-RDP78-05867A000415440008-4** *35 W*

COUNTRY **PANAMA** PROVINCE **COLE**

AREA NO	SUBJECT	SUBJECT	SUBJECT	SUBJECT	SUBJECT	SUBJECT	SUBJECT	SUBJECT
26E	AHR							
A	5	D	10	(NR)	15	L	A	20
E	25	A	30	S	35	L	L	40
P	45	R	50	F	C	H	A	R
R		E		S		A		R

DATE OF PHOTO	TYPE	QUALITY	CLASS	NO. OF CARDS	SOURCE OF PHOTOGRAPH
	4	2	3	1	25X1C

CLASSIFICATION **Approved For Release 2000/04/27 : CIA-RDP78-05867A000415440008-4** CAPTIONED BY *EXB*