

PHOTO *Approved For Release 2000/04/27 : CIA-RDP78-05867A000415440015-6* LOT NO. *7388* MAP REFERENCE *BR* LATITUDE *75-44 W* LONGITUDE

COUNTRY *BR* PROVINCE *ALAGOAS*

AREA NO	SUBJECT	SUBJECT	SUBJECT	SUBJECT	SUBJECT	SUBJECT	SUBJECT	SUBJECT	SUBJECT
<i>123A</i>	<i>AKT</i>								
<i>MACEIO</i>	<i>10</i>	<i>A</i>	<i>R</i>	<i>P</i>	<i>O</i>	<i>R</i>	<i>T</i>	<i>15</i>	<i>20</i>
<i>INAL</i>	<i>25</i>							<i>35</i>	<i>40</i>
	<i>45</i>								<i>50</i>

*31*

DATE OF PHOTO	TYPE	QUALITY	CLASS	NO. OF CARDS	SOURCE OF PHOTOGRAPH
<i>28 JUNE 63</i>	<i>4</i>	<i>1</i>	<i>3</i>	<i>1</i>	<i>25X1C</i>

CLASSIFICATION *conf* CAPTIONED BY *WB*

PHOTO *Approved For Release 2000/04/27 : CIA-RDP78-05867A000415440015-6* MAP REFERENCE *8586* LATITUDE *00° 15' N* LONGITUDE *79° 15' W*

COUNTRY		PROVINCE									
BR		SERGIPE									
AREA NO	SUBJECT	SUBJECT	SUBJECT	SUBJECT	SUBJECT	SUBJECT	SUBJECT	SUBJECT	SUBJECT	SUBJECT	SUBJECT
823H	AKB										
	5			10		15				20	
A R M C A J U				A I R P O R T						T E R	
	25			30		35					40
M I N A L											
	45			50							

31		DATE OF PHOTO		TYPE	QUALITY	CLASS	NO. OF CARDS	SOURCE OF PHOTOGRAPH		
28 JUNE		6	3	4	1	3	1	25X1C		
CLASSIFICATION							CAPTIONED BY			
cont							WZ			



PHOTO *001* Approved For Release 2000/04/27 : CIA-RDP78-05867A000415440015-6

COUNTRY *BR* PROVINCE *PERNAMBUCO*

AREA NO	SUBJECT	SUBJECT	SUBJECT	SUBJECT	SUBJECT	SUBJECT	SUBJECT	SUBJECT	SUBJECT
<i>523H</i>	<i>AKP</i>								
<i>RICHIE</i>			<i>AIRPORT</i>				<i>TER</i>		
<i>INAL.</i>									

*31*

DATE OF PHOTO	TYPE	QUALITY	CLASS	NO. OF CARDS	SOURCE OF PHOTOGRAPH
<i>28 June</i>	<i>634</i>	<i>1</i>	<i>3</i>	<i>1</i>	<i>25X1C</i>
CLASSIFICATION <i>Conf</i>				CAPTIONED BY <i>WJ</i>	

Approved For Release 2000/04/27 : CIA-RDP78-05867A000415440015-6

COUNTRY BR PROVINCE PERNAMBUCO

AREA NO	SUBJECT	SUBJECT	SUBJECT	SUBJECT	SUBJECT	SUBJECT	SUBJECT	SUBJECT	SUBJECT
<u>523H</u>	<u>AKB</u>								
<u>RECIFE</u>			<u>AIRPORT</u>				<u>TER</u>		
<u>INAL.</u>									

DATE OF PHOTO	TYPE	QUALITY	CLASS	NO. OF CARDS	SOURCE OF PHOTOGRAPH
<u>28 JUNE 63</u>	<u>4</u>	<u>1</u>	<u>3</u>	<u>1</u>	<u>25X1C</u>

Approved For Release 2000/04/27 : CIA-RDP78-05867A000415440015-6

PHOTO *Approved For Release 2000/04/27 : CIA-RDP78-05867A000415440015-6* *7388* *48W*

COUNTRY *BR* PROVINCE *PERNAMBUCO*

AREA NO	SUBJECT	SUBJECT	SUBJECT	SUBJECT	SUBJECT	SUBJECT	SUBJECT	SUBJECT
<i>523H</i>	<i>AKP</i>							
<i>RECI</i>	<i>FE</i>		<i>INTER</i>	<i>IOR</i>	<i>OF</i>			
<i>AIRP</i>	<i>ORT</i>		<i>TER</i>	<i>MIN</i>	<i>ARE.</i>			

*31*

DATE OF PHOTO	TYPE	QUALITY	CLASS	NO. OF CARDS	SOURCE OF PHOTOGRAPH
<i>28 JUNE</i>	<i>634</i>	<i>1</i>	<i>3</i>	<i>1</i>	<i>25X1C</i>
CLASSIFICATION <i>Cmt</i>				CAPTIONED BY <i>WJ</i>	

Approved For Release 2000/04/27 : CIA-RDP78-05867A000415440015-6

COUNTRY BR PROVINCE PERNAMBUCO

AREA NO	SUBJECT	SUBJECT	SUBJECT	SUBJECT	SUBJECT	SUBJECT	SUBJECT	SUBJECT
<u>523H</u>	<u>AKB</u>							
<u>RECIFE</u>				<u>INTERIOR</u>			<u>OF</u>	
<u>AIRPORT</u>				<u>TERMINAL</u>			<u>2.</u>	

DATE OF PHOTO	TYPE	QUALITY	CLASS	NO. OF CARDS	SOURCE OF PHOTOGRAPH
<u>28 JUNE</u>	<u>63</u>	<u>4</u>	<u>13</u>	<u>1</u>	<u>25X1C</u>
CLASSIFICATION <u>conf</u>				CAPTIONED BY <u>WJ</u>	

Approved For Release 2000/04/27 : CIA-RDP78-05867A000415440015-6

COUNTRY: BR PROVINCE: BAHIA

AREA NO	SUBJECT	SUBJECT	SUBJECT	SUBJECT	SUBJECT	SUBJECT	SUBJECT	SUBJECT	SUBJECT
133H	AJA								
	5	A L V A D O R	10	W O R K M E N	15				20
	25	T A L L I N G	30	J E W E L R Y	35	P I P E			40
	45		50						

70-75

DATE OF PHOTO	TYPE	QUALITY	CLASS	NO. OF CARDS	SOURCE OF PHOTOGRAPH
24 JUNE 63	4	1	3	1	25X1C
CLASSIFICATION: <i>conf</i>				CAPTIONED BY: <i>WB</i>	







PHOTO NO. 001157  
 INDEX NO. 7366  
 MAP REFERENCE  
 LATITUDE 15° 31' N  
 LONGITUDE 47° 41' W  
 Approved For Release 2000/04/27 : CIA-RDP78-05867A000415440015-6

COUNTRY BR PROVINCE TAHOA

AREA NO	SUBJECT	SUBJECT	SUBJECT	SUBJECT	SUBJECT	SUBJECT	SUBJECT	SUBJECT
13314	C32							
	5	10	15	20	25	30	35	40
	AR	OF	PLAZA	LA	HOTEL			

DATE OF PHOTO	TYPE	QUALITY	CLASS	NO. OF CARDS	SOURCE OF PHOTOGRAPH
29 JUNE 63	4	1	3	1	25X1C

CLASSIFICATION CONF CAPTIONED BY [Signature]

PHOTO ID: **Approved For Release 2000/04/27 : CIA-RDP78-05867A000415440015-6** MAP REFERENCE: **5867** LATITUDE: **5° 31' N** LONGITUDE: **38° 31' W**

COUNTRY	<b>BR</b>		PROVINCE	<b>BANIA</b>					
AREA NO	<b>133H</b>	SUBJECT	<b>CB6</b>	SUBJECT		SUBJECT		SUBJECT	
	<b>ALVADOR</b>	<sup>5</sup>	<b>OR</b>	<sup>10</sup>	<b>LK</b>	<sup>15</sup>	<b>FRM</b>	<sup>20</sup>	<b>RE</b>
	<b>AR</b>	<sup>25</sup>	<b>OF</b>	<sup>30</sup>	<b>PLA</b>	<sup>35</sup>	<b>TEL</b>	<sup>40</sup>	
		<sup>45</sup>		<sup>50</sup>					

<b>7</b>	DATE OF PHOTO	TYPE	QUALITY	CLASS	NO. OF CARDS	SOURCE OF PHOTOGRAPH
	<b>29 JUNE</b>	<b>63</b>	<b>4</b>	<b>1</b>	<b>3</b>	<b>25X1C</b>
CLASSIFICATION	CAPTIONED BY					
<b>CONF</b>	<b>MB</b>					



PHOTO **Approved For Release 2000/04/27 : CIA-RDP78-05867A000415440015-6** MAP REFERENCE LATTITUDE LONGITUDE

COUNTRY PROVINCE

AREA NO	SUBJECT	SUBJECT	SUBJECT	SUBJECT	SUBJECT	SUBJECT	SUBJECT	SUBJECT	SUBJECT
12111	AKC								
				10	B	U	\$	E	\$
									NR
				30	P	O	R	T	A
				50					

DATE OF PHOTO	TYPE	QUALITY	CLASS	NO. OF CARDS	SOURCE OF PHOTOGRAPH
24 Jun 63	4	1	3	1	25X1C

Approved For Release 2000/04/27 : CIA-RDP78-05867A000415440015-6

COUNTRY: BR PROVINCE: BAHIA

AREA NO	SUBJECT	SUBJECT	SUBJECT	SUBJECT	SUBJECT	SUBJECT	SUBJECT	SUBJECT	SUBJECT
1374	C12								
	5	10		15					20
	A L V A D E R			C O L O N I A L					C
	25	30		35					40
	H U R C H		A B O U E		B A I X A				D O
	45	50							
	S P A P A T E I		R O S						

7-10

DATE OF PHOTO	TYPE	QUALITY	CLASS	NO. OF CARDS	SOURCE OF PHOTOGRAPH
29 JUN 63	4	1	3	1	25X1C
CLASSIFICATION: Conf					CAPTIONED BY: WBA

PHOTO *Approved For Release 2000/04/27 : CIA-RDP78-03867A000415440015-6* *59° 31' W*

COUNTRY	BR		PROVINCE	BANIA							
AREA NO	133H	SUBJECT	C66	SUBJECT	C78						
		5	ALVADOR	10	FIRAN	15	CIS	20	CAN		
		25	FIRAR	30	-	35		40			
		45		50							

7-10		DATE OF PHOTO		TYPE	QUALITY	CLASS	NO. OF CARDS	SOURCE OF PHOTOGRAPH
29	JUNE	6	3	4	1	3	2	25X1C
CLASSIFICATION							CAPTIONED BY	
CONF							WB	



Approved For Release 2000/04/27 : CIA-RDP78-03867A000415440015-6

COUNTRY BR PROVINCE BAHIA

AREA NO	SUBJECT	SUBJECT	SUBJECT	SUBJECT	SUBJECT	SUBJECT	SUBJECT
<u>133H</u>	<u>C25</u>						
<u>5</u>	<u>ALVADOR</u>	<u>10</u>	<u>HOME</u>	<u>15</u>	<u>SHINE</u>	<u>20</u>	<u>NE</u>
<u>25</u>	<u>BOY</u>	<u>30</u>	<u>IN</u>	<u>35</u>	<u>CITY</u>	<u>40</u>	<u>PARK</u>
<u>45</u>		<u>50</u>					

25

DATE OF PHOTO	TYPE	QUALITY	CLASS	NO. OF CARDS	SOURCE OF PHOTOGRAPH
<u>29 JUNE</u>	<u>6</u>	<u>3</u>	<u>4</u>	<u>1</u>	<u>25X1C</u>

CLASSIFICATION CONF CAPTIONED BY LWJ

Approved For Release 2000/04/27 : CIA-RDP78-03867A000415440015-6

FORM NO. 174 USE PREVIOUS EDITIONS PHOTO ANALYSIS REPORT



PHOTO <sup>054</sup> Approved For Release 2000/04/27 : CIA-RDP78-05867A000415440015-6

COUNTRY PERU PROVINCE La Libertad

AREA NO	SUBJECT	SUBJECT	SUBJECT	SUBJECT	SUBJECT	SUBJECT	SUBJECT	SUBJECT
<u>1224</u>	<u>CG6</u>							
<u>L</u>	<u>ST.</u>	<u>NR</u>	<u>RU</u>	<u>A</u>	<u>LA</u>	<u>GR</u>	<u>AC</u>	<u>CA.</u>

DATE OF PHOTO	TYPE	QUALITY	CLASS	NO. OF CARDS	SOURCE OF PHOTOGRAPH
<u>24 June 63</u>	<u>4</u>	<u>1</u>	<u>3</u>	<u>1</u>	<u>25X1C</u>

CLASSIFICATION \_\_\_\_\_ CAPTIONED BY La Libertad

PHOTO **Approved For Release 2000/04/27 : CIA-RDP78-05867A000415440015-6** LONGITUDE *38-31 W*

COUNTRY	<i>BR</i>		PROVINCE	<i>BAHIA</i>							
AREA NO	<i>133N</i>	SUBJECT	<i>CG6</i>	SUBJECT		SUBJECT		SUBJECT		SUBJECT	
		<i>5</i>	<i>W A d o K</i>		<i>10</i>	<i>R L A</i>	<i>15</i>	<i>d A</i>	<i>G R A</i>	<i>20</i>	
		<i>25</i>			<i>30</i>		<i>35</i>			<i>40</i>	
	<i>C.A.</i>				<i>50</i>						

<i>7</i>	DATE OF PHOTO	TYPE	QUALITY	CLASS	NO. OF CARDS	SOURCE OF PHOTOGRAPH
	<i>29 June 63</i>	<i>4</i>	<i>1</i>	<i>3</i>	<i>1</i>	<i>25X1C</i>
	CAPTIONED BY					
	<i>[Signature]</i>					

PHOTO *Approved For Release 2000/04/27 : CIA-RDP78-05867A000415440015-6* LOT NO. *838* MAP REFERENCE *BR 38-31 W* LONGITUDE

COUNTRY: *BR* PROVINCE: *BAHIA*

AREA NO	SUBJECT	SUBJECT	SUBJECT	SUBJECT	SUBJECT	SUBJECT	SUBJECT	SUBJECT
<i>133H</i>	<i>CG6</i>							
<i>5</i>	<i>VALADORA</i>	<i>R</i>	<i>10</i>	<i>MR</i>	<i>15</i>	<i>RU</i>	<i>A</i>	<i>20</i>
<i>25</i>	<i>GRACA</i>		<i>30</i>		<i>35</i>			<i>40</i>
<i>45</i>			<i>50</i>					

DATE OF PHOTO	TYPE	QUALITY	CLASS	NO. OF CARDS	SOURCE OF PHOTOGRAPH
<i>24 JUNE 63</i>	<i>4</i>	<i>1</i>	<i>3</i>	<i>1</i>	<i>25X1C</i>

CLASSIFICATION: *CONF* CAPTIONED BY: *WB*  
*Approved For Release 2000/04/27 : CIA-RDP78-05867A000415440015-6*  
 FORM NO. 174 USE PREVIOUS EDITIONS PHOTO ANALYSIS REPORT

PHOTO ID: *801110* *3064* MAP REFERENCE: *78-31 W* LATITUDE: *78-31 W* LONGITUDE: *78-31 W*  
 Approved For Release 2000/04/27 : CIA-RDP78-02867A000415440015-6

COUNTRY: *BR* PROVINCE: *BAHIA*

AREA NO	SUBJECT	SUBJECT	SUBJECT	SUBJECT	SUBJECT	SUBJECT	SUBJECT	SUBJECT	SUBJECT
<i>133H</i>	<i>AK6</i>								
<i>5</i>	<i>ALVADO R</i>		<i>10</i>	<i>BLD</i>	<i>15</i>	<i>DEPOT</i>			<i>20</i>
			<i>30</i>		<i>35</i>				<i>40</i>
			<i>45</i>						
			<i>50</i>						

DATE OF PHOTO	TYPE	QUALITY	CLASS	NO. OF CARDS	SOURCE OF PHOTOGRAPH
<i>29 JUNE 63</i>	<i>4</i>	<i>1</i>	<i>3</i>	<i>1</i>	<i>25X1C</i>

CLASSIFICATION: *CONF* CAPTIONED BY: *WB*  
 Approved For Release 2000/04/27 : CIA-RDP78-02867A000415440015-6  
 FORM NO. 174 USE PREVIOUS EDITIONS PHOTO ANALYSIS REPORT GPO : 1962 O - 647423

PHOTO NO. 133H MAP REFERENCE 194 LATITUDE 13° 31' W  
 Approved For Release 2000/04/27 : CIA-RDP78-05867A000415440015-6

COUNTRY	<u>BR</u>		PROVINCE	<u>BAHIA</u>			
AREA NO	<u>133H</u>	SUBJECT	<u>C25</u>	SUBJECT		SUBJECT	
	<u>5</u>	<u>10</u>	<u>15</u>	<u>20</u>	<u>25</u>	<u>30</u>	<u>35</u>
	<u>5</u>	<u>10</u>	<u>15</u>	<u>20</u>	<u>25</u>	<u>30</u>	<u>35</u>
	<u>25</u>	<u>30</u>	<u>35</u>	<u>40</u>	<u>45</u>	<u>50</u>	<u>55</u>
	<u>25</u>	<u>30</u>	<u>35</u>	<u>40</u>	<u>45</u>	<u>50</u>	<u>55</u>
	<u>45</u>	<u>50</u>	<u>55</u>	<u>60</u>	<u>65</u>	<u>70</u>	<u>75</u>

<u>25</u>	DATE OF PHOTO	TYPE	QUALITY	CLASS	NO. OF CARDS	SOURCE OF PHOTOGRAPH
<u>29 JUNE 63</u>	<u>4</u>	<u>1</u>	<u>3</u>	<u>1</u>	<u>25X1C</u>	
CLASSIFICATION	CAPTIONED BY					
<u>CONF</u>	<u>WB</u>					





Approved For Release 2000/04/27 : CIA-RDP78-05867A000415440015-6

COUNTRY	BR		PROVINCE	BAHIA									
AREA NO	133H	SUBJECT	C28	SUBJECT		SUBJECT		SUBJECT		SUBJECT		SUBJECT	
	A L V	A d	O R	10	A T L	A N T I	C A	15					20
	B L d			30				35					40
				50									

7	DATE OF PHOTO	TYPE	QUALITY	CLASS	NO. OF CARDS	SOURCE OF PHOTOGRAPH	25X1C
30 JUNE	6 3	4	1	3	1		
CLASSIFICATION						CAPTIONED BY	
Approved For Release 2000/04/27 : CIA-RDP78-05867A000415440015-6						[Signature]	

PHOTO ID: *38694* MAP REFERENCE: *7831 W* LATITUDE: *15* LONGITUDE: *45*  
 Approved For Release 2000/04/27 : CIA-RDP78-05867A000415440015-6

COUNTRY	BR		PROVINCE	BAHIA					
AREA NO	133H	SUBJECT	ALB	SUBJECT		SUBJECT		SUBJECT	
					10	F A R O	15	L	d A
					25	(L i g H T H O U S E)	35		
					45				

30	DATE OF PHOTO	TYPE	QUALITY	CLASS	NO. OF CARDS	SOURCE OF PHOTOGRAPH
30 JUNE	6 3	4	1	3	1	25X1C
CLASSIFICATION	CONF		CAPTIONED BY		[REDACTED]	

Approved For Release 2000/04/27 : CIA-RDP78-05867A000415440015-6

COUNTRY **BR** PROVINCE **BAHIA**

AREA NO	SUBJECT	SUBJECT	SUBJECT	SUBJECT	SUBJECT	SUBJECT	SUBJECT
133H	C42						
5	ALVADOR		10	FORT	15	SANTO	20
25	ANTONIO		30	LA	35	BARRA.	40
45			50				

DATE OF PHOTO	TYPE	QUALITY	CLASS	NO. OF CARDS	SOURCE OF PHOTOGRAPH
30 JUNE 63	4	1	3	1	25X1C

Approved For Release 2000/04/27 : CIA-RDP78-05867A000415440015-6

PHOTO NO. 306 MAP REFERENCE LATTITUDE 38-31 W LONGITUDE

COUNTRY BR PROVINCE BAHIA

AREA NO	SUBJECT	SUBJECT	SUBJECT	SUBJECT	SUBJECT	SUBJECT	SUBJECT	SUBJECT
133H	ALB							
	ALVADOR			10	FAROL	15	(L19H	20
	THOUSE)	DA		30	BARRA.	35		40
				50				

DATE OF PHOTO	TYPE	QUALITY	CLASS	NO. OF CARDS	SOURCE OF PHOTOGRAPH
30 JUNE 63	4	1	3	1	25X1C

CLASSIFICATION CONF CAPTIONED BY [Signature]

PHOTO MAP REFERENCE LATITUDE LONGITUDE  
 Approved For Release 2000/04/27 : CIA-RDP78-05867A000415440015-6 7 4

COUNTRY BR PROVINCE Bahia

AREA NO	SUBJECT	SUBJECT	SUBJECT	SUBJECT	SUBJECT	SUBJECT	SUBJECT	SUBJECT
<u>13311</u>	<u>CIA</u>							
<u>FELIC</u>	<u>5</u>	<u>6</u>	<u>10</u>	<u>15</u>	<u>20</u>	<u>25</u>	<u>30</u>	<u>35</u>
<u>MICIPAL</u>	<u>25</u>	<u>30</u>	<u>35</u>	<u>40</u>	<u>45</u>	<u>50</u>	<u>55</u>	<u>60</u>
	<u>45</u>							

DATE OF PHOTO	TYPE	QUALITY	CLASS	NO. OF CARDS	SOURCE OF PHOTOGRAPH
<u>7-9</u>					<u>25X1C</u>
<u>1 July 63</u>	<u>4</u>	<u>1</u>	<u>3</u>	<u>1</u>	

CLASSIFICATION conf CAPTIONED BY WB  
 Approved For Release 2000/04/27 : CIA-RDP78-05867A000415440015-6  
 FORM NO. 174 USE PREVIOUS EDITIONS GPO : 1962 O - 647425  
 PHOTO ANALYSIS REPORT


Approved For Release 2000/04/27 : CIA-RDP78-05867A000415440015-6

PHOTO NO.	83061	MAG REFERENCE	1015	LATITUDE	15	LONGITUDE	74
COUNTRY	BR		PROVINCE	BAHIA			
AREA NO.	133H	SUBJECT	SUBJECT	SUBJECT	SUBJECT	SUBJECT	SUBJECT
		CIN					
		5	E	10	J	15	A N T A N A
		25	CLUB	30		35	T E
		45		50			

7	DATE OF PHOTO	TYPE	QUALITY	CLASS	NO. OF CARDS	SOURCE OF PHOTOGRAPH
	1 July 63	4	1	3	1	25X1C
CLASSIFICATION	conf		CAPTIONED BY		WB	

PHOTO NO. **Approved For Release 2000/04/27 : CIA-RDP78-05867A000415440015-6** MAP REFERENCE **7386** LATITUDE **7 57 41** LONGITUDE **73 57 41**

COUNTRY	<b>BR</b>		PROVINCE	<b>BAHIA</b>									
AREA NO	<b>133H</b>	SUBJECT	<b>CIR</b>	SUBJECT		SUBJECT		SUBJECT		SUBJECT		SUBJECT	
	<b>F</b>	<b>E</b>	<b>R</b>	<b>E</b>		<b>J</b>	<b>A</b>	<b>N</b>	<b>T</b>	<b>A</b>	<b>N</b>	<b>A</b>	<b>P</b>
	<b>R</b>	<b>I</b>	<b>S</b>	<b>H</b>		<b>C</b>	<b>H</b>	<b>U</b>	<b>R</b>	<b>C</b>	<b>H</b>		<b>A</b>

<b>7-10</b>	DATE OF PHOTO	TYPE	QUALITY	CLASS	NO. OF CARDS	SOURCE OF PHOTOGRAPH
<b>1 July</b>	<b>6 3 4</b>	<b>1</b>	<b>3</b>	<b>1</b>	<b>25X1C</b>	
CLASSIFICATION	<b>conf</b>					CAPTIONED BY
						<b>WBE</b>





Approved For Release 2000/04/27 : CIA-RDP78-05867A000415440015-6

COUNTRY		PROVINCE		LATITUDE		LONGITUDE	
BR		B.H.		58		15	
AREA NO	SUBJECT	SUBJECT	SUBJECT	SUBJECT	SUBJECT	SUBJECT	SUBJECT
177H	C12						
	5		10		15		20
F	R						\$ E
	25	d o f	30	P A S S O	35		40
N H o R							C H U R
	45	-	50				
C H							

10-7

DATE OF PHOTO		TYPE	QUALITY	CLASS	NO. OF CARDS	SOURCE OF PHOTOGRAPH
1 July	63	4	1	3	1	25X1C
CLASSIFICATION				CAPTIONED BY		
				C.H.		

PHOTO NO. 1006 MAP REFERENCE 1006 LATITUDE 10° 20' LONGITUDE 81° 40'  
 Approved For Release 2000/04/27 : CIA-RDP78-05867A000415440015-6

COUNTRY	<u>BR</u>		PROVINCE	<u>BAHIA</u>											
AREA NO	<u>133H</u>	SUBJECT	<u>CSF</u>	SUBJECT	<u>AH3</u>	SUBJECT		SUBJECT		SUBJECT		SUBJECT		SUBJECT	
	<u>F</u>	<u>E</u>	<u>R</u>	<u>A</u>	<u>J</u>	<u>E</u>	<u>10</u>	<u>A</u>	<u>N</u>	<u>T</u>	<u>A</u>	<u>15</u>	<u>A</u>	<u>8</u>	<u>4</u>
	<u>E</u>	<u>R</u>	<u>P</u>	<u>25</u>	<u>4</u>	<u>G</u>	<u>30</u>	<u>O</u>	<u>A</u>	<u>T</u>	<u>35</u>	<u>A</u>	<u>L</u>	<u>1</u>	<u>U</u>
	<u>T</u>	<u>O</u>	<u>C</u>	<u>45</u>	<u>K</u>	<u>F</u>	<u>50</u>	<u>A</u>	<u>I</u>	<u>R</u>					

<u>10-24</u>	DATE OF PHOTO	TYPE	QUALITY	CLASS	NO. OF CARDS	SOURCE OF PHOTOGRAPH
<u>1 July</u>	<u>63</u>	<u>4</u>	<u>1</u>	<u>3</u>	<u>2</u>	<u>25X1C</u>
CLASSIFICATION	CAPTURED BY					
	<u>WJZ</u>					

Approved For Release 2000/04/27 : CIA-RDP78-03867A000415440015-6

PHOTO NO.	13084	MAP REFERENCE	38-5-7W	LATITUDE		LONGITUDE	
COUNTRY	BR		PROVINCE		BAHIA		
AREA NO	133H	SUBJECT	AK3	SUBJECT	CSF	SUBJECT	
	F E I R A		5		10	A N T A N A	15
	R S E		25		30		35
			45		50		40

DATE OF PHOTO	TYPE	QUALITY	CLASS	NO. OF CARDS	SOURCE OF PHOTOGRAPH
10-24					25X1C
1 July	63	4	1	3	2
CLASSIFICATION	CAPTIONED BY				
	WBE				


PHOTO **Approved For Release 2000/04/27 : CIA-RDP78-05867A000415440015-6** LONGITUDE **38-57W**

COUNTRY **BR** PROVINCE **BAHIA**

AREA NO	SUBJECT	SUBJECT	SUBJECT	SUBJECT	SUBJECT	SUBJECT	SUBJECT	SUBJECT
<b>133H</b>	<b>AN3</b>	<b>C78</b>	<b>C5F</b>					
<b>F E I R A</b>	<b>LE</b>	<b>J A N T A W A</b>						
<b>W 6 0 Y</b>	<b>H 6 R</b>	<b>S E E</b>	<b>X</b>	<b>C O</b>	<b>R R</b>	<b>A</b>		
<b>L 5 A 7</b>	<b>H 6 R</b>	<b>S E</b>	<b>F A I R .</b>					

**8-10-24**

DATE OF PHOTO	TYPE	QUALITY	CLASS	NO. OF CARDS
<b>1 JULY</b>	<b>63</b>	<b>4</b>	<b>1</b>	<b>3 3</b>

SOURCE OF PHOTOGRAPH  
**25X1C**  


CLASSIFICATION **Approved For Release 2000/04/27 : CIA-RDP78-05867A000415440015-6**

PHOTO NO. *80134* *43064* MAP REFERENCE *NG* LATITUDE *7 57 W* LONGITUDE *78 57 W*  
 Approved For Release 2000/04/27 : CIA-RDP78-05867A000415440015-6

COUNTRY	<i>BR</i>		PROVINCE	<i>BALIA</i>			
AREA NO	<i>133H</i>	SUBJECT	<i>C26</i>	SUBJECT	<i>C5F</i>	SUBJECT	
	<i>F</i>	<i>E</i>	<i>R</i>	<i>A</i>	<i>L</i>	<i>E</i>	
	<i>N</i>	<i>O</i>	<i>R</i>	<i>S</i>	<i>T</i>	<i>A</i>	<i>C</i>
	<i>F</i>	<i>A</i>	<i>I</i>	<i>R</i>	<i>A</i>	<i>T</i>	<i>H</i>
							<i>O</i>
							<i>R</i>
							<i>S</i>
							<i>E</i>

<i>24-25</i>	DATE OF PHOTO	TYPE	QUALITY	CLASS	NO. OF CARDS	SOURCE OF PHOTOGRAPH
<i>1 JULY</i>	<i>63</i>	<i>4</i>	<i>1</i>	<i>3</i>	<i>2</i>	<i>25X1C</i>
CAPTIONED BY <i>WJZ</i>						

PHOTO NO. **Approved For Release 2000/04/27 : CIA-RDP78-05867A000415440015-6** MAP REFERENCE LATITUDE LONGITUDE


COUNTRY	PROVINCE	SUBJECT	SUBJECT	SUBJECT	SUBJECT	SUBJECT	SUBJECT	SUBJECT	SUBJECT
BR	Matia	133H	HH3	211					
		5			10			15	
		F E I R							20
		25			30			35	40
		W B O Y	H G R	S E S					C O R R K
		45			50				
		L S							

DATE OF PHOTO	TYPE	QUALITY	CLASS	NO. OF CARDS	SOURCE OF PHOTOGRAPH
24					25X1G
1 July	63	4	1	3	
CAPTIONED BY					

Approved For Release 2000/04/27 : CIA-RDP78-05867A000415440015-6

PHOTO NO. *2500* MAP REFERENCE *Q-570* LATITUDE *10-57W* LONGITUDE

COUNTRY	<i>BR</i>		PROVINCE	<i>PARANA</i>				SUBJECT	SUBJECT	SUBJECT	SUBJECT
AREA NO	<i>133H</i>	SUBJECT	<i>AH3</i>	SUBJECT	<i>CSF</i>	SUBJECT		SUBJECT			
	<i>F E I R</i>	<i>5</i>	<i>A</i>	<i>d e</i>	<i>10</i>	<i>T A N T A N A</i>	<i>15</i>	<i>A</i>			<i>B U</i>
	<i>R R O</i>	<i>25</i>	<i>AT</i>	<i>L I U E</i>	<i>30</i>	<i>S T O C K</i>	<i>35</i>				<i>S H O</i>
	<i>W.</i>	<i>45</i>			<i>50</i>						

<i>24</i>	DATE OF PHOTO	TYPE	QUALITY	CLASS	NO. OF CARDS	SOURCE OF PHOTOGR/PH	<i>25X1C</i>
<i>1 July</i>	<i>6 3</i>	<i>4</i>	<i>1</i>	<i>3</i>	<i>2</i>		
						CAPTIONED BY	<i>WB</i>

Approved For Release 2000/04/27 : CIA-RDP78-05867A000415440015-6

COUNTRY	BR		PROVINCE	BAHIA			
AREA NO	133H	SUBJECT	AH3	SUBJECT	CSF	SUBJECT	
	F	E	R	A	d	E	
	N	K	E	Y	C	A	R
	C	K					

24	DATE OF PHOTO	TYPE	QUALITY	CLASS	NO. OF CARDS	SOURCE OF PHOTOGRAPH
1 July	63	4	1	3	2	25X1C





PHOTO NO. 38-57W APPROVED FOR RELEASE 2000/04/27 : CIA-RDP78-05867A000415440015-6

COUNTRY	BR		PROVINCE	BAHIA				LONGITUDE		38-57W	
AREA NO	133H	SUBJECT	AH3	SUBJECT	CSF	SUBJECT		SUBJECT		SUBJECT	
	F	E	I	R	A	D	E	S	A	N	T
	R	S	E	F	A	I	R.	10			
								15			H
								20			g
								25			
								30			
								35			
								40			
								45			

24	DATE OF PHOTO	TYPE	QUALITY	CLASS	NO. OF CARDS	SOURCE OF PHOTOGRAPH
1 July	63	4	1	3	2	25X1C
CAPTIONED BY						

Approved For Release 2000/04/27 : CIA-RDP78-05867A000415440015-6  
ID: A66161

Next 1 Page(s) In Document Exempt

Approved For Release 2000/04/27 : CIA-RDP78-05867A000415440015-6





PHOTO NO. ~~661~~ LOT NO. ~~2000/04/27~~ MAP REFERENCE ~~2000/04/27~~ LATTITUDE ~~2000/04/27~~ LONGITUDE ~~2000/04/27~~  
 Approved For Release 2000/04/27 : CIA-RDP78-05867A000415440015-6

COUNTRY TR PROVINCE BANIK

AREA NO	SUBJECT	SUBJECT	SUBJECT	SUBJECT	SUBJECT	SUBJECT	SUBJECT	SUBJECT
133 H	C62							
A L V	A d o R							
A R	f	P L A Z A				H O T E L.		

DATE OF PHOTO	TYPE	QUALITY	CLASS	NO. OF CARDS	SOURCE OF PHOTOGRAPH
2 July	6 3 4	1	3	1	25X1C

CLASSIFIED Approved For Release 2000/04/27 : CIA-RDP78-05867A000415440015-6



PHOTO NO.

LOT NO.

MAP REFERENCE

LONGITUDE

Approved For Release 2000/04/27 : CIA-RDP78-05867A000415440015-6

BR

PROVINCE

BAHIA

12-59 S

38-31 W

AREA NO	SUBJECT	SUBJECT	SUBJECT	SUBJECT	SUBJECT	SUBJECT	SUBJECT	SUBJECT	SUBJECT
133 H	ALA								
	ALVAD	OR		10		ALIC	BOAT		
	ORAE			20				35	
				50					

38

DATE OF PHOTO	TYPE	QUALITY	CLASS	NO. OF CARDS	SOURCE OF PHOTOGRAPH
2 July	634	1	3	1	25X1C

CLASSIFICATION

CAPTIONED BY

Approved For Release 2000/04/27 : CIA-RDP78-05867A000415440015-6

PHOTO ANALYSIS REPORT



Approved For Release 2000/04/27 : CIA-RDP78-05867A000415440015-6  
ID: A66561

Approved For Release 2000/04/27 : CIA-RDP78-05867A000415440015-6