

Approved For Release 1999/09/22 : CIA-RDP78-05867A000415450012-8

PHOTO NO. 775 REFERENCE C LATITUDE 78 33 W LONGITUDE

COUNTRY	PM							PROVINCE	
AREA NO	26E	SUBJECT	C9d	SUBJECT		SUBJECT		SUBJECT	
	PANAMA		CITY			PANAMA			
	LANE		DEMONSTRATE			AG			
	INIST		REPORTING			OF			
	RIOTS IN THE CANAL ZONE.								

25X1A

8-18

DATE OF PHOTO	TYPE	QUALITY	CLASS	NO. OF CARDS	SOURCE
JAN 17 64	4	1	3	1	



Approved For Release 1999/09/22 : CIA-RDP78-05867A000415450012-8


Approved For Release 1999/09/22 : CIA-RDP78-05867A000415450012-8

PHOTO NO. 962001

PROVINCE *La. Binh. 218*

AREA NO.	SUBJECT	SUBJECT	SUBJECT	SUBJECT	SUBJECT	SUBJECT	SUBJECT	SUBJECT	SUBJECT
<i>5705</i>	<i>10</i>								
	<i>5</i>								
	<i>25</i>								
	<i>45</i>								

25X1A

DATE OF PHOTO	TYPE	QUALITY	CLASS	NO. OF CARDS	SOURCE
<i>SEP 62</i>	<i>4</i>	<i>1</i>	<i>5</i>	<i>1</i>	

Approved For Release 1999/09/22 : CIA-RDP78-05867A000415450012-8

Approved For Release 1999/09/22 : CIA-RDP78-05867A000415450012-8

PHOTO NO: 962011

COUNTRY: PE

AREA NO: 513J

PROVINCE: La Libertad

MAP REFERENCE: T 45 6

LATITUDE: 14.1

LONGITUDE: 78.5861

SUBJECT	SUBJECT	SUBJECT	SUBJECT	SUBJECT	SUBJECT	SUBJECT	SUBJECT	SUBJECT
ALA								
10								
15								
20								
25								
30								
35								
40								
45								

25X1A

30

DATE OF PHOTO	TYPE	QUALITY	CLASS	NO. OF CARDS	SOURCE
SEP 6 2 4		1	3	1	

CLASSIFICATION: CAN

CAPTIONED BY: [REDACTED]

Approved For Release 1999/09/22 : CIA-RDP78-05867A000415450012-8

PHOTO ANALYSIS REPORT

Approved For Release 1999/09/22 : CIA-RDP78-05867A000415450012-8

PHOTO NO. 96201  
 MAP REFERENCE  
 LATITUDE  
 LONGITUDE  
 COUNTRY PE PROVINCE LA LIBERTAD

AREA NO.	SUBJECT	SUBJECT	SUBJECT	SUBJECT	SUBJECT	SUBJECT	SUBJECT	SUBJECT
513J	ALA							
	5		10		P	U	R	T
	15							A
	25		30					R
	35							E
	45		50					A.

25X1A

DATE OF PHOTO	TYPE	QUALITY	CLASS	NO. OF CARDS	SCALE
SEP 6 2	4	1	3	1	

Approved For Release 1999/09/22 : CIA-RDP78-05867A000415450012-8

PHOTO NO. 86201  
 Approved For Release 1999/09/22 : CIA-RDP78-05867A000415450012-8  
 LOT NO. 4998  
 FILE REFERENCE  
 LATITUDE 8° 15' S  
 LONGITUDE 78° 58' W

COUNTRY PE PROVINCE LA LIBERTAD

AREA NO	SUBJECT	SUBJECT	SUBJECT	SUBJECT	SUBJECT	SUBJECT	SUBJECT	SUBJECT
513J	ALA							
	5		10		15		20	
	25		30		35		40	
	45		50					

30 25X1A

DATE OF PHOTO	TYPE	QUALITY	CLASS	NO. OF CARDS	SC
SEP 62	4	1	3	1	

CLASSIFICATION CONF CAPTIONED BY LRB  
 Approved For Release 1999/09/22 : CIA-RDP78-05867A000415450012-8  
 PHOTO ANALYSIS REPORT GPO : 1962 O - 647425

Approved For Release 1999/09/22 : CIA-RDP78-05867A000415450012-8

COUNTRY PE PROVINCE LA LIBERTAD

AREA NO	SUBJECT	SUBJECT	SUBJECT	SUBJECT	SUBJECT	SUBJECT	SUBJECT	SUBJECT
513J	ALA							
	5	A L A V E R R Y	10		P O R T	15	A R E A.	20
	25		30			35		40
	45		50					

25X1A

DATE OF PHOTO	TYPE	QUALITY	CLASS	NO. OF CARDS	SO
SEP 6 2	4	1	3	1	

CLASSIFICATION Approved For Release 1999/09/22 : CIA-RDP78-05867A000415450012-8  
 CAPTIONED BY *WB*  
 PHOTO ANALYSIS REPORT

Approved For Release 1999/09/22 : CIA-RDP78-05867A000415450012-8

PHOTO NO.	962011	MAP REFERENCE	LATITUDE	LONGITUDE
COUNTRY		PROVINCE	La Libertad	
AREA NO.	5111	SUBJECT	SUBJECT	SUBJECT
	5	AKM		
	10			
	15			
	20			
	25			
	30			
	35			
	40			
	45			
	50			

25X1A

30-29	DATE OF PHOTO	TYPE	QUALITY	CLASS	NO. OF CARDS	30
		4	1	3	2	
CLASSIFICATION						
CAPTIONED BY						

Approved For Release 1999/09/22 : CIA-RDP78-05867A000415450012-8

Approved For Release 1999/09/22 : CIA-RDP78-05867A000415450012-8

PHOTO NO. ~~302~~ <sup>102-013</sup> T456  
 REFERENCE  
 LATITUDE 78-58 W  
 LONGITUDE 78-58 W

COUNTRY	PE				PROVINCE	LA LIBERTAD				
AREA NO	513J	SUBJECT	ALA		SUBJECT		SUBJECT		SUBJECT	
	J A	L A	V E	R Y			P O	R T		A R E A.

PART 1 OF 4 PART CIA # 70

25X1A

30	DATE OF PHOTO	TYPE	QUALITY	CLASS	NO. OF CARDS	SOURCE
SEP	6 2 4	4	1	3	1	[REDACTED]

CAPTIONED BY  
 LWB

Approved For Release 1999/09/22 : CIA-RDP78-05867A000415450012-8



Approved For Release 1999/09/22 : CIA-RDP78-05867A000415450012-8

COUNTRY		PROVINCE						LATITUDE		LONGITUDE	
PE		LA LIBERTAD									
AREA NO	SUBJECT	SUBJECT	SUBJECT	SUBJECT	SUBJECT	SUBJECT	SUBJECT	SUBJECT	SUBJECT	SUBJECT	
513J	ALA										
J A L A V E R R Y						P O R T		A R E A			

PART 2 OF 4 PART CIA # \_\_\_\_\_

25X1A

30	DATE OF PHOTO	TYPE	QUALITY	CLASS	NO. OF CARDS	SOURCE
SEP	6 2 4	1	3	1		
CLASSIFICATION					CAPTIONED BY	
					LNB	

PHOTO NO. 8620 <sup>862017</sup> APPROVED FOR RELEASE 1999/09/22 : CIA-RDP78-05867A000415450012-8

COUNTRY	PE		PROVINCE	LA LIBERTAD					
AREA NO	513J		SUBJECT	ALA					
	S	A	L	A	V	E	R	R	Y
								P	O
								R	T
								A	R
								E	A.

PARTS OF 4 PART CIA # 73

25X1A

30	DATE OF PHOTO	TYPE	QUALITY	CLASS	NO. OF CASDS	SO
SEP	6 2 4	1	3	1		
CLASSIFICATION						CAPTIONED BY
APPROVED FOR RELEASE 1999/09/22 : CIA-RDP78-05867A000415450012-8						WLB



PHOTO NO. 0020  
 MAP REFERENCE 17217  
 LATITUDE 26°26' E  
 LONGITUDE 26°26' E  
 Approved For Release 1999/09/22 : CIA-RDP78-05867A000415450012-8

COUNTRY	PROVINCE	SUBJECT	SUBJECT	SUBJECT	SUBJECT	SUBJECT	SUBJECT
SOUTH WEST AFRICA							
AREA NO. 21		SUBJECT ACF					
		5	10		15		20
		ORANGE	MEMPHIS		(WR)		CON
		25	30		35		40
		SOLIDATED	DIAMOND				MI
		45	50				
		NES	FIELD		SITATION		

25X1A

DATE OF PHOTO	TYPE	QUALITY	CLASS	NO. OF CARDS
1963	4	1	3	1




PHOTO NO. 962029 LIST NO. 7-17 MAP REFERENCE 25X1A LATITUDE 15 LONGITUDE 104  
 Approved For Release 1999/09/22 : CIA-RDP78-05867A000415450012-8

COUNTRY South Viet Nam PROVINCE Phu Thuan

AREA NO	SUBJECT	SUBJECT	SUBJECT	SUBJECT	SUBJECT	SUBJECT	SUBJECT	SUBJECT	SUBJECT
<u>24</u>	<u>ACP</u>								
	<u>5</u>	<u>10</u>	<u>15</u>	<u>20</u>	<u>25</u>	<u>30</u>	<u>35</u>	<u>40</u>	<u>45</u>
	<u>SO</u>	<u>LI</u>	<u>DA</u>	<u>T</u>	<u>E</u>	<u>D</u>	<u>D</u>	<u>I</u>	<u>A</u>
	<u>N</u>	<u>E</u>	<u>S</u>	<u>F</u>	<u>I</u>	<u>E</u>	<u>L</u>	<u>D</u>	<u>S</u>
									<u>T</u>
									<u>A</u>
									<u>T</u>
									<u>I</u>
									<u>O</u>
									<u>N</u>
									<u>D</u>
									<u>M</u>
									<u>I</u>

DATE OF PHOTO		TYPE	QUALITY	CLASS	NO. OF CARDS	[REDACTED]
<u>17</u>	<u>03</u>	<u>+</u>	<u>1</u>	<u>3</u>	<u>1</u>	
CLASSIFICATION				CAPTIONED BY		
<u>CONF</u>				<u>[Signature]</u>		

PHOTO NO. 1300 APPROVED FOR RELEASE 1999/09/22 : CIA-RDP78-05867A000415450012-8

COUNTRY SOUTH WEST AFRICA PROVINCE

AREA NO	SUBJECT	SUBJECT	SUBJECT	SUBJECT	SUBJECT	SUBJECT	SUBJECT	SUBJECT
<u>21</u>	<u>ACF</u>							
	<u>5</u>	<u>ORANGE</u>	<u>10</u>	<u>MOUTH</u>	<u>15</u>	<u>(NR)</u>	<u>20</u>	<u>FOU</u>
	<u>25</u>	<u>IPAT</u>	<u>30</u>	<u>CON</u>	<u>35</u>	<u>SO</u>	<u>40</u>	<u>LDATED</u>
	<u>45</u>	<u>AMUND</u>	<u>50</u>	<u>MINE</u>		<u>FIELD</u>		<u>STATION.</u>

25X1A

DATE OF PHOTO	TYPE	QUALITY	CLASS	NO. OF CARDS
<u>1963</u>	<u>4</u>	<u>1</u>	<u>3</u>	<u>1</u>

CLASSIFICATION CONF CAPTIONED BY fm

PHOTO NO. 962022 APPROVED FOR RELEASE 1999/09/22 : CIA-RDP78-05867A000415450012-8

COUNTRY SOUTH WEST AFRICA		PROVINCE		LATITUDE		LONGITUDE	
AREA NO 24	SUBJECT ACF	SUBJECT	SUBJECT	SUBJECT	SUBJECT	SUBJECT	SUBJECT
5	ORANGE	10	MOUTH	15	(HR)	20	CON
25	SOLIDATED	30	DIAMOND	35		40	MI
45	FIELD	50	STATION.				

DATE OF PHOTO		TYPE	QUALITY	CLASS	NO. OF CARDS	25X1A
89	63	4	1	3	1	
CLASSIFICATION					CAPTIONED BY	
CONF						





9620  
 PHOTO NO. 1-214 MAP REFERENCE C LATITUDE 15° 26' E LONGITUDE 15° 26' E  
 Approved For Release 1999/09/22 : CIA-RDP78-05867A000415450012-8

COUNTRY <u>SOUTH WEST AFRICA</u>		PROVINCE		SUBJECT		SUBJECT		SUBJECT		SUBJECT		SUBJECT		SUBJECT	
AREA NO <u>24</u>	SUBJECT <u>ACF</u>	SUBJECT	SUBJECT	SUBJECT	SUBJECT	SUBJECT	SUBJECT	SUBJECT	SUBJECT	SUBJECT	SUBJECT	SUBJECT	SUBJECT	SUBJECT	SUBJECT
	<u>5</u>	<u>ORANGE</u>	<u>MOUTH</u>	<u>10</u>		<u>15</u>	<u>CO</u>	<u>NS</u>	<u>20</u>	<u>SO</u>	<u>20</u>				
	<u>25</u>	<u>IDATED</u>	<u>DIAMOND</u>	<u>30</u>		<u>75</u>	<u>MI</u>	<u>NE</u>	<u>40</u>	<u>S</u>	<u>40</u>				
	<u>45</u>	<u>SW</u>	<u>AFRICA</u>	<u>50</u>			<u>FIELD</u>	<u>STATION</u>							

(XNR)

25X1A

DATE OF PHOTO		TYPE	QUALITY	CLASS	NO. OF CARDS	SC
<u>19</u>	<u>63</u>	<u>4</u>	<u>1</u>	<u>3</u>	<u>1</u>	
CLASSIFICATION					CAPTIONED BY	
<u>CONF</u>					<u>Am</u>	

PHOTO NO. 362025 MAP REFERENCE 1-214 LATITUDE 25° 15' S LONGITUDE 18° 36' E

Approved For Release 1999/09/22 : CIA-RDP78-05867A000415450012-8

COUNTRY	PROVINCE	SUBJECT	SUBJECT	SUBJECT	SUBJECT	SUBJECT	SUBJECT	SUBJECT
SOUTH WEST AFRICA		ACF						
AREA NO. 24								
		5	ORANGE	10	MOUTH	15	CONBO	20
		25	IDATED	30	DIAMOND	35	MINES	40
		45	S.W.	50	AFRICA			

7-14

25X1A

DATE OF PHOTO	TYPE	QUALITY	CLASS	NO. OF CARDS	SC
1963	4	1	3	1	
CLASSIFICATION					CAPTIONED BY
CONF					<i>[Signature]</i>

Approved For Release 1999/09/22 : CIA-RDP78-05867A000415450012-8

Approved For Release 1999/09/22 : CIA-RDP78-05867A000415450012-8

COUNTRY PROVINCE

AREA NO SUBJECT SUBJECT SUBJECT SUBJECT SUBJECT SUBJECT SUBJECT

21 ACF CON 10 15 20

D R A N G E M O U T H B E R E R E A

T I O N C L U B O F C O N S O L I

D A T E D D I A M O N D M I N E S O F S.W.

AFRICA.

7-14

25X1A

DATE OF PHOTO	TYPE	QUALITY	CLASS	NO. OF CARDS
	4	1	3	2

CLASSIFICATION CAPTIONED BY

PHOTO NO. 58202 APPROVED FOR RELEASE 1999/09/22 : CIA-RDP78-05867A000415450012-8

COUNTRY SOUTHWEST AFRICA		PROVINCE					
AREA NO 21	SUBJECT ACF	SUBJECT 028	SUBJECT	SUBJECT	SUBJECT	SUBJECT	SUBJECT
5	10	15	20	25	30	35	40
O R A N G E		M O U T H		A D M I N .			
O F F I C E		O F		C O N S O L I D A T			
E D		I A M O N D		M I N E S O F S.W. AFRICA.			

7-14				25X1A	
DATE OF PHOTO	TYPE	QUALITY	CLASS	NO. OF CARDS	SC
1963	4	1	3	2	
CLASSIFICATION CONF			CAPTIONED BY Am		

PHOTO NO. 362023  
 MAP REFERENCE 7-214  
 LATITUDE 26 00 S  
 LONGITUDE 22 26 E  
 Approved For Release 1999/09/22 : CIA-RDP78-05867A000415450012-8

COUNTRY SOUTHWEST AFRICA		PROVINCE							
AREA NO. 24	SUBJECT ACF	SUBJECT	SUBJECT	SUBJECT	SUBJECT	SUBJECT	SUBJECT	SUBJECT	SUBJECT
5	ORANGE	10	MOUTH	15	B	20	L	25	D
25	OF	30	COMBO	35	COL	40	D	45	DIAM
45	ON	50	D						
	MINE		OF						SW. AFRICA

25X1A

DATE OF PHOTO 7-14	TYPE 4	QUALITY 1	CLASS 3	NO. OF CARDS 1	SC
CLASSIFICATION CONF					CAPTIONED BY Am

PHOTO NO. 962021 APPROVED FOR RELEASE 1999/09/22 : CIA-RDP78-05867A000415450012-8  
 MAP REFERENCE 7-217 C LATITUDE 27° 30' S LONGITUDE 12° 26' E

COUNTRY SOUTH WEST AFRICA		PROVINCE									
AREA NO. 24	SUBJECT COJ	SUBJECT	SUBJECT	SUBJECT	SUBJECT	SUBJECT	SUBJECT	SUBJECT	SUBJECT	SUBJECT	SUBJECT
	5			10				15			20
	25	O R A N G E		M O U N T H				B C H O O L			40
	45	G L D C.									

9

STATINTL

DATE OF PHOTO	TYPE	QUALITY	CLASS	NO. OF CARDS
	4	2	4	1
CLASSIFICATION 000				CAPTIONED BY [Signature]



PHOTO NO. 62033 LOT NO. 1999/09/22 MAX REFERENCE CIA-RDP78-05867A000415450012-8 LATITUDE 12° 26' E LONGITUDE

COUNTRY SOUTH WEST AFRICA PROVINCE

AREA NO.	SUBJECT	SUBJECT	SUBJECT	SUBJECT	SUBJECT	SUBJECT	SUBJECT
<u>24</u>	<u>C28</u>	<u>ACF</u>					
	<u>5</u>	<u>10</u>	<u>15</u>	<u>20</u>			
<u>O R A N G E</u>	<u>M O U T H</u>	<u>A D M I N.</u>					
<u>25</u>	<u>30</u>	<u>35</u>	<u>40</u>				
<u>O F F I C E</u>	<u>B L O C K</u>	<u>O F</u>	<u>C O W S</u>				
<u>45</u>	<u>50</u>						
<u>O L I D A T E D</u>	<u>D I A M O N D</u>	<u>M I N F S.</u>					

7-14

STATINTL

DATE OF PHOTO	TYPE	QUALITY	CLASS	NO. OF CARDS	SC
	<u>4</u>	<u>2</u>	<u>4</u>		

CLASSIFICATION (1) CAPTIONED BY [Signature]

Approved For Release 1999/09/22 : CIA-RDP78-05867A000415450012-8

COUNTRY: INDONESIA PROVINCE: DIYOG

AREA NO: 24 SUBJECT: E31

D R I N G E M O U T H F U R N I S

H E D R E N T - F R E E H O U S I N

G P R O V I D E D F O R E M P L O Y E E S O F  
 C O N S O L I D A T E D D I A M O N D M I N E S.

7 STATINTL

DATE OF PHOTO	TYPE	QUALITY	CLASS	NO. OF CARDS
	4	2	4	1

CLASSIFICATION: SECRET CAPTIONED BY: [Redacted]



Approved For Release 1999/09/22 : CIA-RDP78-05867A000415450012-8

COUNTRY SOUTH WEST AFRICA		PROVINCE		LATITUDE		LONGITUDE	
AREA NO 24	SUBJECT ACF	SUBJECT	SUBJECT	SUBJECT	SUBJECT	SUBJECT	SUBJECT
5	10	15	20	25	30	35	40
O R A N G E	M O U T H	C O N S O L					
I D A T E D	D I A M O N D	M I N E S					
F I E L D	S C R E E N I N G	PLANT AT					
MITTAG							

1425

STATINTL

DATE OF PHOTO	TYPE	QUALITY	CLASS	NO. OF CARDS
	4	2	3	1
CLASSIFICATION				CAPTIONED BY
				fm



PHOTO NO. 35200  
 MAP REFERENCE  
 LATITUDE  
 LONGITUDE  
 Approved For Release 1999/09/22 : CIA-RDP78-05867A000415450012-8

COUNTRY	PROVINCE	SUBJECT	SUBJECT	SUBJECT	SUBJECT	SUBJECT	SUBJECT	SUBJECT
		CD						
		5		10			15	20
		25		30			35	40
		45		50				

DATE OF PHOTO	TYPE	QUALITY	CLASS	NO. OF CARDS	SURFACE PHOTOGRAPH
					STATINTL
	4		3	1	

Approved For Release 1999/09/22 : CIA-RDP78-05867A000415450012-8

PHOTO NO. 98200

MAP REFERENCE T-217

LATITUDE

LONGITUDE 16 26E

COUNTRY SOUTH WEST AFRICA

PROVINCE

AREA NO	SUBJECT	SUBJECT	SUBJECT	SUBJECT	SUBJECT	SUBJECT	SUBJECT	SUBJECT
24	C92							
	5		10			15		20
O	R	A	N	H	E	M	O	U
E	S	C	H	O	O	L	A	D
D	B	V	C	O	N	S	O	L
	25		30			35		40
	45		50					

MINES.

STATINTL

DATE OF PHOTO	TYPE	QUALITY	CLASS	NO. OF CARDS
	1	2	4	1

CLASSIFICATION

Approved For Release 1999/09/22 : CIA-RDP78-05867A000415450012-8

FORM NO. 174 USE PREVIOUS EDITIONS

1 Jun 56

PHOTO ANALYSIS REPORT

PHOTO NO. **962033** MAP REFERENCE **1-214** LATITUDE **24 33 N** LONGITUDE **16 26 E**  
**Approved For Release 1999/09/22 : CIA-RDP78-05867A000415450012-8**

COUNTRY	SOUTH WEST AFRICA												
AREA NO	24	SUBJECT	AH3	SUBJECT		SUBJECT		SUBJECT		SUBJECT		SUBJECT	
	O	R	A	N	G	E	M	O	U	T	H		
	O	N	I	C	S	F	A	R	M	O	N	O	U
	R	T	S	O	F	T	O	W	N				

				STATINTI	
DATE OF PHOTO	TYPE	QUALITY	CLASS	NO. OF CARDS	
	4	2	4	1	
CLASSIFICATION				CAPTIONED BY	

Approved For Release 1999/09/22 : CIA-RDP78-05867A000415450012-8

PHOTO NO. 96208

COUNTRY USSR

AREA NO NAH9

SUBJECT LENTIRA - CLASS

SUBJECT SRT - R - 215

SUBJECT TTEGAT

SUBJECT TRAWLER

SUBJECT IN THE KA

SUBJECT SOUTH BOUND

25X1A

24.30

DATE OF PHOTO	TYPE	QUALITY	CLASS	NO. OF CARDS
27 Aug 63	4	2	B	1



PHOTO NO. *1-417* MAP REFERENCE *1-417* LATITUDE *3.30* LONGITUDE *25X1A*  
 Approved For Release 1999/09/22 : CIA-RDP78-05867A000415450012-8

COUNTRY <i>USSR</i>		PROVINCE							
AREA NO	SUBJECT	SUBJECT	SUBJECT	SUBJECT	SUBJECT	SUBJECT	SUBJECT	SUBJECT	SUBJECT
<i>U</i>	<i>SD9</i>								
<i>TUG</i>	<i>BP</i>	<i>-358</i>	<i>AT</i>	<i>ANCHOR</i>					
<i>OFF</i>	<i>KRON</i>	<i>SH</i>	<i>TAD</i>						

DATE OF PHOTO	TYPE	QUALITY	CLASS	NO. OF CARDS	SC
<i>2 Sept</i>	<i>03</i>	<i>4</i>	<i>2</i>	<i>B</i>	<i>1</i>
CAPTIONED BY <i>[Signature]</i>					



Approved For Release 1999/09/22 : CIA-RDP78-05867A000415450012-8

PHOTO NO. 962015 T-417 REFERENCE LATITUDE LONGITUDE

COUNTRY USSR PROVINCE

AREA NO	SUBJECT	SUBJECT	SUBJECT	SUBJECT	SUBJECT	SUBJECT	SUBJECT	SUBJECT
NAL4	5	10	15	20	25	30	35	40
	MERCHANT	SHIP	BUREYA					
	UNDERWAY	OFF	KRONST					
	TADT							

30 25X1A

DATE OF PHOTO	TYPE	QUALITY	CLASS	NO. OF CARDS	SOURCE
2 Sept 63	4	2	B	1	[REDACTED]

Approved For Release 1999/09/22 : CIA-RDP78-05867A000415450012-8

PHOTO NO. 3620 MAP REFERENCE T-417 LATITUDE LONGITUDE

COUNTRY	USSR							
AREA NO	N ALA							
	SUBJECT	SUBJECT	SUBJECT	SUBJECT	SUBJECT	SUBJECT	SUBJECT	SUBJECT
	5	10	15	20	25	30	35	40
	POSSIBLE	CARGO	SHIP					
	UNDERWAY	OFF	KROUSH					
	ADT							

25X1A

DATE OF PHOTO	TYPE	QUALITY	CLASS	NO. OF CARDS	SO
Sept 63	3	2	B	1	
CAPTIONED BY					
Rt					

Approved For Release 1999/09/22 : CIA-RDP78-05867A000415450012-8

PHOTO NO. 9620112 MAP REFERENCE T-417 LATITUDE LONGITUDE

COUNTRY USSR PROVINCE

AREA NO	SUBJECT	SUBJECT	SUBJECT	SUBJECT	SUBJECT	SUBJECT	SUBJECT	SUBJECT	SUBJECT
	N ALA								
	POSSIBLE			10	CARGO		15	SHIP	20
	UNDERWAY			30	OFF		35	KROUSH	40
	ADT			45					

25X1A

DATE OF PHOTO	TYPE	QUALITY	CLASS	NO. OF CARDS	SOURCE
Sept 63	3	2	B	1	
CAPTIONED BY					
Rt					



Approved For Release 1999/09/22 : CIA-RDP78-05867A000415450012-8

PHOTO NO. 962043

Lot No. T-417

COUNTRY USSR

AREA NO. NALA

PROVINCE

SUBJECT	SUBJECT	SUBJECT	SUBJECT	SUBJECT	SUBJECT	SUBJECT	SUBJECT
5	10	15	20	25	30	35	40
POSSIBLE	CARGO	OFF	ROAD				
UNDERWAY							
ADT							

25X1A



DATE OF PHOTO	TYPE	QUALITY	CLASS	NO. OF CARDS	EQ
2 Sept 63	3	2	B	1	

CAPTIONED BY *RL*

Approved For Release 1999/09/22 : CIA-RDP78-05867A000415450012-8

Approved For Release 1999/09/22 : CIA-RDP78-05867A000415450012-8

PHOTO NO. 9620 REFERENCE 1-411 LATITUDE \_\_\_\_\_ LONGITUDE \_\_\_\_\_

COUNTRY USSR PROVINCE \_\_\_\_\_

AREA NO	SUBJECT	SUBJECT	SUBJECT	SUBJECT	SUBJECT	SUBJECT	SUBJECT	SUBJECT	SUBJECT
<u>N</u>	<u>362</u>								
<u>PO-2</u>	<u>5</u>	<u>CLAS</u>	<u>3</u>	<u>10</u>	<u>DISTRICT</u>	<u>15</u>	<u>20</u>		
<u>PATROL</u>	<u>25</u>	<u>CRAFT</u>	<u>30</u>	<u>REPORT</u>	<u>35</u>	<u>40</u>	<u>45</u>		
<u>D</u>	<u>45</u>	<u>PEND</u>	<u>17</u>	<u>33</u>	<u>OR</u>	<u>1988</u>	<u>OFF</u>		
<u>KRONSTADT</u>									

25X1A

DATE OF PHOTO	TYPE	QUALITY	CLASS	NO. OF CARDS	SOURCE
<u>5 Sept 63</u>	<u>3</u>	<u>2</u>	<u>B</u>	<u>1</u>	[REDACTED]

Approved For Release 1999/09/22 : CIA-RDP78-05867A000415450012-8

PHOTO NO. 962045 1-477

COUNTRY USSR PROVINCE

AREA NO	N	SUBJECT	302	SUBJECT		SUBJECT		SUBJECT		SUBJECT		SUBJECT		SUBJECT		SUBJECT		

PO - 2 - CLAS S DISTRICT  
 PATROL CRAFT, PEN D IG  
 1, OFF KRONSHADT

DATE OF PHOTO	5 Sept 63	TYPE	42	CLASS	B	NO. OF CARDS	1	3, 36	25X1A
CLASSIFICATION	Secret/Restricted		CAPTIONED BY		RH				

Approved For Release 1999/09/22 : CIA-RDP78-05867A000415450012-8

PHOTO NO.	19920		MAP REFERENCE	T-417		LATITUDE	51 35		LONGITUDE	25 17	
COUNTRY	USSR			PROVINCE							
AREA NO.	N	309	SUBJECT	SUBJECT	SUBJECT	SUBJECT	SUBJECT	SUBJECT	SUBJECT	SUBJECT	SUBJECT
			5	10	15	20	25	30	35	40	45
			KRONSHITADT	T	C	C	A	S	S	PC	
			25	30	35	40	45	50			
			REPORTED	PEN	5	17					
			45	50							
			RED	TO	BUOY	OFF	KRONSHITADT				

25X1A

3.30



DATE OF PHOTO	TYPE	QUALITY	CLASS	NO. OF CARDS	EXPOS.
5 Sept 63	4	2	B	1	
CLASSIFICATION				CAPTIONED BY	
Secret				PH	

Approved For Release 1999/09/22 : CIA-RDP78-05867A000415450012-8

PHOTO ANALYSIS REPORT

PHOTO NO. 96201  
 MAP REFERENCE T-443  
 LATITUDE 00° 00' 00" N  
 LONGITUDE 12° 21' E  
 Approved For Release 1999/09/22 : CIA-RDP78-05867A000415450012-8

COUNTRY ZA		PROVINCE													
AREA NO 478	SUBJECT B22	SUBJECT	SUBJECT	SUBJECT	SUBJECT	SUBJECT	SUBJECT	SUBJECT	SUBJECT	SUBJECT	SUBJECT				
M	A	N	G	A	P	W	A	N	1	B	E	A	C	H	20
									10						40
									25						
									30						
									45						
									50						

2 25X1A

DATE OF PHOTO	TYPE	QUALITY	CLASS	NO. OF CARDS	SC
	4	1	3	1	
CLASSIFICATION				CAPTIONED BY	
CONF				[Signature]	



Approved For Release 1999/09/22 : CIA-RDP78-05867A000415450012-8

PHOTO NO. 9620  
 REFERENCE 1-443  
 LATITUDE  
 LONGITUDE 29°18'E

COUNTRY	PROVINCE	SUBJECT	SUBJECT	SUBJECT	SUBJECT	SUBJECT	SUBJECT	SUBJECT	SUBJECT
ZA		C42							
AREA NO. 470				10		15			20
K	I	S	W	E	N	I			
				30		35			40
M	E	N							
				45					

25X1A

DATE OF PHOTO	TYPE	QUALITY	CLASS	NO. OF CARDS	SOURCE
	4	1	3	1	



CLASSIFICATION

Approved For Release 1999/09/22 : CIA-RDP78-05867A000415450012-8

PHOTO NO. 36205  
 APPROVED FOR RELEASE 1999/09/22 : CIA-RDP78-05867A000415450012-8  
 MAP REFERENCE 7-473  
 LATITUDE  
 LONGITUDE 13°E

COUNTRY ZA		PROVINCE														
AREA NO. 470	SUBJECT COC	SUBJECT	SUBJECT	SUBJECT	SUBJECT	SUBJECT	SUBJECT	SUBJECT	SUBJECT	SUBJECT	SUBJECT					
Z	A	5	B	A	10	B	E	15	T	-	E	20	L	-	A	M
A	N	25	T	H	30	P	E	35	A	40	C	E	M	E	M	O
D	L	45	M	U	50	S	E									

7-10

25X1A

DATE OF PHOTO	TYPE	QUALITY	CLASS	NO. OF CARDS	SC
	H	1	3	1	
CLASSIFICATION CONF				CAPTIONED BY FM	











Approved For Release 1999/09/22 : CIA-RDP78-05867A000415450012-8

PHOTO NO.	86209	MAP REFERENCE	7-108	LATITUDE	39° 00'	LONGITUDE	21° 29'E
COUNTRY	YU		PROVINCE	MAKEDONIA			
AREA NO	680M	SUBJECT	C62	SUBJECT	E63	SUBJECT	
	S	K	O	P	J	E	
	A	F	T	E	R		
	K	E					

6

25X1A

DATE OF PHOTO	TYPE	QUALITY	CLASS	NO. OF CARDS
Sept 63	4	2	3	2



Approved For Release 1999/09/22 : CIA-RDP78-05867A000415450012-8


PHOTO NO.	3620	MAP REFERENCE		LATITUDE	46° 23' E	LONGITUDE	
COUNTRY	YU	PROVINCE	MAKEDONIA				
AREA NO	680M	SUBJECT	C62	SUBJECT	E63	SUBJECT	
	SKOPIJE			GENERAL		VIEW	20
	AFTER		1963			EARTHQUAKE	40
	KE						

(6)

RETURN TO ARCHIVES & RECORDS CENTER  
IMMEDIATELY AFTER USE  
JOB 66-588 BOX 23

25X1A' 93042

DATE OF PHOTO	TYPE	QUALITY	CLASS	NO. OF CARDS
Sept 63	4	2	3	2





Approved For Release 1999/09/22 : CIA-RDP78-05867A000415450012-8

PHOTO NO.	962033	MAP REFERENCE	1-120	LATITUDE		LONGITUDE	
COUNTRY	YU		PROVINCE	MAKEDONIA			
AREA NO	600M	SUBJECT	E63	SUBJECT	C34	SUBJECT	
	SKOPJE			EARTHQUAKE			
	AMAGE			ADOBE		CONSTR	
	UCTIOM						

(6)

25X1A

DATE OF PHOTO	TYPE	QUALITY	CLASS	NO. OF CARDS
63	4	2	3	2

CLASSIFICATION CAPTIONED BY

Approved For Release 1999/09/22 : CIA-RDP78-05867A000415450012-8

Approved For Release 1999/09/22 : CIA-RDP78-05867A000415450012-8

PHOTO NO: 362057  
MAP REFERENCE: T-108  
LATITUDE: 43° 20' N  
LONGITUDE: 21° 29' E

COUNTRY: YU  
PROVINCE: MAKEDONISA  
AREA NO: 680M  
SUBJECT: E-63 C34  
SUBJECT: EAR T HQ UAKF ID  
SUBJECT: SKIOPJE  
SUBJECT: AMAGRE  
SUBJECT: MASONRY BEAR  
SUBJECT: INGLE WALLS

with R/C floors  
(used for majority of living quarters)

(7)  
25X1A

DATE OF PHOTO	TYPE	QUALITY	CLASS	NO. OF CARDS
Sept 63	4	2	3	2

Approved For Release 1999/09/22 : CIA-RDP78-05867A000415450012-8