

PHOTO NO. 66224 LOT NO. 57 MAP REFERENCE _____ LATITUDE _____ LONGITUDE _____
Approved For Release 1999/09/22 : CIA-RDP78-05867A000415450017-3

COUNTRY PO PROVINCE _____

AREA NO	SUBJECT	SUBJECT	SUBJECT	SUBJECT	SUBJECT	SUBJECT	SUBJECT	SUBJECT
<u>55M</u>	<u>AL4</u>							
<u>POLISH</u>	<u>5 SH</u>	<u>10 CA</u>	<u>15 R</u>	<u>20 GO</u>	<u>15 V</u>	<u>20 E</u>	<u>25 S</u>	<u>30 SEK</u>
<u>SLOW</u>	<u>25 ACK</u>	<u>30 RI</u>	<u>35</u>	<u>40</u>	<u>35 CA</u>	<u>40 SH</u>	<u>45</u>	<u>50</u>
<u>CA</u>	<u>45</u>							

(30)

25X1A

DATE OF PHOTO	TYPE	QUALITY	CLASS	NO. OF CARDS	REMARKS
<u>12 Nov 63</u>	<u>4</u>	<u>2</u>	<u>C</u>	<u>1</u>	

CLASSIFICATION ~~SECRET~~ CAPTIONED BY _____

PHOTO NO. **Approved For Release 1999/09/22 : CIA-RDP78-05867A000415450017-3** REFERENCE MAP LATITUDE LONGITUDE **57° 30' E**

COUNTRY	IR		PROVINCE	TEHERAN											
AREA NO	325K	SUBJECT	C62	SUBJECT	C6B	SUBJECT		SUBJECT		SUBJECT		SUBJECT		SUBJECT	
TEHERAN		TABAN		ROOS		SEVELT		FR		OM		SIEMERAMI		HOTEL	

617

25X1A

DATE OF PHOTO	TYPE	QUALITY	CLASS	NO. OF CARDS	SOURCE
AUG 63	3	1	3	2	[REDACTED]
CLASSIFICATION				CAPTIONED BY	
NONE				SBE	

PHOTO NO. Approved For Release 1999/09/22 : CIA-RDP78-05867A000415450017-3 MAP REFERENCE 6 LATITUDE 35 LONGITUDE 51

COUNTRY IR PROVINCE TEHERAN

AREA NO	SUBJECT	SUBJECT	SUBJECT	SUBJECT	SUBJECT	SUBJECT	SUBJECT	SUBJECT
<u>325K</u>	<u>CCB</u>	<u>025</u>						
<u>T E H E R A N</u>	<u>N A R R O W</u>	<u>S T R E E T</u>	<u>10</u>	<u>15</u>	<u>20</u>	<u>25</u>	<u>30</u>	<u>35</u>
			<u>40</u>	<u>45</u>	<u>50</u>			

10
25X1A

DATE OF PHOTO	TYPE	QUALITY	CLASS	NO. OF CARDS
<u>AUG 63</u>	<u>4</u>	<u>1</u>	<u>3</u>	<u>1</u>


PHOTO NO. Approved For Release 1999/09/22 : CIA-RDP78-05867A000415450017-3 MAP REFERENCE 6600 LATITUDE 36 LONGITUDE 52 E

COUNTRY IR PROVINCE TEHERAN

AREA NO	SUBJECT	SUBJECT	SUBJECT	SUBJECT	SUBJECT	SUBJECT	SUBJECT	SUBJECT
<u>325K</u>	<u>C46</u>							
<u>TE</u>	<u>H</u>	<u>R</u>	<u>A</u>	<u>N</u>	<u>I</u>	<u>S</u>	<u>T</u>	<u>A</u>
<u>M</u>	<u>A</u>	<u>R</u>	<u>K</u>	<u>H</u>	<u>Y</u>	<u>A</u>	<u>N</u>	<u>I</u>

16

25X1A

DATE OF PHOTO	TYPE	QUALITY	CLASS	NO. OF CARDS	SOURCE
<u>AUG 63</u>	<u>4</u>	<u>1</u>	<u>3</u>	<u>1</u>	

CLASSIFICATION CONF CAPTIONED BY SPY

PHOTO NO. **862263** Approved For Release **1999/09/22 : CIA-RDP78-05867A000415450017-3** **6E**

COUNTRY **IR** PROVINCE **TEHERAN**

AREA NO	SUBJECT	SUBJECT	SUBJECT	SUBJECT	SUBJECT	SUBJECT	SUBJECT	SUBJECT
325K	C6B							
TEHERAN	STREET	SCENE						

6E

25X1A

DATE OF PHOTO	TYPE	QUALITY	CLASS	NO. OF CARDS	SOURCE
AUG 6 3 4	1	3	1		



PHOTO NO. ⁹⁶²²⁶⁴ Approved For Release 1999/09/22 : CIA-RDP78-05867A000415450017-3
 REFERENCE ID: A000415450017-3

COUNTRY IR		PROVINCE TEHERAN							
AREA NO. 325K	SUBJECT C2G	SUBJECT	SUBJECT	SUBJECT	SUBJECT	SUBJECT	SUBJECT	SUBJECT	SUBJECT
T	E	N	E	R	A	N	B	U	L
C							D		

7

25X1A

DATE OF PHOTO	TYPE	QUALITY	CLASS	NO. OF CARDS	SOURCE
AUG 6 3	4	1	3	1	[REDACTED]
CLASSIFICATION					CAPTIONED BY
Approved For Release 1999/09/22 : CIA-RDP78-05867A000415450017-3					SBY

Approved For Release 1999/09/22 : CIA-RDP78-05867A000415450017-3

PHOTO NO. 362265

COUNTRY IR PROVINCE TEHERAN

AREA NO	SUBJECT	SUBJECT	SUBJECT	SUBJECT	SUBJECT	SUBJECT	SUBJECT	SUBJECT
325K	CB5							
TEHERAN				SHIEMI		RIANI		SIU
BURB								

7

25X1A

DATE OF PHOTO	TYPE	QUALITY	CLASS	NO. OF CARDS
AUG 63	4	1	3	1

PHOTO NO. 962266 Approved For Release 1999/09/22 : CIA-RDP78-05867A000415450017-3/2 E

COUNTRY IR PROVINCE KHUZISTAN

AREA NO	SUBJECT	SUBJECT	SUBJECT	SUBJECT	SUBJECT	SUBJECT	SUBJECT	SUBJECT
<u>725K</u>	<u>AKU</u>	<u>D36</u>						
<u>KH</u>	<u>OR</u>	<u>R</u>	<u>A</u>	<u>M</u>	<u>S</u>	<u>H</u>	<u>A</u>	<u>H</u>
<u>T</u>	<u>R</u>	<u>I</u>	<u>V</u>	<u>E</u>	<u>R</u>	<u>S</u>	<u>L</u>	<u>D</u>

28

25X1A

DATE OF PHOTO	TYPE	QUALITY	CLASS	NO. OF CARDS	SOURCE
<u>Aug 6 3</u>	<u>4</u>	<u>1</u>	<u>3</u>	<u>2</u>	[REDACTED]

Approved For Release 1999/05/22 : CIA-RDP78-05867A000415450017-3 12 E

COUNTRY IR PROVINCE KHUZISTAN

AREA NO	SUBJECT	SUBJECT	SUBJECT	SUBJECT	SUBJECT	SUBJECT	SUBJECT	SUBJECT
<u>725K</u>	<u>AKU</u>	<u>D36</u>						
<u>KH</u>	<u>OR</u>	<u>RAM</u>	<u>SH</u>	<u>AH</u>	<u>R</u>	<u>R</u>	<u>O</u>	<u>A</u>
<u>T</u>	<u>R</u>	<u>I</u>	<u>V</u>	<u>E</u>	<u>S</u>	<u>I</u>	<u>D</u>	<u>E</u>

28

25X1A

DATE OF PHOTO	TYPE	QUALITY	CLASS	NO. OF CARDS	SOURCE
<u>Aug 6</u>	<u>3</u>	<u>4</u>	<u>1</u>	<u>3</u>	<u>2</u>

PHOTO NO. 582203 APPROVED FOR RELEASE 1999/09/22 : CIA-RDP78-05867A000415450017-3/2E

COUNTRY IR PROVINCE KHUZISTAN

AREA NO	SUBJECT	SUBJECT	SUBJECT	SUBJECT	SUBJECT	SUBJECT	SUBJECT	SUBJECT
725K	D36	C62						
K H O R	R A	M S	H A	H R			R I	V I E A S
I D E I								

6

25X1A

DATE OF PHOTO	TYPE	QUALITY	CLASS	NO. OF CARDS
Aug 6	3	3	1 3	2

PHOTO NO. **86236** Approved For Release **1999/09/22** : CIA-RDP78-05867A000415450017-3

COUNTRY **IR** PROVINCE **KHUZISTAN**

AREA NO	SUBJECT	SUBJECT	SUBJECT	SUBJECT	SUBJECT	SUBJECT	SUBJECT	SUBJECT
725K	D36	C62						
K H O R	A R	A M S	H A	H R			R I	V E R
	25			30			35	40
				50				

1,6

25X1A

DATE OF PHOTO	TYPE	QUALITY	CLASS	NO. OF CARDS	SC
Aug 6	3	3	1	3	2



CLASSIFICATION **CONF** CAPTIONED BY **WBF** Approved For Release 1999/09/22 : CIA-RDP78-05867A000415450017-3

PHOTO NO. 962277 APPROVED FOR RELEASE 1999/09/22 : CIA-RDP78-05867A000415450017-3

COUNTRY IR PROVINCE MAZANDERAN

AREA NO	SUBJECT	SUBJECT	SUBJECT	SUBJECT	SUBJECT	SUBJECT	SUBJECT	SUBJECT	SUBJECT
<u>125K</u>	<u>SD</u>								
<u>M</u>	<u>O</u>	<u>N</u>	<u>T</u>	<u>A</u>	<u>I</u>	<u>N</u>	<u>O</u>	<u>S</u>	<u>T</u>
									<u>E</u>
									<u>R</u>
									<u>R</u>
									<u>A</u>
									<u>I</u>
									<u>N</u>

25X1A

DATE OF PHOTO	TYPE	QUALITY	CLASS	NO. OF CARDS	SC
<u>AUG 63</u>	<u>3</u>	<u>1</u>	<u>3</u>	<u>1</u>	

CLASSIFICATION FOUO CAPTIONED BY SP
 Approved For Release 1999/09/22 : CIA-RDP78-05867A000415450017-3
 FORM NO. 174 1 Apr 56 PHOTO ANALYSIS REPORT GPO : 1962 O - 647425

PHOTO NO. 362211 1935 MAP REFERENCE 115K LATITUDE 38° 05' N LONGITUDE 47° 31' 8" E
 Approved For Release 1999/09/22 : CIA-RDP78-05867A000415450017-3

COUNTRY IR PROVINCE AZERBAIJAN

AREA NO	SUBJECT	SUBJECT	SUBJECT	SUBJECT	SUBJECT	SUBJECT	SUBJECT	SUBJECT
<u>115K</u>	<u>C62</u>							
<u>TABRIZ</u>	<u>5</u>		<u>AERIAL</u>	<u>10</u>		<u>VIEW</u>	<u>15</u>	<u>12C</u>
<u>OF</u>	<u>25</u>	<u>CITY</u>		<u>30</u>			<u>35</u>	<u>40</u>
	<u>45</u>			<u>50</u>				

1,6

25X1A

DATE OF PHOTO	TYPE	QUALITY	CLASS	NO. OF CARDS
<u>AUG 6 3 7</u>	<u>1</u>	<u>3</u>	<u>1</u>	<u>1</u>

CLASSIFICATION CONF CAPTIONED BY SBP

Approved For Release 1999/09/22 : CIA-RDP78-05867A000415450017-3

PHOTO NO.	982272	MAP REFERENCE		LATITUDE	38 05 N	LONGITUDE	46 18 E
COUNTRY	IR	PROVINCE	AZERBAIJAN				
AREA NO	115K	SUBJECT	C6B	SUBJECT		SUBJECT	
	T A B A R I Z			S T R E E T		S C E N E	

6

25X1A

DATE OF PHOTO	AUG 6 3 4	TYPE	1	CLASS	3	NO. OF CARDS	1
CAPTIONED BY						EBP	




PHOTO NO. Approved For Release 1999/09/22 : CIA-RDP78-05867A000415450017-3 LOT NO. 174 MAP REFERENCE A LATITUDE 38 05N LONGITUDE 46 18E

COUNTRY IR PROVINCE AZERBAIJAN

AREA NO	SUBJECT	SUBJECT	SUBJECT	SUBJECT	SUBJECT	SUBJECT	SUBJECT	SUBJECT
<u>115K</u>	<u>RD</u>	<u>JW</u>						
<u>TABRIZ</u>	⁵	<u>Z</u>	¹⁰	<u>TANK</u>	¹⁵	<u>BATTAL</u>	²⁰	<u>L</u>
<u>ON</u>	²⁵	<u>AJAJACENT</u>	³⁰	<u>T</u>	³⁵	<u>TO</u>	⁴⁰	<u>AIIRPI</u>
<u>RT</u>	⁴⁵		⁵⁰					

1, 3, 31, 1, 1

25X1A

DATE OF PHOTO	TYPE	QUALITY	CLASS	NO. OF CARDS	SO
<u>Aug 63</u>	<u>3</u>	<u>1</u>	<u>3</u>	<u>2</u>	
CLASSIFICATION <u>CONF</u>				CAPTIONED BY <u>SBZ</u>	

Approved For Release 1999/09/22 : CIA-RDP78-05867A000415450017-3

PHOTO NO. 10221 LOT NO. 1000 MAP REFERENCE A LATITUDE 38 05N LONGITUDE 46 18E
 Approved For Release 1999/09/22 : CIA-RDP78-05867A000415450017-3

COUNTRY IR PROVINCE AZERBAIJAN

AREA NO	SUBJECT	SUBJECT	SUBJECT	SUBJECT	SUBJECT	SUBJECT	SUBJECT	SUBJECT	SUBJECT
<u>115K</u>	<u>CG2</u>								
<u>TABRIZ</u>	<u>5</u>		<u>AERIAL</u>	<u>10</u>	<u>VIEW</u>	<u>15</u>			<u>20</u>
<u>OF</u>	<u>25</u>	<u>CITY</u>		<u>30</u>		<u>35</u>			<u>40</u>
	<u>45</u>			<u>50</u>					

6

25X1A

DATE OF PHOTO	TYPE	QUALITY	CLASS	NO. OF CARDS	SO
<u>AVG 63</u>	<u>7</u>	<u>1</u>	<u>3</u>	<u>1</u>	

CLASSIFICATION CONF CAPTIONED BY SBY
 Approved For Release 1999/09/22 : CIA-RDP78-05867A000415450017-3

PHOTO NO. ⁹⁵⁻²⁷⁵ ~~1099/09/22~~ : CIA-RDP78-05867A000415450017-3

COUNTRY **IR** PROVINCE **MAZANDERAN**

AREA NO	SUBJECT	SUBJECT	SUBJECT	SUBJECT	SUBJECT	SUBJECT	SUBJECT	SUBJECT
125K	DD	C7C						
MOUNTAIN	5	VILLAGE	10	15	20	25	30	35
	45		50					

25X1A

DATE OF PHOTO	TYPE	QUALITY	CLASS	NO. OF CARDS	SOURCE
AUG 63	2	1	3	2	[REDACTED]

PHOTO NO. 96227 LOT NO. 4185 MAP REFERENCE 28 05N 46 18E LATTITUDE 28 05N LONGITUDE 46 18E
 Approved For Release 1999/09/22 : CIA-RDP78-05867A000415450017-3

COUNTRY IR PROVINCE AZERBAIJAN

AREA NO	SUBJECT	SUBJECT	SUBJECT	SUBJECT	SUBJECT	SUBJECT	SUBJECT	SUBJECT
<u>115K</u>	<u>C6B</u>							
	<u>TABRIZ</u>		<u>STREET</u>		<u>SCIENCE</u>			

6

25X1A

DATE OF PHOTO	TYPE	QUALITY	CLASS	NO. OF CARDS
<u>AUG 6 3</u>	<u>4</u>	<u>1</u>	<u>5</u>	<u>1</u>

PHOTO NO. 862277 LOT NO. 14775 MAP REFERENCE B LATITUDE 29 30 N LONGITUDE 60 52 E
 Approved For Release 1999/09/22 : CIA-RDP78-05867A000415450017-3

COUNTRY IR PROVINCE KERMAN

AREA NO	SUBJECT	SUBJECT	SUBJECT	SUBJECT	SUBJECT	SUBJECT	SUBJECT	SUBJECT
735K	CG2							
ZAH	DAN			AER	AIL		VIE	W

26

25X1A

DATE OF PHOTO	TYPE	QUALITY	CLASS	NO. OF CARDS	SOURCE
AUG 6	3	7	3	1	[REDACTED]

Approved For Release 1999/09/22 : CIA-RDP78-05867A000415450017-3

PHOTO NO. 96227A LOT NO. 41775 MAP REFERENCE B LATITUDE 29 30 N LONGITUDE 60 52 E
 Approved For Release 1999/09/22 : CIA-RDP78-05867A000415450017-3

COUNTRY IR PROVINCE KERMAN

AREA NO	SUBJECT	SUBJECT	SUBJECT	SUBJECT	SUBJECT	SUBJECT	SUBJECT	SUBJECT
<u>7351K</u>	<u>AK6</u>							
<u>ZAH</u>	<u>DAN</u>		<u>10</u>	<u>A</u>	<u>IR</u>	<u>P</u>	<u>O</u>	<u>RT</u>
	<u>25</u>		<u>30</u>				<u>35</u>	<u>40</u>
	<u>45</u>		<u>50</u>					

31

25X1A

DATE OF PHOTO	TYPE	QUALITY	CLASS	NO. OF CARDS	SOU
<u>AUG 6</u>	<u>3</u>	<u>4</u>	<u>1</u>	<u>3</u>	<u>1</u>

CLASSIFICATION SECRET CAPTIONED BY 28V
 Approved For Release 1999/09/22 : CIA-RDP78-05867A000415450017-3

PHOTO NO. **Approved For Release 1999/09/22 : CIA-RDP78-05867A000415450017-3** MAP REFERENCE **CG 3004** LATITUDE **30 30' N** LONGITUDE **60 52' E**

COUNTRY **IA** PROVINCE **KERMAN**

AREA NO	SUBJECT	SUBJECT	SUBJECT	SUBJECT	SUBJECT	SUBJECT	SUBJECT	SUBJECT
735K	C62							
ZAH	DAN		AERIAL	VIEW				
OF	CITY							

2,6

25X1A


DATE OF PHOTO	TYPE	QUALITY	CLASS	NO. OF CARDS	SOURCE
AUG 6 3 7		1	3	1	

PHOTO NO. **Approved For Release 1999/09/22 : CIA-RDP78-05867A000415450017-3** MAP REFERENCE | LATITUDE | LONGITUDE

COUNTRY **IR** PROVINCE **TEHERAN**

AREA NO	SUBJECT	SUBJECT	SUBJECT	SUBJECT	SUBJECT	SUBJECT	SUBJECT	SUBJECT
325K	DID							
E	N	T	E	R	I	N	I	Q
L	O	N	I	Q	T	E	H	E
R	R	R	R	R	R	R	R	R

25X1A

DATE OF PHOTO	TYPE	QUALITY	CLASS	NO. OF CARDS
AUG 6 5 3	3	1	3	1

CLASSIFICATION **CONF** CAPTIONED BY **DBF**

PHOTO NO. 16875 LOT NO. 16875 MAP REFERENCE S LATITUDE _____ LONGITUDE _____
 Approved For Release 1999/09/22 : CIA-RDP78-05867A000415450017-3

COUNTRY IR PROVINCE TEHERAN

AREA NO	SUBJECT	SUBJECT	SUBJECT	SUBJECT	SUBJECT	SUBJECT	SUBJECT	SUBJECT
<u>325K</u>	<u>AKQ</u>	<u>DD</u>						
<u>RIR</u>	<u>STATION</u>	<u>N</u>	<u>NEAR</u>	<u>R</u>	<u>MIT</u>	<u>P</u>		
<u>ASIS</u>	<u>ON</u>	<u>TEHERAN</u>	<u>-</u>	<u>BEHISH</u>				
<u>AHR</u>	<u>R</u>							

1, 27

25X1A

DATE OF PHOTO	TYPE	QUALITY	CLASS	NO. OF CARDS
<u>AUG 6 5 4</u>	<u>1</u>	<u>3</u>	<u>2</u>	

CAPTIONED BY ZSP

PHOTO NO. 982282 LOT NO. 1999/09/22 MAP REFERENCE S LATITUDE _____ LONGITUDE _____
 Approved For Release 1999/09/22 : CIA-RDP78-05867A000415450017-3

COUNTRY IR PROVINCE TEHERAN

AREA NO	SUBJECT	SUBJECT	SUBJECT	SUBJECT	SUBJECT	SUBJECT	SUBJECT	SUBJECT
<u>325K</u>	<u>DID</u>	<u>DIF</u>						
<u>P L A I N S</u>	<u>5</u>	<u>S</u>	<u>10</u>	<u>O F</u>	<u>M T</u>	<u>15</u>	<u>I P A S S</u>	<u>20</u>
<u>O N</u>	<u>25</u>	<u>T E H E R A N</u>	<u>30</u>	<u>-</u>	<u>B E H S H A H A R I</u>	<u>35</u>		<u>40</u>
<u>R I R</u>	<u>45</u>		<u>50</u>					

25X1A

DATE OF PHOTO	TYPE	QUALITY	CLASS	NO. OF CARDS	SC
<u>AUG 6 5 3</u>	<u>1</u>	<u>3</u>	<u>5</u>	<u>2</u>	<u>[REDACTED]</u>

CLASSIFICATION CONF CAPTIONED BY 154

PHOTO NO. 962288 LOT NO. 4475 MAP REFERENCE LATITUDE LONGITUDE
 Approved For Release 1999/09/22 : CIA-RDP78-05867A000415450017-3

COUNTRY IR PROVINCE TEHERAN

AREA NO	SUBJECT	SUBJECT	SUBJECT	SUBJECT	SUBJECT	SUBJECT	SUBJECT	SUBJECT	SUBJECT
325K	51D	51Q							
VIA	L	E	S	O	F	P	A	S	I
T	H	E	R	A	N	B	E	H	A
R	R								

1

25X1A

DATE OF PHOTO	TYPE	QUALITY	CLASS	NO. OF CARDS
AUG 63	3	1	3	2

CLASSIFICATION CONF CAPTIONED BY BRZ

PHOTO NO. 38226
 REF. NO. 11735
 MAP REFERENCE
 LATITUDE
 LONGITUDE
 Approved For Release 1999/09/22 : CIA-RDP78-05867A000415450017-3

COUNTRY IR PROVINCE TEHERAN

AREA NO	SUBJECT	SUBJECT	SUBJECT	SUBJECT	SUBJECT	SUBJECT	SUBJECT	SUBJECT
325K	SID	C67						
TOWNI	A	T	SUMMIT	15	OF	DIA		
SISION	25	THE	30	TEHERAN	35	IRAN	40	BIE
HISHIAH	45	RA	50					

1,6

25X1A

DATE OF PHOTO	TYPE	QUALITY	CLASS	NO. OF CARDS
AUG 6 3	4	1	3	2

CAPTIONED BY EBY



PHOTO NO. 862285
 Approved For Release 1999/09/22 : CIA-RDP78-05867A000415450017-3

COUNTRY IR PROVINCE TEHERAN

AREA NO	325K	SUBJECT	DID	SUBJECT	C68	SUBJECT		SUBJECT		SUBJECT		SUBJECT		SUBJECT	
	V	L	L	A	G	E	O	N	N	S	L	O	P	E	10
	F	M	T	S	O	N	T	H	E	T	E	H	E	R	A
	-	B	E	H	S	H	A	H	R	R					

1,6

25X1A

DATE OF PHOTO	TYPE	QUALITY	CLASS	NO. OF CARDS
AUG 6 3	3	1	3	2



Approved For Release 1999/09/22 : CIA-RDP78-05867A000415450017-3

COUNTRY	IR		PROVINCE	TEHERAN											
AREA NO	325K	SUBJECT	DIQ	SUBJECT	DD	SUBJECT	C68	SUBJECT		SUBJECT		SUBJECT		SUBJECT	
	V	L	L	A	G	E	S	E	E	N	I	F	A	O	M
	E	T	E	H	E	A	N	-	B	E	H	S	H	A	H
	R														

128

25X1A

DATE OF PHOTO	TYPE	QUALITY	CLASS	NO. OF CARDS	SOURCE
AUG 63	3	1	3	3	[REDACTED]

PHOTO NO. 963387 APPROVED FOR RELEASE 1999/09/22 : CIA-RDP78-05867A000415450017-3

COUNTRY IR PROVINCE TEHERAN

AREA NO	SUBJECT	SUBJECT	SUBJECT	SUBJECT	SUBJECT	SUBJECT	SUBJECT	SUBJECT	SUBJECT
<u>325K</u>	<u>C68</u>	<u>DD</u>	<u>DIQ</u>						
<u>VILLAGE</u>	<u>AG</u>	<u>E</u>	<u>S</u>	<u>E</u>	<u>N</u>	<u>FIR</u>	<u>O</u>	<u>M</u>	<u>T</u>
<u>HERAN</u>	<u>-</u>	<u>BEH</u>	<u>S</u>	<u>H</u>	<u>A</u>	<u>R</u>	<u>R</u>	<u>R</u>	<u>E</u>

1, 6, 28

25X1A

DATE OF PHOTO	TYPE	QUALITY	CLASS	NO. OF CARDS	NO. OF CARDS
<u>AUG 6 3 3</u>	<u>3</u>	<u>1</u>	<u>S</u>	<u>3</u>	<u>3</u>

CAPTIONED BY EBZ

PHOTO NO. 962289
 Approved For Release 1999/09/22 : CIA-RDP78-05867A000415450017-3

COUNTRY IR PROVINCE TEHERAN

AREA NO	SUBJECT	SUBJECT	SUBJECT	SUBJECT	SUBJECT	SUBJECT	SUBJECT	SUBJECT
325K	AKW	DD						
BRIDGE	5	OVER	10	MT.	15	GEORGIE	20	
NEAR	25	TEHERAN	30	IRAN	35	BIHISHA	40	
HRR	45		50					

1, 28

25X1A

DATE OF PHOTO	TYPE	QUALITY	CLASS	NO. OF CARDS
AUG 6 3 3	3	1	3	2



CLASSIFICATION CONF CAPTIONED BY ZBL
 Approved For Release 1999/09/22 : CIA-RDP78-05867A000415450017-3


PHOTO NO. **Approved For Release 1999/09/22 : CIA-RDP78-05867A000415450017-3** LOT NO. **11575** MAP REFERENCE LATTITUDE LONGITUDE

COUNTRY **IR** PROVINCE **TEHERAN**

AREA NO	SUBJECT	SUBJECT	SUBJECT	SUBJECT	SUBJECT	SUBJECT	SUBJECT	SUBJECT
325K	AKU	DD	DIQ					
HIGHWAY	PARALLEL	LINING						
TEHERAN	BEH	SHAH	AIR	ARR				

128

25X1A

DATE OF PHOTO	TYPE	QUALITY	CLASS	NO. OF CARDS	SOURCE
AUG 63	3	1	3	3	

CLASSIFICATION **Approved For Release 1999/09/22 : CIA-RDP78-05867A000415450017-3** CAPTIONED BY **SPV**

PHOTO NO. 98229
 Approved For Release 1999/09/22 : CIA-RDP78-05867A000415450017-3
 LOT NO. 4935
 MAP REFERENCE
 LATITUDE
 LONGITUDE

COUNTRY	IR		PROVINCE	TEHERAN			
AREA NO	305K	SUBJECT	AKU	SUBJECT	DID	SUBJECT	DIQ
	HIGHWAY		SIE		EIN		FROM
	TEHERAN		B		HIS		HIGHWAY

1, 28

25X1A

DATE OF PHOTO	TYPE	QUALITY	CLASS	NO. OF CARDS	SOURCE
AUG 63	3	3	3	3	[REDACTED]
Approved For Release 1999/09/22 : CIA-RDP78-05867A000415450017-3					
CLASSIFICATION: CONF					

Approved For Release 1999/09/22 : CIA-RDP78-05867A000415450017-3

COUNTRY	IR		PROVINCE	TEHERAN											
AREA NO	325K	SUBJECT	FHL	SUBJECT		SUBJECT		SUBJECT		SUBJECT		SUBJECT		SUBJECT	
	TEHERAN		(NR)					CIVIL							
	ED		FIELDS					ULT							
								V							
								A							
								T							

24

25X1A

DATE OF PHOTO	TYPE	QUALITY	CLASS	NO. OF CARDS
Aug 6 3 3	3	1	3	1
CLASSIFICATION	CONF			



Approved For Release 1999/09/22 : CIA-RDP78-05867A000415450017-3

PHOTO NO. 862232 APPROVED FOR RELEASE 1999/09/22 : CIA-RDP78-05867A000415450017-3

COUNTRY	IR		PROVINCE	KHUZISTAN											
AREA NO	725K	SUBJECT	A16	SUBJECT		SUBJECT		SUBJECT		SUBJECT		SUBJECT		SUBJECT	
	A	B	A	D	A	N									

16

25X1A



DATE OF PHOTO	TYPE	QUALITY	CLASS	NO. OF CARDS
Aug 6 3	8	1	3	1

APPROVED FOR RELEASE 1999/09/22 : CIA-RDP78-05867A000415450017-3

PHOTO ANALYSIS REPORT

PHOTO NO. 062208 Approved For Release 1999/09/22 : CIA-RDP78-05867A000415450017-3

COUNTRY IR PROVINCE TEHERAN

AREA NO	SUBJECT	SUBJECT	SUBJECT	SUBJECT	SUBJECT	SUBJECT	SUBJECT	SUBJECT	SUBJECT
325K	AHG								
TEHERAN			(NR)						
CREW									

24

25X1A

DATE OF PHOTO	TYPE	QUALITY	CLASS	NO. OF CARDS
Aug 6 5	3	1	5	1



Approved For Release 1999/09/22 : CIA-RDP78-05867A000415450017-3

PHOTO NO. 1020 APPROVED FOR RELEASE 1999/09/22 : CIA-RDP78-05867A000415450017-3

COUNTRY		PROVINCE		LATITUDE		LONGITUDE	
IR		TEHERAN		35 40 N		51 26 E	
AREA NO	SUBJECT	SUBJECT	SUBJECT	SUBJECT	SUBJECT	SUBJECT	SUBJECT
325K	D18						
T E H E R A N	(NIR)				G R E A T		S I A
L T	D E S E R T						

25X1A

DATE OF PHOTO	TYPE	QUALITY	CLASS	NO. OF CARDS	SC
NOV 6 3 3		1	3	1	
APPROVED FOR RELEASE 1999/09/22 : CIA-RDP78-05867A000415450017-3					
CLASSIFICATION: CONF					

PHOTO NO. 962255
 Approved For Release 1999/09/22 : CIA-RDP78-05867A000415450017-3
 MAP REFERENCE 36 33N
 LATITUDE 36 33N
 LONGITUDE 53 04E

COUNTRY		PROVINCE		SUBJECT		SUBJECT		SUBJECT		SUBJECT		SUBJECT	
IR		MAZANDERAN											
AREA NO	SUBJECT	SUBJECT	SUBJECT	SUBJECT	SUBJECT	SUBJECT	SUBJECT	SUBJECT	SUBJECT	SUBJECT	SUBJECT	SUBJECT	SUBJECT
125K	DIQ												20
SARI	(NR)			10	VAILLIE			15					40
				30				35					
				45									
				50									

25X1A

DATE OF PHOTO	TYPE	QUALITY	CLASS	NO. OF CARDS	SC
AUG 6 3 3	3	1	3	1	[REDACTED]

Approved For Release 1999/09/22 : CIA-RDP78-05867A000415450017-3
 CLASSIFICATION CONF

PHOTO NO. 982255
 MAP REFERENCE
 LATITUDE 36 33N
 LONGITUDE 53 04E
 Approved For Release 1999/09/22 : CIA-RDP78-05867A000415450017-3

COUNTRY	IR		PROVINCE	MAZANDERAN											
AREA NO	125K	SUBJECT	DIB	SUBJECT	AHL	SUBJECT		SUBJECT		SUBJECT		SUBJECT		SUBJECT	
	S	A	A	1	(NIR)	10	FIA	RIM	Z	A	N	D	20		
			H	I	L	L	S								
						30									
						45									

1,24

25X1A

DATE OF PHOTO	TYPE	QUALITY	CLASS	NO. OF CARDS	EO
AUG 6 3	3	1	3	2	



Approved For Release 1999/09/22 : CIA-RDP78-05867A000415450017-3

962287
 Approved For Release 1999/09/22 : CIA-RDP78-05867A000415450017-3

PHOTO NO.	962287		ALAP REFERENCE				LATITUDE				LONGITUDE			
COUNTRY	IR			PROVINCE	MAZANDERAN									
AREA NO	125K	SUBJECT	DIQ	SUBJECT		SUBJECT		SUBJECT		SUBJECT		SUBJECT		
	V E R D A N T					L A N D S C A P E								

25X1A

DATE OF PHOTO	TYPE	QUALITY	CLASS	NO. OF CARDS
AUG 6 3	3	1	3	1

Approved For Release 1999/09/22 : CIA-RDP78-05867A000415450017-3

Approved For Release 1999/09/22 : CIA-RDP78-05867A000415450017-3

PHOTO NO. 962293


COUNTRY IR PROVINCE MAZANDERAN

AREA NO.	SUBJECT	SUBJECT	SUBJECT	SUBJECT	SUBJECT	SUBJECT	SUBJECT	SUBJECT	SUBJECT
125K	DID	068							
MOUNTAIN			VILLIAGE						

1,6

25X1A

DATE OF PHOTO	TYPE	QUALITY	CLASS	NO. OF CARDS
AUG 6 3	3	1	3	2



Approved For Release 1999/09/22 : CIA-RDP78-05867A000415450017-3

PHOTO ANALYSIS REPORT

Approved For Release 1999/09/22 : CIA-RDP78-05867A000415450017-3

PHOTO NO.	962293	COORDINATE	D					LATITUDE					LONGITUDE								
COUNTRY	IR		PROVINCE												MAZANDERAN						
AREA NO.	125K		SUBJECT		SUBJECT		SUBJECT		SUBJECT		SUBJECT		SUBJECT		SUBJECT		SUBJECT		SUBJECT		
MOUNTAINS		DID		TAIN		W		O		U		S		TERRAIN		N					
			25																		
			45																		

25X1A



DATE OF PHOTO	TYPE	QUALITY	CLASS	NO. OF CARDS	SC
AUG 63	3	1	3	1	

CAPTIONED BY *SBJ*

Approved For Release 1999/09/22 : CIA-RDP78-05867A000415450017-3

Approved For Release 1999/09/22 : CIA-RDP78-05867A000415450017-3

962299

Approved For Release 1999/09/22 : CIA-RDP78-05867A000415450017-3

Approved For Release 1999/09/22 : CIA-RDP78-05867A000415450017-3

A131

Approved For Release 1999/09/22 : CIA-RDP78-05867A000415450017-3