

Approved For Release 1999/09/22 : CIA-RDP78-05867A000415540001-0

PHOTO NO. 7-424 REFERENCE NLS LATITUDE 21 33 N LONGITUDE 77 15 W

COUNTRY 586C

AREA NO	SUBJECT	SUBJECT	SUBJECT	SUBJECT	SUBJECT	SUBJECT	SUBJECT	SUBJECT
<u>04</u>	<u>ALA</u>	<u>AL9</u>						
<u>PUEERTO</u>			<u>TARAF</u>	<u>A</u>	<u>F</u>	<u>A</u>		
<u>D</u>							<u>DOCK</u>	<u>R</u>

(30)

25X1A

DATE OF PHOTO	TYPE	QUALITY	CLASS	NO. OF CARDS	CAPTIONED BY
	<u>60</u>	<u>4</u>	<u>2</u>	<u>3</u>	<u>2</u>
					<u>VLW</u>

Approved For Release 1999/09/22 : CIA-RDP78-05867A000415540001-0

FORM NO. 174 USE PREVIOUS EDITIONS

PHOTO ANALYSIS REPORT

GPO : 1962 O - 647435

Approved For Release 1999/09/22 : CIA-RDP78-05867A000415540001-0

COUNTRY	PROVINCE	MAP REFERENCE	LATITUDE	LONGITUDE				
	5866			7715W				
AREA NO	SUBJECT	SUBJECT	SUBJECT	SUBJECT	SUBJECT	SUBJECT	SUBJECT	SUBJECT
CU	ALFA	AL9						
PUERTO	5	TARAFA	10	DOCK	15			20
DON	25	SIDE	30		35			40
	45		50					

(30) 25X1A

DATE OF PHOTO	TYPE	QUALITY	CLASS	NO. OF CARDS	5
60	4	2	3	2	
CLASSIFICATION					CAPTIONED BY
CONF					VLW

Approved For Release 1999/09/22 : CIA-RDP78-05867A000415540001-0

PHOTO NO.	885346	MAP REFERENCE	T-424	LATITUDE	17°N	LONGITUDE	80°01'W
COUNTRY	A 586						
AREA NO.	CW	SUBJECT	ALA AL9	SUBJECT		SUBJECT	
	LA	5	I B A B E L A	10		15	A L F E R T D
	OCK	25	(OLD TIME)	30		35	NE P I L
	ING	45	CLUSTER	50			

(30)

DATE OF PHOTO	TYPE	QUALITY	CLASS	NO. OF CARDS	SOURCE OF PHOTOGRAPH
May 6	60	4	2	3	25X1A
CLASSIFICATION				CAPTIONED BY	
CONF				6' LW	

Approved For Release 1999/09/22 : CIA-RDP78-05867A000415540001-0



PHOTO NO. *505340* MAP REFERENCE *1586* LATITUDE *15 11 11* LONGITUDE *106 01 11*  
 Approved For Release 1999/09/22 : CIA-RDP78-05867A000415540001-0

COUNTRY \_\_\_\_\_ PROVINCE *1586*

AREA NO	SUBJECT	SUBJECT	SUBJECT	SUBJECT	SUBJECT	SUBJECT	SUBJECT	SUBJECT	SUBJECT
<i>CEL</i>	<i>10</i>	<i>10</i>	<i>10</i>	<i>10</i>	<i>10</i>	<i>10</i>	<i>10</i>	<i>10</i>	<i>10</i>
<i>L A</i>	<i>5</i>	<i>5</i>	<i>5</i>	<i>5</i>	<i>5</i>	<i>5</i>	<i>5</i>	<i>5</i>	<i>5</i>
<i>C C R</i>	<i>25</i>	<i>25</i>	<i>25</i>	<i>25</i>	<i>25</i>	<i>25</i>	<i>25</i>	<i>25</i>	<i>25</i>
<i>H</i>	<i>45</i>	<i>45</i>	<i>45</i>	<i>45</i>	<i>45</i>	<i>45</i>	<i>45</i>	<i>45</i>	<i>45</i>

*PIPELINE RUNNING FROM SHORE.*

*(20)*

DATE OF PHOTO	TYPE	QUALITY	CLASS	NO. OF CARDS	SOURCE OF PHOTOGRAPH
<i>May 6</i>	<i>60</i>	<i>4</i>	<i>7</i>	<i>3 2</i>	<i>25X1A</i>
CLASSIFICATION <i>CONF</i>					CAPTIONED BY <i>VW</i>

Approved For Release 1999/09/22 : CIA-RDP78-05867A000415540001-0

25X1A

Approved For Release 1999/09/22 : CIA-RDP78-05867A000415540001-0

Approved For Release 1999/09/22 : CIA-RDP78-05867A000415540001-0

PHOTO NO. 7-424 MAP REFERENCE 22 01 W LATITUDE 80 01 W LONGITUDE

COUNTRY PROVINCE A 586

AREA NO	SUBJECT	SUBJECT	SUBJECT	SUBJECT	SUBJECT	SUBJECT	SUBJECT	SUBJECT
CW	ALA	AL9						
LA	ISABELLA				ALFERT			
OCK	COLD	TIME						

LKG & ALONG

(30)

DATE OF PHOTO	TYPE	QUALITY	CLASS	NO. OF CARDS	SOURCE OF PHOTOGRAPH
MAY 6	CO	4	2	3	2
CLASSIFICATION CONF					CAPTIONED BY VLW





PHOTO NO. 365352  
 Approved For Release 1999/09/22 : CIA-RDP78-05867A00041554000100  
 MAP REFERENCE 78-724  
 LATITUDE 15 40 00 N  
 LONGITUDE 77 15 W

COUNTRY PROVINCE 586C

AREA NO	SUBJECT	SUBJECT	SUBJECT	SUBJECT	SUBJECT	SUBJECT	SUBJECT	SUBJECT	SUBJECT
CU	ALA	ALG							
	5		10	TARAF	15	LK	20		
	25		30	FA	35	G			
	45		50	DOCK					

(30)

DATE OF PHOTO	TYPE	QUALITY	CLASS	NO. OF CARDS	SOURCE OF PHOTOGRAPH
MAY 19 60	4	2	3	2	25X1A

CLASSIFICATION CONF  
 CAPTIONED BY VEW  
 Approved For Release 1999/09/22 : CIA-RDP78-05867A00041554000100  
 PHOTO ANALYSTS REPORT 1554000100-0  
 FORM NO. 174 USE PREVIOUS EDITIONS  
 1 Jan 56 GPO : 1962 O - 647425

PHOTO NO. 1-422 MAP REFERENCE 75867A008415540001-0 LATITUDE 21 34 N LONGITUDE 77 15 W


Approved For Release 1999/09/22 : CIA-RDP78-05867A008415540001-0

COUNTRY 586 C

AREA NO	SUBJECT	SUBJECT	SUBJECT	SUBJECT	SUBJECT	SUBJECT	SUBJECT	SUBJECT
<u>CU</u>	<u>ALA</u>	<u>AL9</u>						
<u>P U E R T O</u>	<u>T O</u>	<u>T A R A F A</u>					<u>D O C K</u>	
<u>D</u>	<u>S O U T H</u>	<u>S I D E</u>						

(30)

25X1A

DATE OF PHOTO	TYPE	QUALITY	CLASS	NO. OF CARDS	5
<u>MAY 21</u>	<u>60</u>	<u>4 2</u>	<u>3</u>	<u>2</u>	

CLASSIFICATION CON CAPTIONED BY VLW

Approved For Release 1999/09/22 : CIA-RDP78-05867A008415540001-0

Approved For Release 1999/09/22 : CIA-RDP78-05867A000415540001-0

PHOTO NO. 1-924 MAP REFERENCE 586 C LATITUDE 21 34 N LONGITUDE 77 15 W

COUNTRY CU PROVINCE 586 C

AREA NO	SUBJECT	SUBJECT	SUBJECT	SUBJECT	SUBJECT	SUBJECT	SUBJECT	SUBJECT	SUBJECT
<u>CU</u>	<u>ALH</u>	<u>AL9</u>							
<u>P U E R T O</u>	<u>T O</u>	<u>T A R A F A</u>	<u>10</u>			<u>15</u>	<u>D O C K</u>		<u>20</u>
<u>D</u>	<u>S O U T H</u>	<u>S I D E</u>	<u>30</u>			<u>35</u>			<u>40</u>
			<u>45</u>						

(30)

25X1A

DATE OF PHOTO	TYPE	QUALITY	CLASS	NO. OF CARDS	CAPTIONED BY
<u>MAY 21</u>	<u>60</u>	<u>4</u>	<u>2</u>	<u>3</u>	<u>2</u>
					<u>VLW</u>



Approved For Release 1999/09/22 : CIA-RDP78-05867A000415540001-0

PHOTO NO. 000330

MAP REFERENCE

LATITUDE

LONGITUDE

COUNTRY PROVINCE

AREA NO	SUBJECT	SUBJECT	SUBJECT	SUBJECT	SUBJECT	SUBJECT	SUBJECT	SUBJECT
	5		10		15		20	
	25		30		35		40	
D	SOUTH		SIDE		DOCK			
	45		50	MOLASSES PIPELINE				

RUN UNDER DOCK AND TERMINATES @ THIS POSITION.

(30)

25X1A

DATE OF PHOTO	TYPE	QUALITY	CLASS	NO. OF CARDS
				2
CLASSIFICATION				CAPTIONED BY

Approved For Release 1999/09/22 : CIA-RDP78-05867A000415540001-0

Approved For Release 1999/09/22 : CIA-RDP78-05867A000415540001-0

PHOTO NO.

7-424

MAP REFERENCE

LATITUDE

23 23 N

LONGITUDE

81 57 W

COUNTRY

PROVINCE

586A

AREA NO

CU

SUBJECT

ALA

SUBJECT

AL9

SUBJECT

10

SUBJECT

CUBA

SUBJECT

SUBJECT

SUBJECT

SUBJECT

20

15

DIS TI

30

DOCK

35

HOUSE

40

25

MATANZA

CO.

50

GEAR

HANDLING

(30)

25X1A

DATE OF PHOTO

TYPE

QUALITY

CLASS

NO. OF CARDS

April 19 60

60

4

.2

3

2

CAPTIONED BY

VLW

CLASSIFICATION

CONF

FORM NO. 174

USE PREVIOUS EDITIONS

Approved For Release 1999/09/22 : CIA-RDP78-05867A000415540001-0

PHOTO ANALYSIS REPORT

Approved For Release 1999/09/22 : CIA-RDP78-05867A000415540001-0

PHOTO NO. 000358 7-424 MAP REFERENCE 8303N LONGITUDE 81 57W

COUNTRY	PROVINCE 586A							
AREA NO	SUBJECT	SUBJECT	SUBJECT	SUBJECT	SUBJECT	SUBJECT	SUBJECT	SUBJECT
CU	ALA	AL9						
MATAI	5	25	10	30	15	35	20	40
L L I N G		CO.			CUBA			DISTI
	45			50				
					DOCK			

LKG W TWD

(30) 25X1A



DATE OF PHOTO	TYPE	QUALITY	CLASS	NO. OF CARDS
April 19 60	4	2	3	2

CLASSIFICATION CONF CAPTIONED BY VLW

Approved For Release 1999/09/22 : CIA-RDP78-05867A000415540001-0

COORDINATE	MAP REFERENCE	LATITUDE	LONGITUDE
	556A		81 57W
AREA NO	SUBJECT	SUBJECT	SUBJECT
CU	ALA	AL9	
M A T A I N E I S L A N D S			
L L I N G C O			
M A L			

(30)

25X1A

DATE OF PHOTO	TYPE	QUALITY	CLASS	NO. OF CARDS
April 19 60	4	2	3	2



CLASSIFICATION CONF CAPTIONED BY VLW



PHOTO NO. **855100** APPROVED FOR RELEASE 1999/09/22 : CIA-RDP78-05867A000415540001-0

COUNTRY \_\_\_\_\_ PROVINCE \_\_\_\_\_

AREA NO.	SUBJECT	SUBJECT	SUBJECT	SUBJECT	SUBJECT	SUBJECT	SUBJECT	SUBJECT
	ALA	AL9						
	5			10	CUBA	15	DISTRICT	20
	25	LLING	CO.	30	DOCK	35		40
	45			50				

(30)

25X1A

DATE OF PHOTO	TYPE	QUALITY	CLASS	NO. OF CARDS	SC
April 19 60				2	
CLASSIFICATION				CAPTIONED BY	

PHOTO NO. 405361  
 Approved For Release 1999/09/22 : CIA-RDP78-05867A000415540001-0  
 MAP REFERENCE 7-727  
 LATITUDE 23 03 N  
 LONGITUDE 81 57 W

COUNTRY	PROVINCE							
CU	586A							
AREA NO	SUBJECT	SUBJECT	SUBJECT	SUBJECT	SUBJECT	SUBJECT	SUBJECT	SUBJECT
	ALA	AL9						
MATA	25	NE	10	CUBA	15	DIST	20	
LING	25	CO.	30	DOCK	35		40	
	45		50					

(30) 25X1A

DATE OF PHOTO	TYPE	QUALITY	CLASS	NO. OF CARDS	SC
April 19	E O	4	2	3	2
CLASSIFICATION				CAPTIONED BY	
CONF				VLW	

Approved For Release 1999/09/22 : CIA-RDP78-05867A000415540001-0

PHOTO NO. 55352 7-729 MAP REFERENCE 8303 V LATITUDE 81 57 W

COUNTRY PROVINCE 586 A

AREA NO	SUBJECT	SUBJECT	SUBJECT	SUBJECT	SUBJECT	SUBJECT	SUBJECT	SUBJECT
CU	ALA	AL9						
MATA	5	AREAS	10	CUBA	15	DIST	20	
LLING	25	CO.	30	DOCK	35		40	
	45		50					

(30) 25X1A



DATE OF PHOTO	TYPE	QUALITY	CLASS	NO. OF CARDS
April 19 60	4	2	3	2

CLASSIFICATION CONF CAPTIONED BY VLW



Approved For Release 1999/09/22 : CIA-RDP78-05867A000415540001-0

PHOTO NO. 5053811 424 MAP REFERENCE 586C LATTITUDE 33 N LONGITUDE 77 13 W

COUNTRY	586C											
AREA NO	CU		SUBJECT ALA AL9		SUBJECT		SUBJECT		SUBJECT		SUBJECT	
	PUERTO		DE		PAST		TELL		LLO		20	
	SOUTH		SIDE		OF		DOCK				40	
	# H										50	

(30)

25X1A

DATE OF PHOTO	TYPE	QUALITY	CLASS	NO. OF CARDS	SO
May 25 60	4	2	3	2	
CAPTIONED BY					
VLEW					

Approved For Release 1999/09/22 : CIA-RDP78-05867A000415540001-0





Approved For Release 1999/09/22 : CIA-RDP78-05867A000415540001-0

PHOTO NO. 1-424 MAP REFERENCE 586C LATITUDE 21 33 N LONGITUDE 77 13 W

COUNTRY	586C									
AREA NO	SUBJECT	SUBJECT	SUBJECT	SUBJECT	SUBJECT	SUBJECT	SUBJECT	SUBJECT	SUBJECT	SUBJECT
<u>CU</u>	<u>ALA</u>	<u>AL9</u>								
<u>PuERTO</u>	<u>DE</u>	<u>PASTELILLO</u>								
<u>DOCK</u>	<u>#4</u>									

25X1A



DATE OF PHOTO	TYPE	QUALITY	CLASS	NO. OF CARDS	BOX
<u>June 4</u>	<u>60</u>	<u>4</u>	<u>2</u>	<u>3</u>	<u>2</u>

CAPTIONED BY VKW



Approved For Release 1999/09/22 : CIA-RDP78-05867A000415540001-0

PHOTO NO.	7-424	MAP REFERENCE	586C	LATITUDE	77 13 W
COUNTRY	586 C				
AREA NO.	CU	SUBJECT	ALA AL9	SUBJECT	P A S T E L I L L O
	P U E R T O		D E		
	D O C K		# H		

25X1A

DATE OF PHOTO	TYPE	QUALITY	CLASS	NO. OF CARDS
June 4 60	4	2	3	2

Approved For Release 1999/09/22 : CIA-RDP78-05867A000415540001-0

Approved For Release 1999/09/22 : CIA-RDP78-05867A000415540001-0

PHOTO NO. 865369 MAP REFERENCE 7-422 LATTITUDE 11 12 01 LONGITUDE 111 20 01

COUNTRY PROVINCE CEE C

AREA NO	SUBJECT	SUBJECT	SUBJECT	SUBJECT	SUBJECT	SUBJECT	SUBJECT	SUBJECT	SUBJECT
CM	HEA	129							
	5			10				15	20
	P U E N T O								
	25			30				35	40
	D O C K		# 4						
	45			50					

25X1A

DATE OF PHOTO	TYPE	QUALITY	CLASS	NO. OF CARDS	CAPTIONED BY
June 4 60	4	2	3	2	V L W

Approved For Release 1999/09/22 : CIA-RDP78-05867A000415540001-0

25X1A

Approved For Release 1999/09/22 : CIA-RDP78-05867A000415540001-0



PHOTO NO. *7424* MAP REFERENCE *5850* LATITUDE *25 45 N* LONGITUDE *75 45 W*

COUNTRY *CU* PROVINCE *5850*

AREA NO	SUBJECT	SUBJECT	SUBJECT	SUBJECT	SUBJECT	SUBJECT	SUBJECT	SUBJECT	SUBJECT
<i>CU</i>	<i>ALA</i>	<i>AL9</i>	<i>AK8</i>						
	<i>5</i>		<i>10</i>	<i>PORT</i>	<i>15</i>	<i>FACILIT</i>			<i>20</i>
<i>ANTI</i>	<i>L</i>	<i>L</i>	<i>A</i>		<i>35</i>				<i>40</i>
<i>TIES</i>	<i>25</i>								
	<i>45</i>								

*(27(30))*

DATE OF PHOTO	TYPE	QUALITY	CLASS	NO. OF CARDS	SOURCE OF PHOTOGRAPH
<i>July 31</i>	<i>60</i>	<i>4</i>	<i>2</i>	<i>3</i>	<i>25X1A</i>
CLASSIFICATION					CAPTIONED BY
					<i>VW</i>

PHOTO NO. 5850 T 414 C MAP REFERENCE 5850 LATITUDE 15 45W LONGITUDE 15 45W

COUNTRY 5850 PROVINCE 5850

AREA NO	SUBJECT	SUBJECT	SUBJECT	SUBJECT	SUBJECT	SUBJECT	SUBJECT	SUBJECT	SUBJECT
<u>CU</u>	<u>ALA</u>	<u>AL9</u>							
<u>A N T I</u>	<u>L L A</u>		<u>10</u>	<u>S O U T H</u>	<u>15</u>	<u>P I E R</u>	<u>20</u>		
			<u>25</u>		<u>30</u>		<u>35</u>		<u>40</u>
			<u>45</u>		<u>50</u>				

(20)


DATE OF PHOTO	TYPE	QUALITY	CLASS	NO. OF CARDS	SOURCE OF PHOTOGRAPH
<u>July</u>	<u>2</u>	<u>60</u>	<u>4</u>	<u>2</u>	<u>25X1A</u>
					
CLASSIFICATION				CAPTIONED BY	
				<u>VEW</u>	

PHOTO NO. **Approved For Release 1999/09/22 : CIA-RDP78-05867A000415540001-0** MAP REFERENCE LATTITUDE LONGITUDE

COUNTRY		PROVINCE							
AREA NO	SUBJECT	SUBJECT	SUBJECT	SUBJECT	SUBJECT	SUBJECT	SUBJECT	SUBJECT	SUBJECT
	ALA	AL9							
	5			10	N O R T H	15	P I E R	20	
	25			30		35		40	
	45			50					

DATE OF PHOTO	TYPE	QUALITY	CLASS	NO. OF CARDS	SOURCE OF PHOTOGRAPH
July 20	60			2	25X1A
CLASSIFICATION					CAPTIONED BY
					HEW







PHOTO NO. *7-434* APPROVED FOR RELEASE 1999/09/22 : CIA-RDP78-05867A000415540001-0 MAP REFERENCE *5150* LATITUDE *15 45W* LONGITUDE

COUNTRY	PROVINCE	SUBJECT	SUBJECT	SUBJECT	SUBJECT	SUBJECT	SUBJECT	SUBJECT	SUBJECT
<i>Cu</i>	<i>ALA</i>	<i>ALA</i>							
<i>ANT</i>	<i>LINE</i>	<i>RUNNING</i>	<i>16</i>	<i>15</i>	<i>15</i>	<i>15</i>	<i>15</i>	<i>15</i>	<i>20</i>
<i>E</i>	<i>LINE</i>	<i>RUNNING</i>	<i>30</i>	<i>35</i>	<i>35</i>	<i>35</i>	<i>35</i>	<i>35</i>	<i>40</i>
<i>A</i>	<i>IER</i>		<i>45</i>						

( 30 )

DATE OF PHOTO	TYPE	QUALITY	CLASS	NO. OF CARDS	SOURCE OF PHOTOGRAPH
<i>June 30</i>	<i>4</i>	<i>2</i>	<i>3</i>	<i>7</i>	<i>25X1A</i>
CAPTIONED BY <i>VLW</i>					

PHOTO NO. 06578 MAP REFERENCE \_\_\_\_\_ LATITUDE \_\_\_\_\_ LONGITUDE \_\_\_\_\_  
 Approved For Release 1999/09/22 : CIA-RDP78-05867A000415540001-0

COUNTRY \_\_\_\_\_ PROVINCE \_\_\_\_\_

AREA NO.	SUBJECT	SUBJECT	SUBJECT	SUBJECT	SUBJECT	SUBJECT	SUBJECT	SUBJECT
<u>01</u>	<u>5</u>			<u>10</u>	<u>SOUTH</u>	<u>15</u>	<u>PIER</u>	<u>20</u>
	<u>25</u>			<u>30</u>		<u>35</u>		<u>40</u>
	<u>45</u>			<u>50</u>				

(30)

25X1A

DATE OF PHOTO	TYPE	QUALITY	CLASS	NO. OF CARDS
<u>July 71</u>				<u>2</u>

CAPTIONED BY DE W

Approved For Release 1999/09/22 : CIA-RDP78-05867A000415540001-0

PHOTO NO. 1-424 MAP REFERENCE C LATITUDE 60N LONGITUDE 79 59W

COUNTRY CU PROVINCE 586C

AREA NO	SUBJECT	SUBJECT	SUBJECT	SUBJECT	SUBJECT	SUBJECT	SUBJECT	SUBJECT
<u>CU</u>	<u>ALA</u>	<u>AL9</u>						
<u>Q A S I L D A</u>			<u>10</u>	<u>BW</u>	<u>DOCK</u>	<u>COR</u>		
<u>NER</u>			<u>30</u>					
			<u>45</u>					

(30)

25X1A

DATE OF PHOTO	TYPE	QUALITY	CLASS	NO. OF CARDS	SC
<u>MAY 3 60</u>	<u>4</u>	<u>2</u>	<u>3</u>	<u>2</u>	

CAPTIONED BY VLW

Approved For Release 1999/09/22 : CIA-RDP78-05867A000415540001-0

Approved For Release 1999/09/22 : CIA-RDP78-05867A000415540001-0V


PHOTO NO.	500 N	7-424	MAP REFERENCE	586 C	LATITUDE	15540001-0V	LONGITUDE	79 59W
COUNTRY	CU							
AREA NO.	CU	SUBJECT	ALA AL9	SUBJECT	586 C	SUBJECT	SUBJECT	SUBJECT
	5	10	15	20	25	30	35	40
	AL	SE	DOCK	COR				
	25	30	35	40				
	NEER	OF	SOUTH	DOCK				
	45	50						

LKG W. TWD

(50) 25X1A

DATE OF PHOTO	TYPE	QUALITY	CLASS	NO. OF CARDS
MAY 3 60	4	2	3	2

CLASSIFICATION: **CONF**  
CAPTIONED BY: **VLW**



Approved For Release 1999/09/22 : CIA-RDP78-05867A000415540001-0

PHOTO NO. 7-472 MAP REFERENCE C LATITUDE 17 29N LONGITUDE 107 29W

COUNTRY LAOS PROVINCE 586C

AREA NO	SUBJECT	SUBJECT	SUBJECT	SUBJECT	SUBJECT	SUBJECT	SUBJECT	SUBJECT
<u>CA</u>	<u>HLA</u>	<u>HL9</u>						
<u>CA</u>	<u>HLA</u>	<u>HL9</u>	<u>10</u>	<u>E</u>	<u>E</u>	<u>N</u>	<u>D</u>	<u>15</u>
<u>CK</u>			<u>25</u>	<u>30</u>				<u>35</u>
			<u>45</u>	<u>50</u>				<u>40</u>

(30)

25X1A



DATE OF PHOTO	TYPE	QUALITY	CLASS	NO. OF CARDS	SC
<u>MAY 3 60</u>	<u>4</u>	<u>2</u>	<u>3</u>	<u>2</u>	

CAPTIONED BY VLW

Approved For Release 1999/09/22 : CIA-RDP78-05867A000415540001-0

FORM NO. 174 USE PREVIOUS EDITIONS

GPO : 1962 O - 647425

PHOTO NO. 865300 101 MAP REFERENCE 101 LATITUDE \_\_\_\_\_ LONGITUDE \_\_\_\_\_

Approved For Release 1999/09/22 : CIA-RDP78-05867A000415540001-0

COUNTRY	PROVINCE	SUBJECT	SUBJECT	SUBJECT	SUBJECT	SUBJECT	SUBJECT	SUBJECT	SUBJECT
AREA NO		5		10		15		20	
		25		30		35		40	
		45		50					

*DATA* *DOCK* *FACE* *ALONG*

(30)

25X1A



DATE OF PHOTO	TYPE	QUALITY	CLASS	NO. OF CARDS
				2

CLASSIFICATION \_\_\_\_\_ CAPTIONED BY *H.W.*

Approved For Release 1999/09/22 : CIA-RDP78-05867A000415540001-0

PHOTO NO. 7-424 MAP REFERENCE 586C LATITUDE 21 59N LONGITUDE 79 59W

COUNTRY CU PROVINCE 586C

AREA NO	SUBJECT	SUBJECT	SUBJECT	SUBJECT	SUBJECT	SUBJECT	SUBJECT	SUBJECT
<u>CU</u>	<u>ALA</u>	<u>ALP</u>						
<u>CA</u>	<u>Y</u>	<u>L</u>	<u>D</u>	<u>A</u>	<u>10</u>	<u>H</u>	<u>S</u>	<u>E</u>
<u>NG</u>	<u>G</u>	<u>E</u>	<u>A</u>	<u>R</u>	<u>25</u>	<u>15</u>	<u>H</u>	<u>A</u>
					<u>30</u>	<u>35</u>	<u>N</u>	<u>D</u>
					<u>45</u>		<u>L</u>	<u>I</u>

(30)

25X1A

DATE OF PHOTO	TYPE	QUALITY	CLASS	NO. OF CARDS	SC
<u>MAY 3 60</u>	<u>4</u>	<u>2</u>	<u>3</u>	<u>2</u>	

CAPTIONED BY VLW



Approved For Release 1999/09/22 : CIA-RDP78-05867A000415546001-0

PHOTO NO. 7-4124 MAP REFERENCE C LATITUDE 15 59N LONGITUDE 79 59W

COORDINATE PROVINCE 586C

AREA NO	SUBJECT	SUBJECT	SUBJECT	SUBJECT	SUBJECT	SUBJECT	SUBJECT	SUBJECT
<u>CU</u>	<u>ALA</u>	<u>AL?</u>						
				<u>10</u>	<u>SOUTH</u>	<u>15</u>	<u>SIDE</u>	<u>20</u>
	<u>5</u>	<u>DA</u>		<u>30</u>		<u>35</u>		<u>40</u>
	<u>25</u>	<u>DOCK</u>		<u>50</u>				
	<u>45</u>							

(30)

25X1A



DATE OF PHOTO	TYPE	QUALITY	CLASS	NO. OF CARDS
<u>MAY 3 60</u>	<u>4</u>	<u>2</u>	<u>3</u>	<u>2</u>

CLASSIFICATION CONF

CAPTIONED BY VLW

Approved For Release 1999/09/22 : CIA-RDP78-05867A000415546001-0


PHOTO NO. 965385  
 MAP REFERENCE 1-424  
 LATITUDE 5850  
 LONGITUDE 7539W

Approved For Release 1999/09/22 : CIA-RDP78-05867A000415540001/0

COUNTRY	PROVINCE	SUBJECT	SUBJECT	SUBJECT	SUBJECT	SUBJECT	SUBJECT	SUBJECT
	5850	ALA	ALY	AKS				
AREA NO. C4		5 PRESTON	10 PIPELINE	15	20			
		25 UNNING	30 TWD DOCK	35	40			
		45						

(27, 30)

25X1A



DATE OF PHOTO	TYPE	QUALITY	CLASS	NO. OF CARDS
5 JULY 60	4	2	3	3

CLASSIFICATION CONF CAPTIONED BY VLW

Approved For Release 1999/09/22 : CIA-RDP78-05867A000415540001/0

PHOTO NO. Approved For Release 1999/09/22 : CIA-RDP78-05867A000415540001-0

COUNTRY: \_\_\_\_\_ PROVINCE: 5850


AREA NO: CU SUBJECT: ALA AL9 AHP

5 PRESTON L K G T W D B U G

25 AR MILL @ 30 R & 35 M O L A S S

45 E @ L FR D O C K .

(24, 30) 25X1A



DATE OF PHOTO	TYPE	QUALITY	CLASS	NO. OF CARDS
5 JULY 60	4	2	3	3

CAPTIONED BY: VLW

Approved For Release 1999/09/22 : CIA-RDP78-05867A000415540001-0

Approved For Release 1999/09/22 : CIA-RDP78-05867A000415540001-0

PHOTO NO.	7-424		MAS REFERENCE	LATTITUDE		LONGITUDE	
COUNTRY	CUBA						
AREA NO.	CU	SUBJECT	SUBJECT	SUBJECT	SUBJECT	SUBJECT	SUBJECT
		ALA	ALY				
	PRE	5	T	10	L	15	K
	E		O		G		N
	ND	25		30		35	
			OK	DO	CK		
		45					

(30)

25X1A



DATE OF PHOTO	TYPE	QUALITY	CLASS	NO. OF CARDS
5 JULY 60	4	2	3	2

Approved For Release 1999/09/22 : CIA-RDP78-05867A000415540001-0

Approved For Release 1999/09/22 : CIA-RDP78-05867A000415540001-0

PHOTO NO. 555388 MAP REFERENCE LATITUDE LONGITUDE

COUNTRY PROVINCE

AREA NO	SUBJECT	SUBJECT	SUBJECT	SUBJECT	SUBJECT	SUBJECT	SUBJECT	SUBJECT
	5		10	15	20			
	25		30	35	40			
	45		50					

N E N D O F D O C K E T W D  
 C K K A C E

(34)

25X1A

DATE OF PHOTO	TYPE	QUALITY	CLASS	NO. OF CARDS

CLASSIFICATION CAPTIONED BY

Approved For Release 1999/09/22 : CIA-RDP78-05867A000415540001-0

PHOTO NO. 00139 LOT NO. 7999/09/22 MAP REFERENCE 585 D LATITUDE 29 46 N LONGITUDE 75 39 W  
 Approved For Release 1999/09/22 : CIA-RDP78-05867A000415540001-0

AREA NO	SUBJECT	SUBJECT	SUBJECT	SUBJECT	SUBJECT	SUBJECT	SUBJECT	SUBJECT
<u>QU</u>	<u>ALA</u>	<u>AL9</u>						
	<u>PRESTON</u>		<u>10</u>	<u>PIPELINE</u>	<u>15</u>	<u>CO</u>		<u>20</u>
	<u>UNNECTIONS</u>		<u>30</u>	<u>ON</u>	<u>35</u>	<u>E</u>	<u>SIDE</u>	<u>40</u>
	<u>OF DOCK</u>		<u>45</u>					

(30)

25X1A

DATE OF PHOTO	TYPE	QUALITY	CLASS	NO. OF CARDS	SO
<u>5 JULY 60</u>	<u>4</u>	<u>2</u>	<u>3</u>	<u>2</u>	[REDACTED]
CLASSIFICATION				CAPTIONED BY <u>VLW</u>	

PHOTO NO. Approved For Release 7999/09/22 : CIA-RDP78-05867A000415540001-0

LOT NO. 7999/09/22 : CIA-RDP78-05867A000415540001-0

MAP REFERENCE 585 D

LATITUDE 30 46 N

LONGITUDE 75 39 W

COUNTRY PROVINCE

AREA NO	SUBJECT	SUBJECT	SUBJECT	SUBJECT	SUBJECT	SUBJECT	SUBJECT	SUBJECT
QU	ALA	AL9						
	5	10	15	20	25	30	35	40
PRES	TON	UNDER	WATER					
PIL	INGS	OK	OK					
	45	50						

(30)

25X1A



DATE OF PHOTO	TYPE	QUALITY	CLASS	NO. OF CARDS
5 JUL 60	4	2	3	2

CAPTIONED BY H.W.

Approved For Release 1999/09/22 : CIA-RDP78-05867A000415540001-0

PHOTO ANALYSIS REPORT





PHOTO NO. 005302 APPROVED FOR RELEASE 1999/09/22 : CIA-RDP78-05867A000415540001-0

COUNTRY VIETNAM PROVINCE HO CHI MINH MAP REFERENCE 110 110 LATITUDE 16 15 LONGITUDE 106 40

AREA NO	SUBJECT	SUBJECT	SUBJECT	SUBJECT	SUBJECT	SUBJECT	SUBJECT	SUBJECT
<u>01</u>	<u>110</u>	<u>110</u>	<u>110</u>	<u>110</u>	<u>110</u>	<u>110</u>	<u>110</u>	<u>110</u>
	<u>5</u>	<u>10</u>	<u>15</u>	<u>20</u>	<u>25</u>	<u>30</u>	<u>35</u>	<u>40</u>
	<u>TER</u>	<u>ON</u>	<u>NW</u>	<u>CORNER</u>	<u>OF</u>	<u>DOCK</u>	<u>PILING</u>	<u>CLUB</u>

(30) 25X1A

DATE OF PHOTO	TYPE	QUALITY	CLASS	NO. OF CARDS
<u>10</u>	<u>4</u>	<u>2</u>	<u>2</u>	<u>2</u>

PHOTO NO. 00570 APPROVED FOR RELEASE 1999/09/22 CIA-RDP78-05867A000415540001-0  
 MAP REFERENCE 585D LATITUDE 22 46 N LONGITUDE 75 39 W

COUNTRY	PROVINCE	SUBJECT	SUBJECT	SUBJECT	SUBJECT	SUBJECT	SUBJECT	SUBJECT
<u>CU</u>	<u>585D</u>	<u>ALA</u>	<u>AL9</u>					
<u>PRESTON</u>		<u>W</u>	<u>D</u>	<u>O</u>	<u>C</u>	<u>K</u>	<u>F</u>	<u>A</u>
<u>RELINE</u>								

(30)

25X1A



DATE OF PHOTO	TYPE	QUALITY	CLASS	NO. OF CARDS
<u>5 JULY 60</u>	<u>4</u>	<u>2</u>	<u>3</u>	<u>2</u>

CAPTIONED BY KLW

APPROVED FOR RELEASE 1999/09/22 CIA-RDP78-05867A000415540001-0

PHOTO ANALYSIS REPORT