

PHOTO NO. 973364 LOT NO. 973 REF ID: A48-841 37-48E

COUNTRY USSR PROVINCE

AREA NO	SUBJECT	SUBJECT	SUBJECT	SUBJECT	SUBJECT	SUBJECT	SUBJECT	SUBJECT
A 249 N	AKO							
D O N E T S K				10 R A I L R O A D		15		20
A T I O N				30		35		40
				45				50

PART 2 OF 2 PART PANAMA.

SEE CIA SECRET

27

DATE OF PHOTO	TYPE	QUALITY	CLASS	NO. OF CARDS	SOURCE OF PHOTOGRAPH
	4	2	3	1	DONETSK - 62
CLASSIFICATION <u>SECRET</u>				CAPTIONED BY <u>WLB</u>	

PHOTO NO. 973365 LOT NO. T973 REFERENCE 48-00N 37-18E

COUNTRY USSR PROVINCE

AREA NO	SUBJECT	SUBJECT	SUBJECT	SUBJECT	SUBJECT	SUBJECT	SUBJECT	SUBJECT
A249N	C66							
DONE	T	K		10	PL	15	20	M
IRA	25	30	35	40	45	50		
	(S)	Q	U	A	R	E	O	F
								(P
								E
								R
								C
								E)

6-7

25X1C

DATE OF PHOTO	TYPE	QUALITY	CLASS	NO. OF CARDS	SO
	4	2	3	1	



CLASSIFICATION CONFIDENTIAL CAPTIONED BY WJ

PHOTO NO. 97336S LOT NO. 113 MAP REFERENCE 42-42-11 37-48E

COUNTRY USSR PROVINCE

AREA NO	SUBJECT	SUBJECT	SUBJECT	SUBJECT	SUBJECT	SUBJECT	SUBJECT	SUBJECT
A 274 N	C 36							
D O N E T S K			10	H O T E L	15	U K R A I	20	
N A.	25		30		35		40	
	45		50					

25X1A

DATE OF PHOTO	TYPE	QUALITY	CLASS	NO. OF CARDS	SOURCE C
	4	2	3	1	

CLASSIFICATION **CONFIDENTIAL** CAPTIONED BY *[Signature]*

PHOTO NO. 9733E1 LOT NO. T973 MAP REFERENCE 48-00N 37-98E

COUNTRY USSR PROVINCE

AREA NO	SUBJECT	SUBJECT	SUBJECT	SUBJECT	SUBJECT	SUBJECT	SUBJECT	SUBJECT
A 249 N	C 66							
D O N E T S K				A R T E M			U N I	
V E R				T R E E T				

6-7 25X1C

DATE OF PHOTO	TYPE	QUALITY	CLASS	NO. OF CARDS	SO
	4	2	3	1	

CLASSIFICATION CONFIDENTIAL CAPTIONED BY WIA

PHOTO NO. 973368 SUBJECT T973 REFERENCE 48-00N 37-48E

COUNTRY USSR PROVINCE

AREA NO	SUBJECT	SUBJECT	SUBJECT	SUBJECT	SUBJECT	SUBJECT	SUBJECT	SUBJECT
A 249 N	C 28							
D O N E T S K			10	H E A D Q U A R T E R	15			20
\$	25	T H E	30	D O N E T S K	35			40
U S T R Y.	45		50					

7-25					25X1C	
DATE OF PHOTO	TYPE	QUALITY	CLASS	NO. OF CARDS	[REDACTED]	
	4	2	3	1		
CLASSIFICATION				CAPTIONED BY WLB		

PHOTO NO. 973369 LOT NO. T973 GROUP REFERENCE 48-00N 37 10E

COUNTRY USSR		PROVINCE												
AREA NO A 249N	SUBJECT CC2	SUBJECT	SUBJECT	SUBJECT	SUBJECT	SUBJECT	SUBJECT	SUBJECT	SUBJECT					
D	O	N	E	T	K	D	O	N	E	T	K	M	I	N
E	S													

14-7

DATE OF PHOTO	TYPE	QUALITY	CLASS	NO. OF CARDS	SC
	4	2	3	1	
CLASSIFICATION					CAPTIONED BY
CONFIDENTIAL					WLB

Approved For Release 2000/04/27 : CIA-RDP78-05867A000415720014-6

PHOTO NO. 973370 LOT NO. T 973 MAP REFERENCE 43-60N 137-78E

COUNTRY USSR PROVINCE


AREA NO	SUBJECT	SUBJECT	SUBJECT	SUBJECT	SUBJECT	SUBJECT	SUBJECT	SUBJECT
A 249 N	AKI							
D O N F	T I K			10 M U S H I K E T O V S K				20
A Y A -	25 Z A P E R			30 E U A L ! N A Y A				40
B U D E N N O V S K A Y A -	45			50 G L U B O K R A Y A , C O M				

LINES.

25X1C

25

DATE OF PHOTO	TYPE	QUALITY	CLASS	NO. OF CARDS	SOURCE
	4	2	3	1	



CLASSIFICATION CONFIDENTIAL CAPTIONED BY

Approved For Release 2000/04/27 : CIA-RDP78-05867A000415720014-6

PHOTO NO. 973371 LOT NO. T973 MAP REFERENCE 48-00N 37-48E

COUNTRY USSR PROVINCE

AREA NO	SUBJECT	SUBJECT	SUBJECT	SUBJECT	SUBJECT	SUBJECT	SUBJECT	SUBJECT	SUBJECT
A249 N	A35								
D O N E T S K				10	S H E E T	15	R O L L	20	
N G M L L				30		35		40	
				45					

25X1C

DATE OF PHOTO	TYPE	QUALITY	CLASS	NO. OF CARDS	SOURCE
12	4	2	3	1	[REDACTED]

CLASSIFICATION CONFIDENTIAL CAPTIONED BY WJ2



Approved For Release 2000/04/27 : CIA-RDP78-05867A000415720014-6

PHOTO NO.	973372	REF ID	T 973	REF ID	48-60-N 37-48 E
COUNTRY	USSR				
AREA NO.	A249 N	SUBJECT	AGF	SUBJECT	
	D O N E T	SUBJECT	U/C	SUBJECT	M I N I N G
	I N E R Y	SUBJECT	A T	SUBJECT	① 5 T H
	I V E R	SUBJECT		SUBJECT	A N N
	OF THE <u>LKSMU</u> OF <u>UKRAINA</u> PLANT.				

25

25X1C

DATE OF PHOTO	TYPE	QUALITY	CLASS	NO. OF CARDS	SOURCE
	4	2	3	1	[REDACTED]
CLASSIFICATION				CAPTIONED BY	
[REDACTED]				[REDACTED]	

Approved For Release 2000/04/27 : CIA-RDP78-05867A000415720014-6

PHOTO NO. 973373 LOT NO. T973 MAP REFERENCE 48-00N 37-40E

COUNTRY USSR PROVINCE

AREA NO	SUBJECT	SUBJECT	SUBJECT	SUBJECT	SUBJECT	SUBJECT	SUBJECT	SUBJECT
A249N	AEI	AFd						
D O N E T S K			10	H O I S T I N G	15			M A
C H I N E		O N	30	A S S E M B L Y	35			P L
A T F O R M.			45					

25-14

DATE OF PHOTO	TYPE	QUALITY	CLASS	NO. OF CARDS	SOURCE
	4	2	3	2	[REDACTED]

CLASSIFICATION CONFIDENTIAL CAPTIONED BY WLB

Approved For Release 2000/04/27 : CIA-RDP78-05867A000415720014-6

PHOTO NO. 513374 LOT NO. 7973 REFERENCE 78-8019-329

COUNTRY USSR PROVINCE

AREA NO	SUBJECT	SUBJECT	SUBJECT	SUBJECT	SUBJECT	SUBJECT	SUBJECT	SUBJECT
A249 N	AGI							
D O N E T S K			10 P E T R O V S K I Y	15				20
+ P R O L E T A R S K I Y			30		35 R E G I S			40
N A L H O U S E			50					
B U I L D I N G C O M B I N E P R E F A B P A N E L S U P								

25X1C

25

DATE OF PHOTO	TYPE	QUALITY	CLASS	NO. OF CARDS	SOURCE
	4	2	3	1	

CLASSIFICATION **CONFIDENTIAL** CAPTIONED BY *W/B*

PHOTO NO.	515375	LOT NO.	7775	REF ID	40-53-10-59	COMPTON	57
COUNTRY	USSR		PROVINCE				
AREA NO	A249N	SUBJECT	RH5	SUBJECT	RH7	SUBJECT	
		5		10		15	20
	D O N E T	T I R		D O N E T	K		D A I
		25		30		35	40
	R Y	P L A N T.		-	B O T T L E R.		
		45		50			

25X1C

24-25	DATE OF PHOTO	TYPE	QUALITY	CLASS	NO. OF CARDS	SOURCE
		4	2	3	2	[REDACTED]

CLASSIFICATION **CONFIDENTIAL** CAPTIONED BY *WB*

PHOTO NO.	973376	LOT NO.	T 973	MAP REFERENCE	48-00N	57-48E
COUNTRY	USSR					
AREA NO	A 249 N	SUBJECT	AGI AHQ	SUBJECT	SUBJECT	SUBJECT
	D O N E T	<sup>5</sup> K	<sup>10</sup> B R E W E R Y	<sup>15</sup> P C A		<sup>20</sup>
	N T	<sup>25</sup> U / C	<sup>30</sup> I N	<sup>35</sup> S U B U R b	<sup>40</sup> S.	
		<sup>45</sup>	<sup>50</sup>			

25X1C

7	DATE OF PHOTO	TYPE	QUALITY	CLASS	NO. OF CARDS	SC
		4	2	3	2	
CLASSIFICATION				CAPTIONED BY		
CONFIDENTIAL				WB		




PHOTO NO.	973377	LOT NO.	T973	MAP REFERENCE	48-00N	37-78E
COUNTRY	USSR		PROVINCE			
AREA NO.	A 249 N	SUBJECT	C 24	SUBJECT		SUBJECT
	D O N E T S K				C E N T R A L	U N I
	V E R M A G				D E P A R T M E N T	A T
	G R E.					

25X1C

7	DATE OF PHOTO	TYPE	QUALITY	CLASS	NO. OF CARDS	SOURCE
		4	2	3	1	[REDACTED]
CLASSIFICATION	<b>CONFIDENTIAL</b>		CAPTIONED BY			
			WB			

PHOTO NO. 973376 LOT NO. T973 MAP REFERENCE 47-00N 57-57E

COUNTRY USSR PROVINCE

AREA NO	SUBJECT	SUBJECT	SUBJECT	SUBJECT	SUBJECT	SUBJECT	SUBJECT	SUBJECT
A249 N	C/U							
D O N E T S K				10	D O N G I	15	P R O U G L	20
E M A S H				30	A R C H E T E C T U R A L	35		40
I N S T I T U T E				50	D E S I G N I N G		M I N I N G	
EQUIPMENT.								

25X1C

DATE OF PHOTO	TYPE	QUALITY	CLASS	NO. OF CARDS	SOURCE
	4	2	3	1	[REDACTED]

CLASSIFICATION CONFIDENTIAL CAPTIONED BY WLB

Approved For Release 2000/04/27 : CIA-RDP78-05867A000415720014-6

PHOTO NO. 973379 LOT NO. T973 MAP REFERENCE 48-58N 57-48E

COUNTRY USSR PROVINCE

AREA NO	SUBJECT	SUBJECT	SUBJECT	SUBJECT	SUBJECT	SUBJECT	SUBJECT	SUBJECT
A 249 N	B 35							
D O N E T S K			10	U R A L		15	C A L C U L	20
A T I N G	25		30	M A C H I N E.		35		40
	50							

4						25X1C	
DATE OF PHOTO	TYPE	QUALITY	CLASS	NO. OF CARDS	SOURCE	[REDACTED]	
	4	2	3	1			
CLASSIFICATION					CAPTIONED BY WB		



PHOTO NO.	973380	LOT NO.	T 173	MAX REFERENCE		LONGITUDE	
COUNTRY	USSR		PROVINCE				
AREA NO.	A 244 N	SUBJECT	B 31	SUBJECT		SUBJECT	
	D O N I E T S K I						
	C T R O S H A K H T						
	L A B O R A T O R Y						

25X1C

4-1	DATE OF PHOTO	TYPE	QUALITY	CLASS	NO. OF CARDS	SOURCE
		4	2	3	1	[REDACTED]
						CAPTIONED BY
						WB

PHOTO NO.

073381

LOT NO.

T 973

NAME REFERENCE

48-86 980415720014-6

LONGITUDE

COUNTRY

USSR

PROVINCE

AREA NO.

A 249N

SUBJECT

B 61

SUBJECT

B 66

SUBJECT

SUBJECT

SUBJECT

SUBJECT

SUBJECT

SUBJECT

20

40

D O N E T S K I N S T I T U T E  
 F T R A U M A T O L O G Y + O R T  
 H O P E D I C A L

PART 1 Or 2 Part PANORAMA.

SEE CIA THROUGH

25X1C

4-7

DATE OF PHOTO

TYPE

QUALITY

CLASS

NO. OF CARDS

SO

4

2

3

2

CLASSIFICATION

CONFIDENTIAL

CAPTIONED BY

WB

PHOTO NO. 973382 LOT NO. T973

COUNTRY	PROVINCE	SUBJECT	SUBJECT	SUBJECT	SUBJECT	SUBJECT	SUBJECT	SUBJECT
USSR		B61	B66					
AREA NO. A249N				10	15	20		
DONE	T	K		IN	T	T	U	T
F	T	R	A	U	M	A	T	
H	O	P	E	D	I	C	H.	

~~PART~~ PART 2 OF 2 PART PANORAMA

SEE CIA THROUGH 25X1C

DATE OF PHOTO	TYPE	QUALITY	CLASS	NO. OF CARDS	SOURCE
4-7	4	2	3	2	

CAPTIONED BY WB

PHOTO NO.	073383	LOT NO.	T 1406	MAP REFERENCE	C	GRID	4200N	LONGITUDE	15720014-6
COUNTRY	YU	PROVINCE	MAKEDONIJA						
AREA NO.	680M	SUBJECT	EG3	SUBJECT	CG2	SUBJECT		SUBJECT	
	SKIOPJE				GENERA		2	VIEW	
							35		

(6)

DATE OF PHOTO	TYPE	QUALITY	CLASS	NO. OF CARDS	SOURCE OF PHOTOGRAPH
Sept 63	4	2	3	2	[REDACTED]
CLASSIFICATION	Conf				CAPTIONED BY
					[Signature]

Approved For Release 2000/04/27 : CIA-RDP78-05867A000415720014-6

PHOTO NO.	973384	LOT NO.	T 1406	MAP REFERENCE	C	GRID	428090	LONGITUDE	15720014-6
COUNTRY	YU	PROVINCE	MAKEDONIA						
AREA NO.	680M	SUBJECT	E63	SUBJECT	C62	SUBJECT		SUBJECT	
	SKIOPJE				GENERALS			VIEW	

(6)

DATE OF PHOTO	TYPE	QUALITY	CLASS	NO. OF CARDS	SOURCE OF PHOTOGRAPH
Sept 63	4	2	3	2	EXTRA
CLASSIFICATION	Conf				CAPTURED BY

GPC: 1562 O - 647425

Approved For Release 2000/04/27 : CIA-RDP78-05867A000415720014-6

PHOTO NO.	973385	LOT NO.	T 1405	CLASS REFERENCE	C	NO. OF CARDS	2	DATE	SEP 63	TIME	1500
COUNTRY	YU		PROVINCE	MAKEDONIA							
AREA NO.	680 M	SUBJECT	E63	SUBJECT	C62	SUBJECT		SUBJECT		SUBJECT	
	SKOPJE				GENERAL					VIEW	

(S)

DATE OF PHOTO	TYPE	QUALITY	CLASS	NO. OF CARDS	SOURCE OF PHOTOGRAPH
Sept 63	4	2	3	2	25X1A
CLASSIFICATION	Conf		CAPTIONED BY		
			[Signature]		

PHOTO NO.	513380	T 1406	C	4200	2129E
COUNTRY	YU		PROVINCE		
AREA NO		MAKEDONIA			
680M	SUBJECT	SUBJECT	SUBJECT	SUBJECT	SUBJECT
	E63	C62			
S	KIOP	J	E	G	GENERAL VIEW
	25			10	15
				30	35
	45			50	40

(S)

DATE OF PHOTO	TYPE	QUALITY	CLASS	NO. OF CARDS	SOURCE OF PHOTOGRAPH
Sept 63	4	2	3	2	45X1A
CLASSIFICATION	CAPTIONED BY				
Conf	[Signature]				

Approved For Release 2000/04/27 : CIA-RDP78-05867A000415720014-6

PHOTO NO.	LOT NO.	REF ID	INDEXED
113381	T 1406	S	4200
COUNTRY	PROVINCE		
YU	MAKEDONIA		
AREA NO.	SUBJECT	SUBJECT	SUBJECT
680M	E63	C62	
SKOPJE		GENERAL	VIEW
	25	30	35
	45	50	40

(S)

DATE OF PHOTO	TYPE	QUALITY	CLASS	NO. OF CARDS	SOURCE OF PHOTOGRAPH
Sept 63	4	2	3	2	ZETA
CLASSIFICATION				CAPTIONED BY	
Conf				ASB	



Approved For Release 2000/04/27 : CIA-RDP78-05867A000415720014-6

PHOTO NO.	973388	LOT NO.	T 1406	REF ID	C	4205	SIGNATURE	299E
COUNTRY	YU		PROVINCE	MAKEDONIA				
AREA NO.	6007	SUBJECT	603	SUBJECT	62	SUBJECT		SUBJECT
	SKIDIP	JIE		GEMAR	12	VIEW		

(6)29

DATE OF PHOTO	TYPE	QUALITY	CLASS	NO. OF CARDS	SOURCE OF PHOTOGRAPH
Sept 63	4	2	3		25X1A
CLASSIFICATION	CONF		CAPTIONED BY		

PHOTO NO.	1318585		T 1406		C		4280N		3727E	
COUNTRY	YU			PROVINCE MAKEDON IJA						
AREA NO	680M	SUBJECT E63	SUBJECT C62	SUBJECT	SUBJECT	SUBJECT	SUBJECT	SUBJECT	SUBJECT	SUBJECT
	S K O P J E			G E M E R I A L			V I E W			
		25		30			35		40	
		45		50						
(C)										
DATE OF PHOTO	TYPE	QUALITY	CLASS	NO. OF CARDS	SOURCE OF PHOTOGRAPH					
Sept 63	4	2	3	2	[REDACTED]					
CLASSIFICATION	Conf			CAPTIONED BY	[REDACTED]					

Approved For Release 2000/04/27 : CIA-RDP78-05867A000415720014-6

PHOTO NO.	973399	LOT NO.	T 1406	MAP REFERENCE	C	CENTERS	42 00 N	21 29 E	
COUNTRY	YU		PROVINCE						MAKEDON IJA
AREA NO	680M	SUBJECT	E63	SUBJECT	C62	SUBJECT		SUBJECT	
	S	K	O	P	J	E	G	E	N

(S)

DATE OF PHOTO	TYPE	QUALITY	CLASS	NO. OF CARDS	SOURCE OF PHOTOGRAPH
Sept 63	4	2	3	2	25X-1A
CLASSIFICATION				CAPTIONED BY	
Conf				MA	

PHOTO NO.	1402		C		4-30-71		1-1-71								
COUNTRY	YU			PROVINCE					MAKEDONIA						
AREA NO	680M	SUBJECT	E63	SUBJECT	C63	SUBJECT	C32	SUBJECT		SUBJECT		SUBJECT		SUBJECT	
	SKUPJE	5			10			15				20			
		25			30			35				40			
		45			50										

(6,7)

DATE OF PHOTO	TYPE	QUALITY	CLASS	NO. OF CARDS	SOURCE OF PHOTOGRAPH
Jan 63	4	2	3	3	25X1A
CLASSIFICATION				CAPTIONED BY	
Conf				MR	

Approved For Release 2000/04/27 : CIA-RDP78-05867A000415720014-6

PHOTO NO.	973392	NO. OF STRIPS	T 1406	NO. OF REELS	2	COORDINATES	42 00 N 21 27 E	
COUNTRY	YU		PROVINCE					MAKEDONIA
AREA NO.	680M	SUBJECT	E63	SUBJECT	C62	SUBJECT		
	SKOPJE				GENERAL		VIEW	
		25			30		35	
		45			50		40	

(6)

DATE OF PHOTO	TYPE	QUALITY	CLASS	NO. OF CARDS	NO. OF PHOTOGRAPHS
Sept 63	4	2	3	2	25AIA
CLASSIFICATION			CAPTIONED BY		
Conf			[Signature]		

Approved For Release 2000/04/27 : CIA-RDP78-05867A000415720014-6

PHOTO NO.	973393	LOT NO.	T 1406	CLASS.	C	GRID	4200N	2107E	
COUNTRY	YU		PROVINCE						MAKEDONIA
AREA NO.	680M	SUBJECT	EG3	SUBJECT	AG3	SUBJECT	A33	SUBJECT	
	SKOPJIE				STEEL		FACTOR		
	T	UNDER			CONSTRUCTION				

(12)

DATE OF PHOTO	TYPE	QUALITY	CLASS	NO. OF CARDS	SOURCE OF PHOTOGRAPH
Jan 63	4	2	3	3	[REDACTED]
CLASSIFICATION	Conf		CAPTURED BY		
			[Signature]		

PHOTO NO.	973394	TITLE	TRUCK	MAP REFERENCE	9200N 127-11E	
COUNTRY	YU		PROVINCE	MAR FONIA		
AREA NO.	6007	SUBJECT	AKW	AKU		
		5		10	15	20
		25		30	35	40
		45		50		

(28)

DATE OF PHOTO	TYPE	QUALITY	CLASS	NO. OF CARDS	SOURCE OF PHOTOGRAPH
Sept 63	4	2	3	2	25X1A
CLASSIFICATION	CONF		CAPTIONED BY		

PHOTO NO.	973395	LOT NO.	T-1406	MAP REFERENCE	C	COORDINATES	42 00 N	31 27 E	
COUNTRY	YU		PROVINCE						MAREDONIJA
AREA NO	650M	SUBJECT	AKU	SUBJECT		SUBJECT		SUBJECT	
	SKOPJE			ROCK		FORMAT			
	ON		ALONG			HIGHWAY		INT	
	O		SKOPJE						

(128)

DATE OF PHOTO	TYPE	QUALITY	CLASS	NO. OF CARDS	SOURCE OF PHOTOGRAPH
Sept 63	4	2	3	1	ZONA
CLASSIFICATION	Conf		CAPTIONED BY		
			TBA		



PHOTO NO	973396	LOT NO	T-1406	CLASS	C	LONGITUDE	42° 33' N	21° 07' E
COUNTRY	YU		PROVINCE	MAKEDONIA				
AREA NO	65011	SUBJECT	46	SUBJECT		SUBJECT		SUBJECT
	SKOPJE			MONUMENT				OVJE
	RLOOKING			CITY				

(10)

DATE OF PHOTO	TYPE	QUALITY	CLASS	NO. OF CARDS	SOURCE OF PHOTOGRAPH
Sept 63	4	2	3	1	45XIA
CLASSIFICATION	Conf		CAPTIONED BY		

PHOTO NO.	973397	LOT NO.	T-106	MAP REFERENCE	C	GRID	4000N	LONGITUDE	17
COUNTRY	YU		PROVINCE						
AREA NO			MIRE DONJA						
SUBJECT	600M	CG2	AKW						
SUBJECT	5								
SUBJECT	10								
SUBJECT	15								
SUBJECT	20								
SUBJECT	25								
SUBJECT	30								
SUBJECT	35								
SUBJECT	40								
SUBJECT	45								
SUBJECT	50								

(6,28)

DATE OF PHOTO	TYPE	QUALITY	CLASS	NO. OF CARDS	SOURCE OF PHOTOGRAPH
Sept 63	4	-	3	2	EXTRA
CLASSIFICATION					CAPTIONED BY
Conf					WAR

PHOTO NO. 073398	LOT NO. T 1406	PROVINCE	MAKEDONIA	LONGITUDE	42 08 N
COUNTRY	YU	SUBJECT	EARTHQUAKE	SUBJECT	
AREA NO. 680 M	SUBJECT E63	SUBJECT C32		SUBJECT	
5	J E		10		
15			30		
25			40		
45			50		

(6,7)

DATE OF PHOTO	TYPE	QUALITY	CLASS	NO. OF CARDS	SOURCE OF PHOTOGRAPH
Sept 63	4	2	3	2	25X1A
CLASSIFICATION	CONF				CAPTIONED BY

PHOTO NO.	973399	LOT NO.	T 1406	CLASS REFERENCE	C	LONGITUDE	42° 09' 45" E
COUNTRY	YU		PROVINCE	MAKEDONIA			
AREA NO.	680 M	SUBJECT	E63 AKU	SUBJECT	SUBJECT	SUBJECT	SUBJECT
	SKOPJE			EARTHQUAKE			
	AMAGJE						

(S, 28)

DATE OF PHOTO	TYPE	QUALITY	CLASS	NO. OF CARDS	SOURCE OF PHOTOGRAPH
Sept 63	4	2	3	2	[Redacted]
CLASSIFICATION	Conf		CAPTIONED BY [Signature]		

Approved For Release 2000/04/27 : CIA-RDP78-05867A000415720014-6

PHOTO NO.		1705		MAX REFERENCE		C		LATITUDE		4000 N		LONGITUDE		11 15 E	
COUNTRY				PROVINCE											
YU				MAKEDONIA											
AREA NO		SUBJECT		SUBJECT		SUBJECT		SUBJECT		SUBJECT		SUBJECT		SUBJECT	
000 M		E63		C34											
SIX DIP		5 JIE				10 EAP		7 H		15 R		20 U		40 E	
AIM HIG		25 E				30				35				40	
		45				50									

(7)

DATE OF PHOTO		TYPE		QUALITY		CLASS		NO. OF CARDS		SOURCE OF PHOTOGRAPH	
Sept 63		4		2		3		2		20XIA	
CLASSIFICATION				CAPTIONED BY							
Conf				V. A. H.							

Approved For Release 2000/04/27 : CIA-RDP78-05867A000415720014-6

PHOTO NO. 1406 MAP REFERENCE C ALTITUDE 4200 N LONGITUDE 2129 E

COUNTY YU PROVINCE MAKEDONIJA

AREA NO	SUBJECT	SUBJECT	SUBJECT	SUBJECT	SUBJECT	SUBJECT	SUBJECT	SUBJECT	SUBJECT
<u>680M</u>	<u>E63</u>	<u>C34</u>							
<u>SKOPJE</u>	<u>JIE</u>		<u>EART</u>	<u>HQ</u>	<u>UAK</u>	<u>RE</u>			
<u>AMAG</u>	<u>E</u>								

(7)

DATE OF PHOTO	TYPE	QUALITY	CLASS	NO. OF CARDS	SOURCE OF PHOTOGRAPH
<u>Sept 63</u>	<u>4</u>	<u>2</u>	<u>3</u>	<u>2</u>	<u>ESXIA</u>

CLASSIFICATION Conf CAPTIONED BY UAB

Approved For Release 2000/04/27 : CIA-RDP78-05867A000415720014-6

PHOTO NO.	973452	T 1406	C	4200N	2127E
COUNTRY	YU		PROVINCE		
MAKEDONIA					
AREA NO	680M	SUBJECT E63	SUBJECT C34	SUBJECT	SUBJECT
SUBJECT	SKOPJE	10	EARTHQUAKE	20	
SUBJECT	AMAG	30		35	40
SUBJECT		45			
SUBJECT					
(7)					

DATE OF PHOTO	TYPE	QUALITY	CLASS	NO. OF CARDS	NO. OF PHOTOGRAPH
Sept 63	1	2	3	2	
CLASSIFICATION	Conf		CAPTIONED BY		
			AB		

Approved For Release 2000/04/27 : CIA-RDP78-05867A000415720014-6

PHOTO NO.	973493	LOT NO.	T-100	MAP REFERENCE	C	GRID	4-00N 7-17E										
COUNTRY	YU		PROVINCE	VAREDONIJA													
AREA NO.	0004	SUBJECT	203	SUBJECT	34	SUBJECT		SUBJECT		SUBJECT		SUBJECT		SUBJECT		SUBJECT	
		5	SKOPJE			10	EAR 714			15	U						20
		25	AMAGI			30				35						40	
		45				50											

(M)

DATE OF PHOTO	TYPE	QUALITY	CLASS	NO. OF CARDS	SOURCE OF PHOTOGRAPH
Sept 63	1	-	3	2	29X1A
CLASSIFICATION				CAPTIONED BY	

Approved For Release 2000/04/27 : CIA-RDP78-05867A000415720014-6



PHOTO NO. 973404

LOT NO. T1406

LONGITUDE 21 29 E

COUNTRY	YU	PROVINCE	MAKEDONIA				
AREA NO	680M	SUBJECT	E63	C34	EARTHQUAKE	15	20
	SKOPJE					35	40
	AMAGRE						

(7)

DATE OF PHOTO	TYPE	QUALITY	CLASS	NO. OF CARDS	SOURCE OF PHOTOGRAPH
Sept 63	4	2	3	2	EXIA
CAPTIONED BY					

Approved For Release 2000/04/27 : CIA-RDP78-05867A000415720014-6

PHOTO NO. 973405 LIST NO. T1406 MAP REFERENCE C ACQUISITION NO. 4200N 21-7E

COUNTRY YU PROVINCE MAKEDONIJA

AREA NO	SUBJECT	SUBJECT	SUBJECT	SUBJECT	SUBJECT	SUBJECT	SUBJECT	SUBJECT
680M	E63	C6B	C32					
SKOPJE			EARTHQUAKE					
AMAGT								

(6/7)

DATE OF PHOTO	TYPE	QUALITY	CLASS	NO. OF CARDS	SOURCE OF PHOTOGRAPH
Sept 63	4	2	3	3	EXTRA

CLASSIFICATION Conf CAPTIONED BY [Signature]

PHOTO NO: 973406		LOT NO: T 1400		MAP REFERENCE: 2		LONGITUDE: 15° 15' E	
COUNTRY: YU		PROVINCE: BKR-DONJA		SUBJECT: [ ]		SUBJECT: [ ]	
AREA NO: 060A	SUBJECT: 3	SUBJECT: 26	SUBJECT: [ ]	SUBJECT: [ ]	SUBJECT: [ ]	SUBJECT: [ ]	SUBJECT: [ ]
SIRJIP	5	10	15	20	25	30	35
AMAG	25	30	35	40	45	50	55
[ ]	45	[ ]	[ ]	[ ]	[ ]	[ ]	[ ]
(7)							
DATE OF PHOTO: 6/3		TYPE: 4	QUALITY: 2	CLASS: 3	NO. OF CARDS: 2	SOURCE OF PHOTOGRAPH: 25X14	
CAPTIONED BY: [ ]		[REDACTED]					

Approved For Release 2000/04/27 : CIA-RDP78-05867A000415720014-6

PHOTO NO 573407	LOT NO T 1406	MAP REFERENCE C	COUNTRY YU	PROVINCE MAKEDON IJA	COORDINATES 4200 N 21 29 E			
AREA NO 680M	SUBJECT EG3	SUBJECT C2G	SUBJECT	SUBJECT	SUBJECT	SUBJECT	SUBJECT	SUBJECT
SKIOPJE			EARTHQUAKE					
AMAGE								

(6,7)

DATE OF PHOTO Sept 63	TYPE 4	QUALITY 2	CLASS 3	NO. OF CARDS 2	SOURCE OF PHOTOGRAPH 25X1A
CLASSIFICATION Conf				CAPTIONED BY [Signature]	

PHOTO NO.	T 1406	MAP REFERENCE	C	COORDINATES	4200 N	2129E									
COUNTRY	YU		PROVINCE				MAKEDONIA								
AREA NO	650M	SUBJECT	E63	SUBJECT	E26	SUBJECT	E28	SUBJECT		SUBJECT		SUBJECT		SUBJECT	
	SKOPJE				EARTHQUAKE										
	AMAGE														

(7)

DATE OF PHOTO	TYPE	QUALITY	CLASS	NO. OF CARDS	SOURCE PHOTOGRAPH
Sept 63	4	2	3	3	EX1A
CLASSIFICATION	Conf		CAPTIONED BY		

PHOTO NO. 772100	LOT NO.	APPROXIMATE	LATITUDE	LONGITUDE
COUNTRY YU	PROVINCE	4100 N 11015 E		
AREA NO 600M	SUBJECT C2G	MILITARY		
SUBJECT STRIP	SUBJECT	SUBJECT	SUBJECT	SUBJECT
AMAGE	10	15	20	25
45	30	35	40	50

(7)

DATE OF PHOTO	TYPE	QUALITY	CLASS	NO. OF CARDS	SCALES X 1A
Sept 63	4	2	3	2	25X1A
CLASSIFICATION	CONF		CAPTIONED BY	[REDACTED]	

Approved For Release 2000/04/27 : CIA-RDP78-05867A000415720014-6

PHOTO NO. 978410 MAP REFERENCE T 1406 C LATITUDE 42 00 N LONGITUDE 21 29 E

COUNTRY YU PROVINCE MAKEDONIA

AREA NO	SUBJECT	SUBJECT	SUBJECT	SUBJECT	SUBJECT	SUBJECT	SUBJECT	SUBJECT
680 M	E63	C32	AKW					
SKOPJE			EARTHQUAKE					
AMAGI								

(7, 28)

DATE OF PHOTO	TYPE	QUALITY	CLASS	NO. OF CARDS	NAME OF PHOTOGRAPH
Sept 63	4	2	3	3	[REDACTED]
CLASSIFICATION Conf			CAPTIONED BY [REDACTED]		

Approved For Release 2000/04/27 : CIA-RDP78-05867A000415720014-6

COUNTRY YU PROVINCE MAKEDONIJA

AREA NO	SUBJECT	SUBJECT	SUBJECT	SUBJECT	SUBJECT	SUBJECT	SUBJECT	SUBJECT	SUBJECT
680 M	EG3	C28							
SKOPJE			10	EA RITHQ	15	UA	20	RIE	D
AMAGE	25		30		35				40
	45		50						


(7)

DATE OF PHOTO	TYPE	QUALITY	CLASS	NO. OF CARDS	SOURCE OF PHOTOGRAPH
Sept 63	4	2	3	2	ASXIA

CLASSIFICATION Conf CAPTIONED BY [Signature]



PHOTO NO.	973412	T	100	C	4000 N	11-11
COUNTRY	YU		PROVINCE	MARKEDON/JA		
AREA NO.	680 M	SUBJECT	E63	SUBJECT	C32	
	5			10	27	15
	25			30		35
	45			50		



DATE OF PHOTO	TYPE	QUALITY	CLASS	NO. OF CARDS	SOURCE OF PHOTOGRAPH
Sept 63	41	3	3	2	25X1A
CLASSIFICATION	CONF		CAPTIONED BY	[REDACTED]	

PHOTO NO. 973413	TOP NO. T1408	MAP REFERENCE C	GRID REF. 4200N	2127E
COUNTRY YU		PROVINCE MAKEDONIA		
AREA NO. 680M	SUBJECT E63	SUBJECT C32	SUBJECT	SUBJECT
SIRKOP	JIE	10	15	20
AMAGE	25	30	35	40
	45	50		

(7)

DATE OF PHOTO	TYPE	QUALITY	CLASS	NO. OF CARDS	SOURCE OF PHOTOGRAPH
Sept 63	4	2	3	2	ESXIA
CLASSIFICATION	CAPTIONED BY				
Conf	[Signature]				