

067A000415840018-9

PHOTO NO. 830542 LOT NO. T 2059 MAP REFERENCE C LATITUDE 0643N LONGITUDE 0137W

COUNTRY		PROVINCE							
AREA NO	SUBJECT	SUBJECT	SUBJECT	SUBJECT	SUBJECT	SUBJECT	SUBJECT	SUBJECT	SUBJECT
GH	5G	339	C75	C81					
K	U	M	A	5	1	(NR)	10	A	15
W	A	15	H	25	I	N	G	C	30
T	R	E	A	45	M				50

36

25X1A

8-10-29

DATE OF PHOTO	TYPE	QUALITY	CLASS	NO. OF CARDS
JEC63-JAN 64	4	1	3	3

CAPTIONED BY *fm*



05867A000415840018-9

PHOTO NO. 30545 LOT NO. T-2059 MAP REFERENCE C LATITUDE 06 43 N LONGITUDE 01 37 W

COUNTRY GH PROVINCE

AREA NO	SUBJECT	SUBJECT	SUBJECT	SUBJECT	SUBJECT	SUBJECT	SUBJECT	SUBJECT
56	C 3 B	C 8 I						
	5		10		15			50
K U M A S I			A S H A N T I					C O U R
	25		30		35			40
T Y A R D			O U T S I D E					H O M E W
	45		50					
H E R E			O S T					L I V I N G I S D O N E

(NE)

37

7-8-10

25X1A

DATE OF PHOTO	TYPE	QUALITY	CLASS	NO. OF CARDS	SC
JEC 63 - JAN 64	4	1	3	2	
CLASSIFICATION CONF				CAPTIONED BY fm	

000415840018-9

PHOTO NO. 80548 LOT NO. 7 MAP REFERENCE C LATITUDE 00 43 N LONGITUDE 01 37 W

COUNTRY GH PROVINCE

AREA NO	SUBJECT	SUBJECT	SUBJECT	SUBJECT	SUBJECT	SUBJECT	SUBJECT	SUBJECT
<u>56</u>	<u>C81</u>	<u>C30</u>	<u>C75</u>					
<u>K I L M</u>	<u>1</u>	<u>1</u>	<u>(K R)</u>	<u>10</u>	<u>K I T</u>	<u>15</u>	<u>C H E N</u>	<u>20</u>
<u>N</u>	<u>25</u>	<u>C O U R T Y</u>	<u>A R D</u>	<u>30</u>	<u>O F</u>	<u>35</u>	<u>A B H A N</u>	<u>40</u>
<u>T I</u>	<u>45</u>	<u>H O M E</u>		<u>50</u>				

38

4-10

25X1A

DATE OF PHOTO	TYPE	QUALITY	CLASS	NO. OF CARDS	SOURCE
<u>DEC 63 - JAN 64</u>	<u>4</u>	<u>1</u>	<u>3</u>	<u>3</u>	

CLASSIFICATION CJWF CAPTIONED BY fjm

05867A000415840018-9

PHOTO NO.	80547	LOT NO.		MAP REFERENCE		LATITUDE		LONGITUDE	
COUNTRY	PROVINCE								
AREA NO.	SUBJECT	SUBJECT	SUBJECT	SUBJECT	SUBJECT	SUBJECT	SUBJECT	SUBJECT	SUBJECT
	CS1	CTG							
	5			10	A S H	A N T	1	15	W C M A
				30				35	
	25								40
				50					
	45								
						25X1A	(39)		
DATE OF PHOTO	TYPE	QUALITY	CLASS	NO. OF CARDS	[REDACTED]				
				2					
CLASSIFICATION				CAUTIONED BY					

05867A000415840018-9

PHOTO NO. 500548 LOT NO. T2059 MAP REFERENCE C LATITUDE 0643N LONGITUDE 0137W

AREA NO	SUBJECT	SUBJECT	SUBJECT	SUBJECT	SUBJECT	SUBJECT	SUBJECT	SUBJECT
5G	C71	C7G	C51					
K U M A	5			10		15		20
D O	25			30		35		40
	45			50				

40

8-10 25X1A

DATE OF PHOTO	TYPE	QUALITY	CLASS	NO. OF CARDS	SO
DEC 63 - JAN 64	4	4	1	3	3

CLASSIFICATION CONF CAPTIONED BY FM

05867A000415840018-9

PHOTO NO. 580549 LOT NO. T2059 MAP REFERENCE C LATITUDE 0643N LONGITUDE 0137W

COUNTRY		GH		PROVINCE											
AREA NO		5G		SUBJECT		C3B									
KUMASI		5		SUBJECT		HOUSE		15						20	
		25		SUBJECT		ING		35						40	
		45		SUBJECT											
		50		SUBJECT											

41

25X1A

DATE OF PHOTO	TYPE	QUALITY	CLASS	NO. OF CARDS
DEC 63 - JAN 64	4	4	1	3
CLASSIFICATION		CAPTIONED BY		
CONF		F.M.		



GPO : 1962 O - 647425

05867A000415840018-9

PHOTO NO. 0551

LOT NO. _____

MAP REFERENCE _____

LATITUDE _____

LONGITUDE _____

COUNTRY _____

PROVINCE _____

AREA NO.	SUBJECT	SUBJECT	SUBJECT	SUBJECT	SUBJECT	SUBJECT	SUBJECT	SUBJECT
	AKU	AKE						
	5	(NR)	10	T	W	0	L	A
	25		30			35		
M	A	C	A	D	A	M	R	O
	45		50					
A								

43

25X1A

28

DATE OF PHOTO	TYPE	QUALITY	CLASS	NO. OF CARDS
				2



CLASSIFICATION

CAPTIONED BY

FORM NO. 1
1 Jan 56

Approved For Release 1989/09/22 : CIA-RDP78-05867A000415840018-9

GEOPHYSICAL

00007A000415840018-9

PHOTO NO. SUSS LOT NO. 72059 MAP REFERENCE (NIS) LATITUDE 0632N LONGITUDE 0128W

COUNTRY	AREA NO	SUBJECT	SUBJECT	SUBJECT	SUBJECT	SUBJECT	SUBJECT	SUBJECT	SUBJECT
<u>GH</u>	<u>56</u>	<u>5</u>	<u>C7A</u>	<u>C7I</u>	<u>C8!</u>	<u>10</u>	<u>15</u>	<u>20</u>	<u>25</u>
		<u>KUN</u>	<u>TAN</u>	<u>A</u>	<u>\$</u>	<u>1</u>	<u>10</u>	<u>15</u>	<u>20</u>
		<u>T</u>	<u>CH</u>	<u>IE</u>	<u>F</u>	<u>0</u>	<u>10</u>	<u>15</u>	<u>20</u>
		<u>E</u>	<u>\$</u>	<u>W</u>	<u>I</u>	<u>T</u>	<u>H</u>	<u>R</u>	<u>E</u>

→ ASHANTI

(14)

25X1A

DATE OF PHOTO	TYPE	QUALITY	CLASS	NO. OF CARDS
<u>DEC 63 - JAN 64</u>	<u>4</u>	<u>4</u>	<u>1</u>	<u>3</u>
CAPTIONED BY <u>FM</u>				



05867A000415840018-9

PHOTO NO. 1550c LOT NO. 72059 MAP REFERENCE (NIS) LATITUDE 0632N LONGITUDE 0128W

COOUNTRY	PROVINCE	SUBJECT	SUBJECT	SUBJECT	SUBJECT	SUBJECT	SUBJECT	SUBJECT	SUBJECT
GH		C7A	C81	C78					
AREA NO. 59									
KUNTA									
ARLI									
AMEN									
TAGE									

45

DATE OF PHOTO	TYPE	QUALITY	CLASS	NO. OF CARDS	CAPTIONED BY
DEC 63 - JAN 64	8-10	4	1	3	EM

25X1A

05867A000415840018-9

PHOTO NO. 30554 LOT NO. T2059 MAP REFERENCE (N/S) LATITUDE 0632N LONGITUDE 0128W

COOUNTRY	AREA NO	SUBJECT	SUBJECT	SUBJECT	SUBJECT	SUBJECT	SUBJECT	SUBJECT
GH	JG	CTI	CFI					
		5	10			15	20	
		25	30			35	40	
		45	50					

KWANTANA A \$ I ABHANTI V
ILLAGE LEADER \$.

47

8-10

25X1A

DATE OF PHOTO	TYPE	QUALITY	CLASS	NO. OF CARDS
DEC 63 - JAN 64	4	1	3	2

CAPTIONED BY
CONF LA

07A000415840018-9

PHOTO NO. 10555 LOT NO. T 2059 MAP REFERENCE (NIS) LATITUDE 0630N LONGITUDE 0125W

COUNTRY	PROVINCE	SUBJECT	SUBJECT	SUBJECT	SUBJECT	SUBJECT	SUBJECT	SUBJECT
GH		50	248	233	ALG	ATJ		
		5			10			
		25			30			
		45			50			

B O S U M T W I L A K E
 P E R V I C L A G E

48

10-29

25X1A

DATE OF PHOTO	TYPE	QUALITY	CLASS	NO. OF CARDS	SO
DEC 63 - JAN 64	4	1	3	43	

CLASSIFICATION CONF CAPTIONED BY FM

05867A000415840018-9

PHOTO NO. 80558 LOT NO. T 2009 MAP REFERENCE (N18) LATITUDE 06.30N LONGITUDE 012.5W

COUNTRY GH PROVINCE

AREA NO	SUBJECT	SUBJECT	SUBJECT	SUBJECT	SUBJECT	SUBJECT	SUBJECT	SUBJECT
5G	233	248	CT5					
	5		10			15		20
B	O	S	U	L	A	L	A	L
	25		30			35		40
P	E	R	V	I	L	L	A	E.
	45		50					

(49)

10-29 25X1A

DATE OF PHOTO	TYPE	QUALITY	CLASS	NO. OF CARDS
DEC 63 - JAN 64	4	1	3	3

CLASSIFICATION CONF CAPTIONED BY FM

Approved For Release 1990/02/22 : CIA-RDP78-05867A000415840018-0

05867A000415840018-9

PHOTO NO. 80557

LOT NO. T 2009

MAP REFERENCE (N18)

LATITUDE 0630N

LONGITUDE 0125W

COUNTRY	AREA NO	SUBJECT	SUBJECT	SUBJECT	SUBJECT	SUBJECT	SUBJECT	SUBJECT
GH	56	D48	D33	C7J	C68		15	LEPER
		5	M T W I		L A K E		35	L A K E
		25	V I L L A G E		A R O U N D		40	
		45					50	

58

25X1A

10-29

DATE OF PHOTO	TYPE	QUALITY	CLASS	NO. OF CARDS
DEC 63 - JAN 64	4	1	3	4

CAPTIONED BY *fm*

CONF

Approved For Release 1999/09/22 : CIA-RDP78-05867A000415840018-9

05867A000415840018-9

PHOTO NO. 00558
 LOT NO. T
 MAP REFERENCE
 LATITUDE
 LONGITUDE

AREA NO.	SUBJECT	SUBJECT	SUBJECT	SUBJECT	SUBJECT	SUBJECT	SUBJECT	SUBJECT
	DOA	D48	D33					
	5			10				
	25			30				
	45			50				

1-29

25X1A

(57)

DATE OF PHOTO	TYPE	QUALITY	CLASS	NO. OF CARDS
				3

CLASSIFICATION

CAPTIONED BY

Approved For Release

PHOTO NO. 80559 LOT NO. T 2059 MAP REFERENCE C LATITUDE 0630N LONGITUDE 0125W

AREA NO	SUBJECT	SUBJECT	SUBJECT	SUBJECT	SUBJECT	SUBJECT	SUBJECT	SUBJECT
54	D33	CTJ	CTI					
3	0	5	10	15	20	25	30	35
	U	M	T	W	I	L	A	K
								E
								L
								E
								P
								E
								R

52

DATE OF PHOTO	TYPE	QUALITY	CLASS	NO. OF CARDS
8-10-29	4	1	3	3

25X1A

DEC 63 - JAN 64

CLASSIFICATION

CAPTIONED BY

CONF

FM



FORM NO. 174 USE PREVIOUS EDITIONS 1 Jun 54

Approved For Release 1989/09/27 CIA-RDP78-05867A000415840018-9

Approved For Release

PHOTO NO. 830587 LOT NO. T2059 MAP REFERENCE C LATITUDE 0632N LONGITUDE 0128W
 COUNTRY GH PROVINCE

AREA NO	SUBJECT	SUBJECT	SUBJECT	SUBJECT	SUBJECT	SUBJECT	SUBJECT	SUBJECT	SUBJECT
56	CT1	CT5							
KUN	TAN	AJ	1	10	V	I	L	L	A
E	P	E	R	25					35
				45					50

53

DATE OF PHOTO 8-10- TYPE QUALITY CLASS NO. OF CARDS 25X1A
 DECLASS-JAN 6 4 4 1 3
 CLASSIFICATION CONF CAPTIONED BY FM

FORM NO. 174 1 Jun 56 USE PREVIOUS EDITIONS

Approved For Release 1999/09/22 : CIA-RDP78-05867A000415840018-9

GPO: 1962 O - 247425

PHOTO NO. 88056		LOT NO. T 2059		MAP REFERENCE C		LATITUDE 0643N		LONGITUDE 0137W	
COUNTRY GH				PROVINCE					
AREA NO 5G		SUBJECT C75		SUBJECT C78		SUBJECT C71		SUBJECT	
SUBJECT		SUBJECT		SUBJECT		SUBJECT		SUBJECT	
K U M A		5 1		I N S A N E		15 M A N		20 C	
H A I N E D		25		T O		35 T R E E		40	
45		50							
8-10				25X1A					
DATE OF PHOTO		TYPE		QUALITY		CLASS		NO. OF CARDS	
DEC 68 - JAN 69		4		1		3		3	
CLASSIFICATION CONF				CAPTIONED BY FM					

54




PHOTO NO. 48056 LOT NO. BT2059 MAP REFERENCE C LATITUDE 0643N LONGITUDE 0137W

COUNTRY GH PROVINCE

AREA NO	SUBJECT	SUBJECT	SUBJECT	SUBJECT	SUBJECT	SUBJECT	SUBJECT	SUBJECT
56	CL7	CL6	AMB					
K U M A	5	1		10		15		20
S N	25		30		35			40
	45		50					

55

7-23

25X1A

DATE OF PHOTO	TYPE	QUALITY	CLASS	NO. OF CARDS	CAPTIONEE BY
DEC62-JAN 64	4	4	1	3	3
CLASSIFICATION				CONF	
				FM	

PHOTO NO. 980583 LOT NO. T 2059 MAP REFERENCE C LATITUDE 05.33N LONGITUDE 0013W

COUNTRY GH PROVINCE

AREA NO	SUBJECT	SUBJECT	SUBJECT	SUBJECT	SUBJECT	SUBJECT	SUBJECT	SUBJECT	SUBJECT									
54	C9A	95D																
A	C	C	R	A		P	O	L	I	O	E		I	N	E	P	E	C
T	O	R.																

8-9-10 25X1A (56)

DATE OF PHOTO	TYPE	QUALITY	CLASS	NO. OF CARDS	SO
DEC 63 - JAN 64	4	4	1	3	2

CLASSIFICATION: CONF CAPTIONED BY: FM

PHOTO NO. 282504 LOT NO. T1286 MAP REFERENCE C LATITUDE 00 48 N LONGITUDE 77 43 W

COUNTRY EC PROVINCE CARCHI

AREA NO	SUBJECT	SUBJECT	SUBJECT	SUBJECT	SUBJECT	SUBJECT	SUBJECT	SUBJECT
112J	C68	AKV	C43					
T	U	L	C	A	N	(N	R)
	B	O	A	D	E	R	S	T

6, 28

25X1A

DATE OF PHOTO	TYPE	QUALITY	CLASS	NO. OF CARDS
July	634	1	3	32
CLASSIFICATION CONF				CAPTIONED BY EBP

PHOTO NO. 880565 LOT NO. T1286 MAP REFERENCE C LATITUDE 00 48 N LONGITUDE 77 43 W


COUNTRY EC PROVINCE CARCHI

AREA NO	SUBJECT	SUBJECT	SUBJECT	SUBJECT	SUBJECT	SUBJECT	SUBJECT	SUBJECT
112J	C43							
T U L C A I N	(N R)				B O R D E R			W I L
T H I	C O L O M B I A							

10

25X1A

DATE OF PHOTO	TYPE	QUALITY	CLASS	NO. OF CARDS
July	63	4	13	1



CLASSIFICATION CONF CAPTIONED BY EBF

PHOTO NO. 580566 | LOT NO. T1286 | MAP REFERENCE C | LATITUDE 00 48 N | LONGITUDE 77 43 W

COUNTRY EC | PROVINCE CARCHI

AREA NO 112J | SUBJECT CSN | SUBJECT D48 | SUBJECT | SUBJECT | SUBJECT | SUBJECT | SUBJECT | SUBJECT

T U L C A I N | S K U L P I T E D | E V I E

R I G R E E N | T R E E S | I N I C E M I E

T E R Y | | | | | | | | |

1/10

25X1A

DATE OF PHOTO	TYPE	QUALITY	CLASS	NO. OF CARDS
July 63	4	1	3	2

CLASSIFICATION CONF | CAPTIONED BY [Signature]

PHOTO NO. 580567 LOT NO. T1286 MAP REFERENCE C LATITUDE 00 48 N LONGITUDE 77 43 W

COUNTRY EC PROVINCE CARCHI

AREA NO	SUBJECT	SUBJECT	SUBJECT	SUBJECT	SUBJECT	SUBJECT	SUBJECT	SUBJECT
112J	CSN	348						
	TULCAN		SKULPTURE				EVE	
	GREEN		TREES				CEMETERY	
	TERRY							

1,10

25X1A

DATE OF PHOTO	TYPE	QUALITY	CLASS	NO. OF CARDS
July 63	4	1	3	2

CLASSIFICATION CONF CAPTIONED BY [Signature]

PHOTO NO. 50568 | LOT NO. T1286 | MAP REFERENCE C | LATITUDE 00 48 N | LONGITUDE 77 43 W

COUNTRY EC | PROVINCE CARCHI

AREA NO	SUBJECT	SUBJECT	SUBJECT	SUBJECT	SUBJECT	SUBJECT	SUBJECT
112J	CSN	348					
T U L C A N	⁵		S K U L P I T E D	¹⁰		E V E	²⁰
R G R E E N	²⁵		T R E E S	³⁰		I N C E M I E	⁴⁰
T E R R Y	⁴⁵			⁵⁰			

1/10

25X1A

DATE OF PHOTO	TYPE	QUALITY	CLASS	NO. OF CARDS	SO
July 63	4	1	3	2	

CLASSIFICATION CONF | CAPTIONED BY [redacted]

PHOTO NO. 880569 LOT NO. 1286 MAP REFERENCE C LATITUDE 00 48 N LONGITUDE 77 43 W

COUNTRY EC PROVINCE CARCHI

AREA NO.	SUBJECT	SUBJECT	SUBJECT	SUBJECT	SUBJECT	SUBJECT	SUBJECT	SUBJECT	SUBJECT
112 J	C5N	D48							
	⁵ TUULICAN		¹⁰ SKULPITED		¹⁵ LEVE		²⁰		
	²⁵ RIGREEN		³⁰ TREES		³⁵ LINE		⁴⁰ CEMET		
	⁴⁵ HEARY		⁵⁰						

1, 10

25X1A

DATE OF PHOTO	TYPE	QUALITY	CLASS	NO. OF CARDS	SOURCE OF PHOTOGRAPH
July 63	4	1	3	2	[REDACTED]
CLASSIFICATION CONF			CAPTIONED BY SBE		

PHOTO NO. 80570 LOT NO. T 1286 MAP REFERENCE C LATITUDE 00 48 N LONGITUDE 77 43 W

COUNTRY EC PROVINCE CARCHI

AREA NO	SUBJECT	SUBJECT	SUBJECT	SUBJECT	SUBJECT	SUBJECT	SUBJECT	SUBJECT	SUBJECT
112J	CSN	248							
T	U	L	C	A	N	S	K	U	L
R	G	R	E	E	N	T	R	E	E
T	E	R	Y						

1, 10

25X1A

DATE OF PHOTO	TYPE	QUALITY	CLASS	NO. OF CARDS	SOURCE
July 63	4	1	3	2	

CLASSIFICATION CONF CAPTIONED BY [Signature]

PHOTO NO. 980571 LOT NO. T1286 MAP REFERENCE C LATITUDE 00 48N LONGITUDE 77 43W

COUNTRY EC PROVINCE CARCHI

AREA NO	SUBJECT	SUBJECT	SUBJECT	SUBJECT	SUBJECT	SUBJECT	SUBJECT	SUBJECT
112J	C26	C62						
	TULCAN ⁵		VINLOA ¹⁰		DINGI ¹⁵		BIA ²⁰	
	NANIAS ²⁵	AT	MARKET ³⁰					

10

25X1A

DATE OF PHOTO	TYPE	QUALITY	CLASS	NO. OF CARDS	SOURCE
July 63	4	1	3	2	[REDACTED]
CLASSIFICATION CONE		CAPTIONED BY EBL		[REDACTED]	

PHOTO NO. 830572 | LOT NO. T1286 | MAP REFERENCE C | LATITUDE 00 48N | LONGITUDE 77 43W

COUNTRY EC | PROVINCE CARACHI

AREA NO	SUBJECT	SUBJECT	SUBJECT	SUBJECT	SUBJECT	SUBJECT	SUBJECT	SUBJECT
112J	C26	C62						
TULCAN			UNLOADING					BA
NANAS		AT	MARKET					

10

25X1A

DATE OF PHOTO	TYPE	QUALITY	CLASS	NO. OF CARDS	SOURCE
July 63	4	1	3	2	[REDACTED]
CLASSIFICATION CONF			CAPTIONED BY EBL		

PHOTO NO. 889573 LOT NO. T1286 MAP REFERENCE C LATITUDE 00 43N LONGITUDE 77 43W

COUNTRY EC		PROVINCE CARERI														
AREA NO H2J	SUBJECT C26	SUBJECT C62	SUBJECT	SUBJECT	SUBJECT	SUBJECT	SUBJECT	SUBJECT	SUBJECT							
T	U	L	C	A	N	U	N	L	O	A	D	I	N	G	B	A

10

25X1A

DATE OF PHOTO	TYPE	QUALITY	CLASS	NO. OF CARDS	SOURCE
July 63	4	1	3	2	[REDACTED]
CLASSIFICATION CONF			CAPTIONED BY [REDACTED]		

1 Aug 56

PHOTO NO. 80574 LOT NO. T1286 MAP REFERENCE C LATITUDE 00 48 N LONGITUDE 77 43 W

COUNTRY EC PROVINCE CARCHI

AREA NO	SUBJECT	SUBJECT	SUBJECT	SUBJECT	SUBJECT	SUBJECT	SUBJECT	SUBJECT
112J	C26							20
TUULICAIN			MIRKIE T					40

10

25X1A

DATE OF PHOTO	TYPE	QUALITY	CLASS	NO. OF CARDS	SO
July 6 3 4		1	3	1	

CLASSIFICATION CONF CAPTIONED BY EBL

PHOTO NO. 88575 LOT NO. T1286 MAP REFERENCE C LATITUDE 00 48N LONGITUDE 77 43W

COUNTRY EC PROVINCE CARCHI

AREA NO	SUBJECT	SUBJECT	SUBJECT	SUBJECT	SUBJECT	SUBJECT	SUBJECT	SUBJECT
112J	C26							20
TULCAN			MARKET					40

10

25X1A

DATE OF PHOTO	TYPE	QUALITY	CLASS	NO. OF CARDS	SOURCE
July 6 3 4		1	3	1	



CLASSIFICATION CONF CAPTIONED BY EB4
Approved For Release 1999/09/22 : CIA-RDP78
PHOTO ANALYSIS REPORT

1 Jan 56


PHOTO NO. 00570 LOT NO. T 1286 MAP REFERENCE C LATITUDE 00 48 N LONGITUDE 77 43 W

COUNTRY EC PROVINCE CARCHI

AREA NO	SUBJECT	SUBJECT	SUBJECT	SUBJECT	SUBJECT	SUBJECT	SUBJECT	SUBJECT
<u>112J</u>	<u>C26</u>							
<u>TULCAN</u>	<u>MARKET</u>							

10

25X1A



DATE OF PHOTO	TYPE	QUALITY	CLASS	NO. OF CARDS
<u>July 6 3 4</u>		<u>1</u>	<u>3</u>	<u>1</u>

CLASSIFICATION CONFIDENTIAL CAPTIONED BY EBL

Approved For Release 1999/09/22 : CIA-RDP76-05867A000415840018-9

PHOTO NO. 880578 | LOT NO. T1286 | MAP REFERENCE C | LATITUDE 00 48N | LONGITUDE 77 43W

COUNTRY EC | PROVINCE CARCHI

AREA NO	SUBJECT	SUBJECT	SUBJECT	SUBJECT	SUBJECT	SUBJECT	SUBJECT	SUBJECT
112 J	C26							
T U L C A N			M A R K E T					
	25		30			35		40
	45		50					

10

25X1A

DATE OF PHOTO	TYPE	QUALITY	CLASS	NO. OF CARDS	SOURCE
July 63	4	1	3	1	
CLASSIFICATION CONF				CAPTIONED BY ERF	

PHOTO NO. 080579 | LOT NO. T1286 | MAP REFERENCE C | LATITUDE 00 48N | LONGITUDE 77 43W

COUNTRY EC | PROVINCE CARCHI

AREA NO.	SUBJECT	SUBJECT	SUBJECT	SUBJECT	SUBJECT	SUBJECT	SUBJECT	SUBJECT
112J	C46	C48						
TULCANA			STATUE					
LIVAR			TOWN			SQUARE		

10

25X1A

DATE OF PHOTO	TYPE	QUALITY	CLASS	NO. OF CARDS	SOURCE OF PHOTO
July 63	4	1	3	2	[REDACTED]

CLASSIFICATION: CONF | CAPTIONED BY: EBF

PHOTO NO. 580585 LOT NO. T1286 MAP REFERENCE C LATITUDE 00 50 N LONGITUDE 77 38 W

COUNTRY CO PROVINCE NARIÑO

AREA NO	SUBJECT	SUBJECT	SUBJECT	SUBJECT	SUBJECT	SUBJECT	SUBJECT
327E	AKV						
	5	10	15	20			
	25	30	35	40			
	45	50					
IPIALES (NR) GRANA N TIRAS							
HINIG EQUIPMENT ON RIO							
AD							

28

25X1A

DATE OF PHOTO	TYPE	QUALITY	CLASS	NO. OF CARDS	SOURCE
July 63	4	1	3	1	
CLASSIFICATION CONF				CAPTIONED BY ERSP	

PHOTO NO. 480582 LOT NO. T1256 MAP REFERENCE C LATITUDE 00 50 N LONGITUDE 79 30 W

COUNTRY CO PROVINCE NARIND

AREA NO	SUBJECT	SUBJECT	SUBJECT	SUBJECT	SUBJECT	SUBJECT	SUBJECT
<u>327E</u>	<u>C46</u>	<u>C48</u>					
<u>1</u>	<u>P</u>	<u>A</u>	<u>L</u>	<u>E</u>	<u>S</u>	<u>10</u>	<u>STA T U E</u>
<u>Q</u>	<u>V</u>	<u>A</u>	<u>R</u>	<u>E</u>		<u>15</u>	<u>L I N E</u>
						<u>20</u>	<u>S</u>
						<u>30</u>	
						<u>35</u>	
						<u>40</u>	
						<u>45</u>	
						<u>50</u>	

10

25X1A

DATE OF PHOTO	TYPE	QUALITY	CLASS	NO. OF CARDS	SOURCE
<u>July 63</u>	<u>4</u>	<u>1</u>	<u>3</u>	<u>2</u>	[REDACTED]

CLASSIFICATION CONF CAPTIONED BY [Signature]

1 Apr 56

000415840018-9

PHOTO NO.	30584	LOT NO.	T1286	MAP REFERENCE	C	LATITUDE	00 50 N	LONGITUDE	77 58 W
COUNTRY	CO		PROVINCE NARIÑO						
AREA NO	327E	SUBJECT	CSE	SUBJECT		SUBJECT		SUBJECT	
	VIP	ALES			10	OUTD	OR	AR	20
	VY	SOLD	BY		30	HEALTH	MI		40
	NISITRY	FIO	R		50	40	PEOS		

10

25X1A

DATE OF PHOTO	TYPE	QUALITY	CLASS	NO. OF CARDS	SO
July 6 3	27	1	3	1	
CLASSIFICATION CONF				CAPTIONED BY	EB4

Approved For Release 1999/09/22 : CIA-RDP78-05867A000415840018-9

1 Jun 56

15840018-9

PHOTO NO.	580583	LOT NO.	T-2061	MAP REFERENCE		LATITUDE	41 42 N	LONGITUDE	44 45 E
COUNTRY	USSR		PROVINCE						
	SUBJECT	SUBJECT	SUBJECT	SUBJECT	SUBJECT	SUBJECT	SUBJECT	SUBJECT	SUBJECT
	[REDACTED]	C 67 026	AML						
	T B I L I S I		(N R)			U N I D E N T I			
	F I E D	T O W N				A P P R O X		2 0	
	2 5	M I L E S				N E			
	OF CITY ALONG RAIL LINE								
	25X1A								
	6, 7, 23 25X1A								

DATE OF PHOTO	TYPE	QUALITY	CLASS	NO. OF CARDS
LATE	6 2	3	2	3
EARLY	6 3	3	2	3

CAPTIONED BY [Signature]

Approved For Release 1999/09/22 : CIA-RDP78-05867A000415840018-9

7300415640018-9

PHOTO NO. 880587 LOT NO. T-2061 MAP REFERENCE LATITUDE 41 42 N LONGITUDE 44 45 E

COUNTRY 25X1A USSR PROVINCE

SUBJECT C 68 SUBJECT C 26 SUBJECT DID SUBJECT UN IDENTIFIED SUBJECT APPROX 12 MILES EAST OF CITY

DATE OF PHOTO	TYPE	QUALITY	CLASS	NO. OF CARDS	SOURCE OF PHOTOGRAPH
LATE	6 2	3	2	3	[REDACTED]
EARLY	6 3	3	2	3	

PHOTO NO. 80588 LOT NO. T-2061 MAP REFERENCE LATITUDE 41 42 N LONGITUDE 44 45 E

COUNTRY	PROVINCE	SUBJECT	SUBJECT	SUBJECT	SUBJECT	SUBJECT	SUBJECT	SUBJECT
25X1A USSR		C 64	A 27	C 26	A 6 P			
		5		10		15		20
		T I B I L I S		U / I		I N S T A L L A		
		25		30		35		40
		T I O N		50				
		45						

6, 7, 29 25X1A

DATE OF PHOTO	TYPE	QUALITY	CLASS	NO. OF CARDS	SOURCE OF PHOTOGRAPH
LATE 6 2	3	2	3	4	
EARLY 6 3					

CAPTIONED BY BPC

CONFIDENTIAL

1 Jun 56

1040010-9

PHOTO NO. 30589 LOT NO. T-2061 MAP REFERENCE LATITUDE 39 48 N LONGITUDE 64 25 E

COUNTRY USSR PROVINCE

SUBJECT		SUBJECT		SUBJECT		SUBJECT		SUBJECT		SUBJECT	
[REDACTED]		C 64	C 62	C 6B	C 71	AM1					
B	U	K	H	A	R	A					
R	E	E	T	O	F	C	I	T	Y		

6, 7, 8, 10, 23 25X1A

DATE OF PHOTO	TYPE	QUALITY	CLASS	NO. OF CARDS	SOURCE OF PHOTOGRAPH
LATE	6 2	4	2	3	5
EARLY	6 3				
CLASSIFICATION CONFIDENTIAL				CAPTIONED BY BPC	

000415840018-9

PHOTO NO. 880590

LOT NO. T-2061

MAP REFERENCE

LATITUDE 52 16 N

LONGITUDE 104 20 E

COUNTRY 25X1A USSR

PROVINCE

SUBJECT		SUBJECT		SUBJECT		SUBJECT		SUBJECT		SUBJECT	
C6A		C6B		M A I N		S Q U A R E					
I R K U T S K											

6, 7 25X1A

DATE OF PHOTO	TYPE	QUALITY	CLASS	NO. OF CARDS
LATE	6 2	4	2	3
EARLY	6 3			2

CAPTIONED BY BPC

Approved For Release 1999/09/22 : CIA-RDP78-05867A000415840018-9

00416640018-9

PHOTO NO. 80591 LOT NO. T 2061 MAP REFERENCE LATITUDE 51 52 N LONGITUDE 104 51 E

COUNTRY USSR PROVINCE

AREA NO	SUBJECT	SUBJECT	SUBJECT	SUBJECT	SUBJECT	SUBJECT	SUBJECT	SUBJECT	SUBJECT
241	N C 68	DAY 1	AKJ						
L	I	S	T	V	Y	A	N	K	A
O	N	W	E	S	T	S	H	O	R
E	B	A	I	K	A	L			

6, 7, 23 25X1A

DATE OF PHOTO	TYPE	QUALITY	CLASS	NO. OF CARDS	SO
LATE	6 2	4	2	3	3
EARLY	6 3				

CLASSIFICATION CONFIDENTIAL CAPTIONED BY BPC

05867A000415840018-9

PHOTO NO. 80593 LOT NO. T 2061 MAP REFERENCE LATITUDE 56 25 N LONGITUDE 40 26 E

COUNTRY USSR PROVINCE

AREA NO	SUBJECT	SUBJECT	SUBJECT	SUBJECT	SUBJECT	SUBJECT	SUBJECT	SUBJECT
154 N	C 64	C-71	AKI	C 63				
S U Z D A L			P E O P L E			W A I T I		
N G	F O R		B U S		A L O N G		M A I	
N	S T R E E T							

6, 7, 8, 23 25X1A

DATE OF PHOTO	TYPE	QUALITY	CLASS	NO. OF CARDS	SOURCE OF PHOTOGRAPH
LATE	6 2	4	2	3	4
EARLY	6 3				

CLASSIFICATION: CONFIDENTIAL CAPTIONED BY: BPC