

PHOTO NO. 884527 LOT NO. T2002 MAP REFERENCE C LATITUDE 10 40 N LONGITUDE 71 37 W

COUNTRY VE PROVINCE ZULIA

AREA NO	SUBJECT	SUBJECT	SUBJECT	SUBJECT	SUBJECT	SUBJECT	SUBJECT
818E	AKW	333					
M A R I A	C A	I B O		C O U L L	S I	O A	
O F	T A N K E R			E S S O	M A R I A		
C A L B O	W I T H			B R I D G E			

1, 28

25X1A

DATE OF PHOTO	TYPE	QUALITY	CLASS	NO. OF CARDS	SOURCE OF PHOTOGRAPH
March 4 4	4	1	3	2	[REDACTED]
CLASSIFICATION				CAPTIONED BY	
SECRET				ERL	

GPO: 1962 O - 647423

CIA-RDP78-05867A000415940001-6

PHOTO NO. 984528 LOT NO. TZ002 MAP REFERENCE C LATITUDE 10 40 N LONGITUDE 171 37 W

COUNTRY VE PROVINCE ZULIA

AREA NO	SUBJECT	SUBJECT	SUBJECT	SUBJECT	SUBJECT	SUBJECT	SUBJECT
818E	AKW	D33					
MARRA	CA	IBO	10	COLLISION	15	S	ON
OF	25	TANKER	30	ESSO	35	MARRA	40
CALBO	45	WITH	50	BRIDGE			

1,28

25X1X

DATE OF PHOTO	TYPE	QUALITY	CLASS	NO. OF CARDS	SOURCE OF PHOTOGRAPH
March 64	4	1	3	2	[REDACTED]
CLASSIFICATION CONF				CAPTIONED BY EBF	

10-05867A000415940001-6

PHOTO NO. 84529

LOT NO. T2002

MAP REFERENCE C

LATITUDE 10 40 N

LONGITUDE 71 37 W

COUNTRY VE

PROVINCE ZULIA

AREA NO 818E

SUBJECT AKW D33

MARIA

CIA IBOR

COLLISION

OF

TANKER

ESISOMARIA

CIALBO

WITH

BRIDGE

1, 28

25X1X

DATE OF PHOTO	TYPE	QUALITY	CLASS	NO. OF CARDS	SOURCE OF PHOTOGRAPH
March 64	4	1	3	2	[REDACTED]
CLASSIFICATION CONF					CAPTIONED BY EBF

Approved For Release 1999/08/22 : CIA-RDP78-05867A000415940001-6

78-05867A000415940001-6

PHOTO NO. 994530

LOT NO. T167K

MAP REFERENCE C

LATITUDE 1345N

LONGITUDE 10031E

COUNTRY	PROVINCE	SUBJECT	SUBJECT	SUBJECT	SUBJECT	SUBJECT	SUBJECT
	WAC 678 C						
AREA NO	SUBJECT	SUBJECT	SUBJECT	SUBJECT	SUBJECT	SUBJECT	SUBJECT
TH	BBB						
BA	NIG ⁵	KOK		10	TANFORD		22
SEAR	CH ²⁵			30	TITUTE		40
TCH	BUR ⁴⁵	IT		50	EXTENSION	UKG	NE ²⁴

59

25X1X

DATE OF PHOTO	TYPE	QUALITY	CLASS	NO. OF CARDS	SOURCE
Feb 64	4	2	3	1	
CAPTIONED BY					
Conf					



CLASSIFICATION
FORM NO. 174
1 Jul 56

Approved For Release 1998/09/22 : CIA-RDP78-05867A000415940001-6

REF ID: A000415940001-6

PHOTO NO. 984531

LOT NO. T1678

MAP REFERENCE C

LATITUDE 1345N

LONGITUDE 10031E

AREA NO	SUBJECT	SUBJECT	SUBJECT	SUBJECT	SUBJECT	SUBJECT	SUBJECT
TH	BBB						
BA	W	6	K	OK	10	STANFORD	15
SE	A	R	C	H	25	INSTITUTE	35
T	C	H	B	U	R	50	EXTENSION, LK9
							60
							70
							80
							90
							100

59

25X1X

DATE OF PHOTO	TYPE	QUALITY	CLASS	NO. OF CARDS	SOURCE
Feb 64	4	2	3	1	[REDACTED]

CAPTIONED BY [Signature]

APPROVED FOR RELEASE 1999/09/22 : CIA-RDP78-05867A000415940001-6

REF ID: A000415940001-6

PHOTO NO. 984532 LOT NO. T1678 MAP REFERENCE C LATITUDE 1345'N LONGITUDE 10031'E

COUNTRY PROVINCE NAC 678 C

AREA NO	SUBJECT	SUBJECT	SUBJECT	SUBJECT	SUBJECT	SUBJECT	SUBJECT
TH	B30	960					
BA	KOK		10	ELECTRONIC	15		20
LAB			30	MILITARY	35	REBEKA	40
RC			45	DEVELOPMENT CENTER, NDE OF			
				KLONG TUN RR Station (RR RGT EDGE), LKG ELY.			

DATE OF PHOTO TYPE QUALITY CLAS NO. OF CARDS SOURCE

Feb 64 ✓ ✓ 3 ✓ [REDACTED]

CLASSIFICATION CAPTIONED BY

Conf [Signature]

REF ID: A000415940001-6

PHOTO NO. 984533

LOT NO. T1674

MAP REFERENCE C

LATITUDE 1245' N

LONGITUDE 10031' E

COUNTRY	PROVINCE	SUBJECT	SUBJECT	SUBJECT	SUBJECT	SUBJECT	SUBJECT	SUBJECT
AREA NO	TH	AKZ	CV4					
				10	LK 6	15	LY	0 N
				20		35	EXTENS	40
				30	RD			
				45				
				50				

0 N
 NR STANFORD RESEARCH INSTITUTE

25X1X

DATE OF PHOTO	TYPE	QUALITY	CLASS	NO. OF CARDS	SOURCE
FEB 64	4	✓	3	✓	[REDACTED]
CLASSIFICATION					CAPTIONED BY
					Conf [Signature]

Approved For Release 1989/09/22 : CIA-RDP78-05867A0001-6

REF ID: A65867A000415940001-6

PHOTO NO. 484534

LOT NO. T167Y

MAP REFERENCE C

LATITUDE 13 55 N

LONGITUDE 100 37 E

COUNTRY	PROVINCE	SUBJECT	SUBJECT	SUBJECT	SUBJECT	SUBJECT	SUBJECT	SUBJECT
	WASC 678 C	AK6	AK8	AKV	9PP			
AREA NO. TH		5	10	15	20			
D O N	M U A N G	A I	R F	I E	L D			
P A R K	I N G	A P	R O	N	L K G			
W Y.	P T	E	O F	2-PT PANORAMA.	SEE			
					CIA			

3, 7, 20, 31 / 25X1X

DATE OF PHOTO	TYPE	QUALITY	CLASS	NO. OF CARDS	SOURCE OF
Feb 64	4	✓	3	4	[REDACTED]
CLASSIFICATION: Conf					CAPTIONED BY: [Signature]

GPO : 1962 O - 647125

REF ID: A65867A000415940001-6

PHOTO NO. 984535 LOT NO. T167V MAP REFERENCE C LATITUDE 135°N LONGITUDE 107°37'E

COUNTRY PROVINCE WAC 678 E

AREA NO	SUBJECT	SUBJECT	SUBJECT	SUBJECT	SUBJECT	SUBJECT	SUBJECT	SUBJECT
TD	AK6	AK8	AKV	9PP				
	5	10	15	20				
DOWN	MU	ANG	CF	FIELD				
	25	30	35	40				
PARK	ING	AP	ROAD	LRG				
	45	50	55	60				
LY.	PT	2	OF	2-PT PANORAMA	SEE			
					CIA			

25X1X
37, 10, 31

DATE OF PHOTO	TYPE	QUALITY	CLASS	NO. OF CARDS	SOURCE
Feb 64	4	-	3	4	

CLASSIFICATION Conf

CAPTIONED BY

GPO : 1962 O - 647425

REF ID: A000415940001-6


PHOTO NO. 984538 LOT NO. T1678 MAP REFERENCE WAC678C LATITUDE 1339N LONGITUDE 10036E

COUNTRY	PROVINCE	SUBJECT	SUBJECT	SUBJECT	SUBJECT	SUBJECT	SUBJECT	SUBJECT
	WAC678C	AKM	AKL	DOT				
AREA NO. TH		5	10	15	20	25	30	35
S	A	M	R	0	N	6		
L	K	4	25	5	'	2	4	
D	R	R	45	R	I	G	H	T

(1, 4, 27)

25X1X

DATE OF PHOTO	TYPE	QUALITY	CLASS	NO. OF CARDS	SOURCE OF PHOTO
Feb 64	4	✓	3	3	



CLASSIFICATION: Conf

78-05867A000415940001-6

PHOTO NO. 984537

LOT NO. T1078

MAP REFERENCE H18

LATITUDE 13 39 N

LONGITUDE 103 36 E

COUNTRY	PROVINCE	SUBJECT					
	WAR 678						
AREA NO. TH	SUBJECT REP	SUBJECT AET	SUBJECT	SUBJECT	SUBJECT	SUBJECT	SUBJECT
	5	10	15	20	25	30	35
	SAMRONG	SATHANI	(WAR)				
	25	30	35	40	45	50	
	NATIONAL	BATTERY	PL				
	45	50					
	TLKG	E'LY					

DATE OF PHOTO	TYPE	QUALITY	CLASS	NO. OF CARDS	SOURCE
Feb 64	4	✓	3	2	[REDACTED]
CLASSIFICATION	CAPTIONED BY				
Conf	[Signature]				

FORM NO. 174 1 Jun 56

Approved for Release 1980/02/22 : CIA-RDP78-05867A000415940001-6

GPO : 1955 O - 647425

05867A000415940001-6

PHOTO NO. 984538

LOT NO. T1679

MAP REFERENCE MIB

LATITUDE 1339N

LONGITUDE 15036E

AREA NO	SUBJECT	SUBJECT	SUBJECT	SUBJECT	SUBJECT	SUBJECT	SUBJECT	SUBJECT
T4	ACT	ACT						
	5	10						
	25	30						
	45	50						

PROVINCE WAC 678C

25X1X

DATE OF PHOTO	TYPE	QUALITY	CLASS	NO. OF CARDS	SOURCE OF
Feb 64	4	✓	3	2	[REDACTED]

CLASSIFICATION Conf

CAPTIONED BY [Signature]

FORM NO. 1
1 Jan 54

Approved For Release 1989/09/22 : CIA-RDP78-05867A000415940001-6

GPO : 1962 O - 647425

PHOTO NO: 84533

LOT NO: 7167V

MAP REFERENCE: NIS

LATITUDE: 1334 N

LONGITUDE: 10026 E

COUNTRY: PROVINCE: WAC 67K

AREA NO	SUBJECT	SUBJECT	SUBJECT	SUBJECT	SUBJECT	SUBJECT	SUBJECT
TH	AE6						
S A M R	0 N G			10	S A T H A N I	15	(NW)
T O Y	0 T A			30	A B E M B C Y	35	P L T
T @	P R - 7 2			50	0 9		

ON NW CORNER OF RD
JUNCTION, W 6 NE.

Pt @ of 11 ANTRAMS.

See CIA

25X1X

DATE OF PHOTO	TYPE	QUALITY	CLASS	NO. OF CARDS	SOURCE
Feb 64	4	✓	3	1	[REDACTED]

CLASSIFICATION: Conf

CAPTIONED BY: [REDACTED]

PHOTO NO. 984540 LOT NO. 71678 HALF REFERENCE NIS LATITUDE 1339 N LONGITUDE 10036 E

COUNTRY PROVINCE WAC 678C

AREA NO	SUBJECT	SUBJECT	SUBJECT	SUBJECT	SUBJECT	SUBJECT	SUBJECT
TH	AE6						
5	ON 6			18	S A T H A N I	15	(N 2)
25	OT A			30	A B S E M B L Y	35	D C F
35	P R - 7 2			50	0 9		

ON NW CORNER OF RD
JUNCTION, LEG NE.
Pt 2 of 2 - IT PANAMA.
See CIA

25X1X
(19)
[Redacted]

DATE OF PHOTO	TYPE	QUALITY	CLASS	NO. OF CARDS	SCOUT
Feb 64	4	✓	3	1	

CLASSIFICATION Conf

78-05867A000415940001-6

PHOTO NO. 884541

LOT NO. T167P

MAP REFERENCE N16

LATITUDE 1339N

LONGITUDE 10036E

COUNTRY	PROVINCE							SUBJECT		
AREA NO	SUBJECT		SUBJECT		SUBJECT		SUBJECT		SUBJECT	
TH									(WAR)	
	5	10	15	20	25	30	35	40		
	SAMRONG		BATHAN		EMBLAY		PLT			
	TOYOTA		R68		ON NW CORNER OF RD					
	@ PR-7209				JUNCTION, 6K6 W24					

FRONT OF

25X1X

DATE OF PHOTO	TYPE	QUALITY	CLASS	NO. OF CARDS	SOURCE OF
Feb 64	4	~	3		[REDACTED]
CLASSIFICATION				CAPTIONED BY	
Conf				[Signature]	

GPO : 1952 O - 647425

REF ID: A65867A000415940001-6

PHOTO NO. 984542 LOT NO. 71678 MAP REFERENCE N18 LATITUDE 1339 N LONGITUDE 100 36 E

COUNTRY _____ PROVINCE WAC 6780

AREA NO	SUBJECT	SUBJECT	SUBJECT	SUBJECT	SUBJECT	SUBJECT	SUBJECT	SUBJECT
5	15	20	25	30	35	40		
TH	AGG							
S A M R	o n g			10	S A T H A N I	15	(N R)	20
T O Y	O T A			30	B E M B L Y	35		40
@	P R - T 2 0 9			30	ON NW CORNER OF RD. JUNCTION, CKE RELY.			

REAR OF

25X1X

DATE OF PHOTO	TYPE	QUALITY	CLASS	NO. OF CARDS	SOURCE OF
Feb 64	4	2	3	1	[REDACTED]
CLASSIFICATION Conf					CAPTIONED BY [Signature]

CIA-RDP78-05867A000415940001-6

PHOTO NO. 984543 LOT NO. T167K MAP REFERENCE R-5 LATITUDE 1239 N LONGITUDE 10020 E

COUNTRY PROVINCE WPK 678C

AREA NO	TH	SUBJECT	ADB	SUBJECT	PK2	SUBJECT		SUBJECT		SUBJECT		SUBJECT		SUBJECT	
	5	10	SA	15	1	1	1	1	1	1	1	1	1	1	1
	25	30	DI	35	AB	HE	NG								
	45	50	OX	Y	GEN										

OF RD INTERSECTION PR-7109, LKG NW.

25X1X

DATE OF PHOTO	Feb 64	TYPE	4	QUALITY	v	CLASS	3	NO. OF CARDS	1	SOURCE	[REDACTED]
CLASSIFICATION	Conf		CAPTIONED BY		[REDACTED]						

78-05867A000415940001-6

PHOTO NO. 984544

LOT NO. T1678

MAP REFERENCE N15

LATITUDE 13 39 N

LONGITUDE 100 26 E

COUNTRY	PROVINCE WAC 678 C										
AREA NO	TH	SUBJECT AEO	SUBJECT RB3								
	5	10	15	20	25	30	35	40	45	50	55
	A M R O	N G									
	4/1	P L T	U C	O N	R D						
	M i	W	F R	R D	ROAD INTERSECTION						

PR-7109, 0 PP YONGKEE DIAB HENG Co. PLT

(CIA 984544), LKG W24. PT ① of 2 - PT ARR. SEE CIA.

25X1X

DATE OF PHOTO	TYPE	QUALITY	CLASS	NO. OF CARDS	SOURCE
Feb 64	4	2	3	2	[REDACTED]
CLASSIFICATION				CAPTIONED BY	
Conf				[Signature]	

Approved For Release 1990/08/22 : CIA-RDP78-05867A000415940001-6

CIA-RDP78-05867A000415940001-6

PHOTO NO. 88454E

LOT NO. T1678

MAP REFERENCE N15

LATITUDE 1339N

LONGITUDE 10026E

COUNTRY

PROVINCE WAC 678C

AREA NO. TH

SUBJECT AEO R63

10 S A T H A N I (N K) 20

5 A M R O N G 30 O N R D O - 7

45 W F R R D INTERSECTION

PR-7109, 6PP YONGKEE DIAB HENG Co. PLT

(CIA 984543), LKG W24. PT V OF 2 - PT PAN. SEC CIA.

25X1X

DATE OF PHOTO	TYPE	QUALITY	CLASS	NO. OF CARDS	SOURCE
Feb 64	4	2	3	2	[REDACTED]

CAPTIONED BY [Signature]

CLASSIFICATION

Approved For Release 1993/09/22 : CIA-RDP78-05867A000415940001-6

78-05867A000415940001-6

PHOTO NO. 584546 LOT NO. T1678 MAP REFERENCE N16 LATITUDE 13 29 N LONGITUDE 100 30 E

COUNTRY PROVINCE WAC
AREA NO TH SUBJECT AEO SUBJECT H. 63 SUBJECT S A T H A N I (W R) 20
5 AM RD 5 NG 10 30 35 RD 40
W 1 25 P L T U C O N
M 1 45 W O F R D INTERSECTION PR-7109,
OPPOSITE YONGKEE DIAB HENG Co PLT (CIA REF 412)

LKG 8' 4"

25X1X

DATE OF PHOTO TYPE QUALITY CLASS NO. OF CARDS
Feb 69 4 2 3 2
CAPTIONED BY Conf



PHOTO NO. 84547 LOT NO. T1678 MAP REFERENCE N/A LATITUDE 1339N LONGITUDE 100 3/6 E

COUNTRY PROVINCE AREA NO. T/H SUBJECT AEO SUBJECT #63 SUBJECT WAC 678 C

5	A	M	R	O	N	G	10	S	A	T	H	A	N	I	20
25	U	I	P	L	T	U	30	U	N	R	D	O	T	40	
45	M	W	O	F	R	D	50	INTERSECTION	PR-7109						

OPP YONGKEG DIAB HENG Co. RT (CIA -),
LKG E'ly.

DATE OF PHOTO	TYPE	QUALITY	CLASS	NO. OF CARDS	SOURCE
Feb 64	4	2	3	2	[REDACTED]
CLASSIFICATION	Capt				
CAPTIONED BY	[Signature]				

(21) 25X1X

PHOTO ID: 704 LOT NO. T1678 MAP REFERENCE NB LATITUDE 1339 N LONGITUDE 10036 E
 COUNTRY: _____ PROVINCE: WAC 678 C
 AREA NO: TH SUBJECT: AGC

SUBJECT	SUBJECT	SUBJECT	SUBJECT	SUBJECT	SUBJECT	SUBJECT	SUBJECT
5	10	15	20	25	30	35	40
<u>SAMRONG</u>	<u>ATHANI</u>	<u>INDUS</u>	<u>FR</u>	<u>IAL</u>	<u>C</u>	<u>MAL</u>	<u>X</u>
<u>ON</u>	<u>RD</u>	<u>NR</u>	<u>YON</u>	<u>GKEE</u>	<u>DIAB</u>	<u>HENG</u>	<u>CO. RT</u>

*(NL) (SEE CIA —). SEE CIA 984548-551
 FOR RELATED PHOTOS.

DATE OF PHOTO: Feb 64 TYPE: 4 QUALITY: v CLASS: 3 NO. OF CARDS: 1 SC: 25X1X
 CAPTIONED BY: Conf

PHOTO NO. 84549 LOT NO. T1677 MAP REFERENCE N15 LATITUDE 1339 N LONGITUDE 10036 E

AREA NO	TH	PROVINCE	WPC 678 C						
SUBJECT	AED	SUBJECT	SUBJECT	SUBJECT	SUBJECT	SUBJECT	SUBJECT	SUBJECT	
5	A M R O N G	10	A T H A N I	15					
25	I N B H I T R I A L	30	C . M A L E X	35					
45	O N R D	50	Y O N G K E E						

(SEE CIA —). SEE CIA 4443K-171
 FSR RELATED PHOTO.

DATE OF PHOTO	TYPE	QUALITY	CLASS	NO. OF CARDS	25X1X
Feb 64	4	v	3	1	
CLASSIFICATION	[REDACTED]				
CAPTIONED BY	[REDACTED]				

PHOTO LOT NO. T167V MAP REFERENCE WAC LATITUDE 1339N LONGITUDE 10036E


COUNTRY _____ AREA NO. TH PROVINCE WAC 678 C

SUBJECT	SUBJECT	SUBJECT	SUBJECT	SUBJECT	SUBJECT	SUBJECT	SUBJECT
<u>\$AM RONG</u>	<u>IND</u>	<u>ON</u>	<u>TRIAL</u>	<u>COMPLEX</u>	<u>YON</u>	<u>GREE</u>	<u>DIAB HENG Co. PLT</u>
5	25	30	35	40	45	50	55

** (WR)*

(SEE CIA —) SEE CIA 98454-51
 FOR RELATED PHOTOS. PT ① OF V-PT
 P.M. SEE CIA —

(15) 25X1X

DATE OF PHOTO	TYPE	QUALITY	CLASS	NO. OF CARDS	SOURCE
<u>Feb 64</u>	<u>4</u>	<u>2</u>	<u>3</u>	<u>1</u>	

CLASSIFICATION Conf

CAPTIONED BY DL

PHOTO NO. 157551 LOT NO. 71078 MAP REFERENCE NS LATTITUDE 1339N LONGITUDE 10036E

AREA NO	SUBJECT	SUBJECT	SUBJECT	SUBJECT	SUBJECT	SUBJECT	SUBJECT	SUBJECT	SUBJECT
TH	AED								
5	AMR	ON		10	SA	TH	AN		
25	IND	AS	TR	30	AC			20	WH
45	ON	RD	NR	50	YON	GLCC	DIAB	HENG	CO

*(NR) 1 sec CIA — 1 sec CIA 4/4/51
 (NR) RELATED PHOTO. P 202-21
 PAN. Sec CIA —

DATE OF PHOTO	TYPE	QUALITY	CLASS	NO. OF CARDS	SCU
Feb 64	4	v	3	1	[REDACTED]

CLASSIFICATION: Conf CAPTIONED BY: [REDACTED]

Approved For Release 1999/09/24 : CIA-RDP78-05867A000415940001-6

PHOTO NO. 884552 LOT NO. T1678 MAP REFERENCE N18 LATITUDE 1339 N LONGITUDE 10036 E

COUNTRY PROVINCE WRC 678 C

AREA NO TH SUBJECT RED SUBJECT AIR SUBJECT ANZ SUBJECT SUBJECT SUBJECT SUBJECT SUBJECT

5 SAM R O N G 10 S A T H A N I 15 (M) 20

25 P A I B O O N 30 2 P R E S S 35 R O . P

45 4 1 B U D 6 50 (cut) 1 of 17, UKG 8E'4.

DATE OF PHOTO Feb 64 TYPE 4 QUALITY 2 CLASS 3 NO. OF CARDS 3 SOURCE OF [REDACTED] 25X1X

CLASSIFICATION Conf CAPTIONED BY [Signature]

PHOTO NO. 584553 LOT NO. T167K MAP REFERENCE N18 LATITUDE 1339 N LONGITUDE 10036 E

COUNTRY PROVINCE Wae 678 E

AREA NO TH

SUBJECT	SUBJECT	SUBJECT	SUBJECT	SUBJECT	SUBJECT	SUBJECT	SUBJECT
5	10	15	20	25	30	35	40
AMRONG	SATHANI	(AK)					
PANIBOODI	2	PRESD					R.O.P.
45	50						
LY							

25X1X

DATE OF PHOTO Feb 64

TYPE 4

QUALITY 2

CLASS 3

NO. OF CARDS 2

SOURCE OF PHOTO [REDACTED]

CLASSIFICATION Conf

CAUTIONED BY [Signature]

PHOTO NO. 84554 LOT NO. T167V MAP REFERENCE C LATITUDE 1339 N LONGITUDE 10036 E

COUNTRY PROVINCE WAC-678C

AREA NO	SUBJECT	SUBJECT	SUBJECT	SUBJECT	SUBJECT	SUBJECT	SUBJECT	SUBJECT	SUBJECT
TH	AVR								
5	A M R O N G		10	B A T H A N I	15				20
25	P A I B O O N		30	2	35	P R E B S			40
45	L K S		50	N E ' L Y					

25X1X

DATE OF PHOTO	TYPE	QUALITY	CLASS	NO. OF CARDS	SOURCE
Feb 64	4	2	3	1	[REDACTED]

CLASSIFICATION Conf CAPTIONED BY [Signature]

05867A000415940001-6

PHOTO NO. 884555 LOT NO. 71678 MAP REFERENCE C LATITUDE 1339 N LONGITUDE 10036 E

COUNTRY PROVINCE WAC 678

AREA NO	SUBJECT	SUBJECT	SUBJECT	SUBJECT	SUBJECT	SUBJECT	SUBJECT	SUBJECT
TH	AEO							
5				10	BATHANI	15	(N 2)	20
25	BLDG			30	SUBT	35	OF	40
45			2	50	PRE SB (SERVIA)		CKG	
							5'4"	

25X1X

(NS)

DATE OF PHOTO	TYPE	QUALITY	CLASS	NO. OF CARBS	SOURCE
Feb 64	4	2	3	1	



CLASSIFICATION Conf CAPTIONED BY

05867A000415940001-6

PHOTO NO. 984530 LOT NO. T1678 MAP REFERENCE C LATITUDE 1340 N LONGITUDE 15032 E

AREA NO	SUBJECT	SUBJECT	SUBJECT	SUBJECT	SUBJECT	SUBJECT	SUBJECT	SUBJECT
TH	AKB	AC6						
PHRA	5	PRAD	10	EN	15	NG	20	F
RD	25	ASSEMBLY	30		35	PLT	40	(THAI
MOTOR	45		50	INDUS	TRIED	1.5 MI W OF RD INTERSECTION PR-7109, LK6 SE'LY		

25X1X

(1928)



DATE OF PHOTO	TYPE	QUALITY	CLASS	NO. OF CARDS	SOURCE
Feb 64	4	2	3	✓	
CLASSIFICATION Conf				CAPTIONED BY [Signature]	

PHOTO NO. 984557 LOT NO. T1678 MAP REFERENCE C LATITUDE 1340 N LONGITUDE 10032 E

COUNTRY	AREA NO	SUBJECT	SUBJECT	SUBJECT	SUBJECT	SUBJECT	SUBJECT	SUBJECT
	TH	AGG	RKZ					
	PHRA	PRAD	AEN	G	(N N)			ED
	RD	SEM	BL	Y	PLT	(THAI		40
	M	T	R	N	BE	TRIED		

RD INTERSECTION PR-7109, LK4 NW'LY. 1.5 MILES W OF

DATE OF PHOTO	TYPE	QUALITY	CLASS	NO. OF CARDS	SOURCE
Feb 64	4	2	3	2	(11.28)

25X1X

Approved For Release 1990/09/22 : CIA-RDP79

05867A000415940001-6

PHOTO NO. 884558 LOT NO. T1678 HAF REFERENCE C LATITUDE 1340 N LONGITUDE 10032 E

COUNTRY PROVENCE WAC 678C

AREA NO	SUBJECT	SUBJECT	SUBJECT	SUBJECT	SUBJECT	SUBJECT	SUBJECT	SUBJECT
TH	266	6						
PHRA	5	PRAD	10	AENG	15	N	R	20
UZU	25	A	30	E	35	M	D	40
T	45	0	50	F	RD	ASSEMBLY PLT (SEE CIA)		

LIKE 8'04. Pt ① of 2-PT PANORAMA.
SEE CIA

25X1X

(19)



DATE OF PHOTO	TYPE	QUALITY	CLASS	NO. OF CARDS	SOURCE
Feb 64	4	2	3	1	

CLASSIFICATION Conf CAPTIONED BY

GPO: 1962 O - 647425

PHOTO NO. 984559 | LOT NO. T1678 | MAP REFERENCE C | LATITUDE 1340 N | LONGITUDE 10032 E

COUNTRY | PROVINCE WAC 678C

AREA NO	SUBJECT	SUBJECT	SUBJECT	SUBJECT	SUBJECT	SUBJECT	SUBJECT	SUBJECT
TH	AE6							
PHRA	5	PRND	10	AE	NG	15	NR	20
UZU	25	ASSEMBLY	30			35		40
TW	45	OF	50	FOUND			ASSEMBLY PLT (SEE CIA	

LKG 8'4". Pt 2 of 2-pt PANORAMA.
SEE CIA

DATE OF PHOTO	TYPE	QUALITY	CLASS	NO. OF CARDS	SOURCE OF PHOTO
Feb 64	42	3	1	1	[REDACTED]
CLASSIFICATION				CAPTIONED BY	
Conf				[Signature]	

1 Jan 56

05867A000415940001-6

PHOTO NO. 984560

LOT NO. T1678

MAP REFERENCE C

LATITUDE 1340 N

LONGITUDE 10032 E

COUNTRY

PROVINCE WAC 678 C

AREA NO	SUBJECT	SUBJECT	SUBJECT	SUBJECT	SUBJECT	SUBJECT	SUBJECT	SUBJECT	SUBJECT
TH	266								
PHRA	5	PR	10	AD	15	EN	20	G	25
WEU	25	A	30	S	35	E	40	M	45
A	45	W	50	O		F		O	

ASSEMBLY PLANT (SEE CIA-)

LKG BE'LY.

25X1X

19



DATE OF PHOTO	TYPE	QUALITY	CLASS	NO. OF CARDS	SOUR
Feb 64	4	2	3	1	

CLASSIFIED BY [Signature]

Approved For Release 1999/09/22 : CIA-RDP78-05867A000415940001-6

05867A000415940001-6


PHOTO NO. 984561 LOT NO. T1678 MAP REFERENCE C LATITUDE 1340 N LONGITUDE 10032 E

COUNTRY PROVINCE WAC 678C

AREA NO	SUBJECT	SUBJECT	SUBJECT	SUBJECT	SUBJECT	SUBJECT	SUBJECT	SUBJECT	SUBJECT
TH	AGD								
PHARA	5	PR	10	DA	15	EN	20	NG	25
W	25	F	30	R	35	E	40	S	45
AT	45	T	50	R		E		PT	
		PR		-		7		0	

PT ① of 2-PT PANORAMA. See CIA

25X1X



DATE OF PHOTO	TYPE	QUALITY	CLASS	NO. OF CARDS	SOURCE OF
Feb 64	4	2	3	1	

CAPTIONED BY

Approved For Release 1999/09/22 : CIA-RDP78-05867A000415940001-6

FORM NO. 174 USE PREVIOUS EDITIONS

05867A000415940001-6

PHOTO NO.	134562	LOT NO.	11678	MAP REFERENCE	C	LATITUDE	134° N	LONGITUDE	153° 32' E
COUNTRY	WAR 671C								
AREA NO.	TH	SUBJECT	ALD	SUBJECT		SUBJECT		SUBJECT	
	PHRA		5	PRND	10	EN	15	NG	20
	WF		25	REST	30	NE	35	TIRE	40
	AT		45	PR-7009	30				

PT V OF 2-PT PANORAMA.
SEE CIA

25X1X

DATE OF PHOTO	TYPE	QUALITY	CLASS	NO. OF CARDS	SOURCE
Feb 64	4	2	3	1	
CAPTIONED BY					



Approved For Release 1999/09/22 : CIA-RDP78-05867A000415940001-6

1 Jan 56

05867A000415940001-6

PHOTO NO. 984563	LOT NO. T1678	MAP REFERENCE C	LATITUDE 1340 N	LONGITUDE 10032 E
COUNTRY	PROVINCE WAC 678 C			
AREA NO TH	SUBJECT AGE	SUBJECT	SUBJECT	SUBJECT
PHRA	5 PR	10 ADA	15 EN	20 G
TEXT	25 TITLE	30 PUT	35 (B G)	40 N R E
IR E A T O N E	45	50	TITLE PUT (SEE CIA ---), LEG SE'LY	

25X1X

DATE OF PHOTO	TYPE	QUALITY	CLASS	NO. OF CARDS	SOURCE
Feb 64	4	2	3	1	[REDACTED]
CAPTIONED BY [Signature]					

05867A000415940001-6

PHOTO NO. 84562 LOT NO. T1677 MAP REFERENCE C LATITUDE 13 55 N LONGITUDE 100 37 E

COUNTRY PROVINCE WAC 678E

AREA NO	SUBJECT	SUBJECT	SUBJECT	SUBJECT	SUBJECT	SUBJECT	SUBJECT	SUBJECT
TH	POP	AKB						
DON	5	MUAN	6	10	AIR	RF	15	IELO
M	25	POL		30	TANK	4	35	ACRORS
RD	45	FR	AIR	50	FIRE	LD,	LKG	WDW'LY. PDUc

INFC

(12)

25X1X



DATE OF PHOTO	TYPE	QUALITY	CLASS	INC OF CARDS	SOURCE
FEB 64	8	2	3	✓	

05867A000415940001-6

PHOTO NO. 984565		LOT NO. 71677		MAP REFERENCE C		LATITUDE 13 15 N		LONGITUDE 100 37 E	
COUNTRY				PROVINCE WAC 678					
AREA NO. TH	SUBJECT DCF	SUBJECT C6V	SUBJECT RRE	SUBJECT C06	SUBJECT	SUBJECT	SUBJECT	SUBJECT	SUBJECT
1	5	10	15	20	25	30	35	40	45
D O N	M U	A N	G	A I	R F	I C	L D		
R /	L	K	G	B E	L Y	T W	D S	B A	W
G	K	O	K	F	O	R	E	S	T
CY DEPT (CENTER ROAD).									
25X1X									
DATE OF PHOTO		TYPE	QUALITY	CLASS	NO. OF CARDS	SOURCE OF			
Feb 64		7	2	3	4	[REDACTED]			
CLASSIFICATION				CAPTIONED BY					
Conf				[Signature]					

800415940001-8

PHOTO NO. 984566 LOT NO. T1677 MAP REFERENCE C LATITUDE 1047 N LONGITUDE 106 42 E

COUNTRY PROVINCE WAC 734B

AREA NO	SUBJECT	SUBJECT	SUBJECT	SUBJECT	SUBJECT	SUBJECT	SUBJECT	SUBJECT
US	CGV							
5	AVIGON		EAIR		VIEW			20
325	CITY							40
45								

6 25X1X

DATE OF PHOTO	TYPE	QUALITY	CLASS	NO. OF CARDS	SOURCE
Feb 64	8	✓	3	1	[REDACTED]
CLASSIFICATION Conf				CAPTIONED BY [Signature]	

PHOTO NO.	884567	LOT NO.	71677	MAP REFERENCE	C	LATITUDE	1547 N	LONGITUDE	10642 E	
COUNTRY										
AREA NO.	VJ	PROVINCE WAC 734B								
SUBJECT	CBV	SUBJECT		SUBJECT		SUBJECT		SUBJECT		
S	A	G	5	0	10	V	15	W	20	
C	I	Y	25		30		35		40	
			45		50					
						25X1X				
DATE OF PHOTO		TYPE	QUALITY	CLASS	NO. OF CARDS	SCURC				
Feb 64		8	✓	3	1	[REDACTED]				
CLASSIFICATION			CAPTIONED BY							
Conf			[Signature]							

Approved For Release 1999/05/22 : CIA-RDP78-05867A000415940001-6

PHOTO NO. 884566		LOT NO. 71677		MAP REFERENCE C		LATITUDE 11 47 N		LONGITUDE 16 42 E	
COUNTRY				PROVINCE WPC 739B					
AREA NO. VS		SUBJECT CAV	SUBJECT ROK	SUBJECT	SUBJECT	SUBJECT	SUBJECT	SUBJECT	SUBJECT
5		S A G	S N	10	R	V	15	C	20
25		C	R R	30	4	R	35	I	40
45		T E R	F G	50				C	E
DATE OF PHOTO		TYPE	QUALITY	CLASS	NO. OF CARDS	SOURCE			
Feb 60		8	✓	3	2	[REDACTED]			
CLASSIFICATION Conf				CAPTIONED BY [REDACTED]					

15940001-6

PHOTO NO. 984509		LOT NO. T1677		MAP REFERENCE C		LATITUDE 1047N		LONGITUDE 10642E	
COUNTRY				PROVINCE WRC 79AB					
AREA NO. VS		SUBJECT C6V	SUBJECT D26	SUBJECT AKW	SUBJECT	SUBJECT	SUBJECT	SUBJECT	SUBJECT
A I G O N		5	(C	10	T Y	F K	15	A I N	20
B E N		25	H O A	30	B R I D G E	35	E	(R	40
V E N		45		50					
DATE OF PHOTO		TYPE	QUALITY	CLASS	NO. OF CARDS	SOUR			
Feb 64		8	✓	3	3	[REDACTED]			
CLASSIFICATION Conf				CAPTIONED BY [REDACTED]					


25X1X
 (6.28.29) 2 7

PHOTO NO.	984570	LOT NO.	T1677	MAP REFERENCE	C	LATITUDE	1047N	LONGITUDE	10642E									
COUNTRY	PROVINCE WPA 734B																	
AREA NO.	VS	SUBJECT	PLA	SUBJECT	COB	SUBJECT	CRS	SUBJECT	DZL	SUBJECT	AKO	SUBJECT		SUBJECT				
	A	G	5	ON			L	10	K	6	N	15	N	E	20	F	K	
	C	25	L	U	B	N	A	30	U	T	Q	35	U	E	T	W	40	D
	A	45	I	G	O	N	R	50	I	U	E	R	(180)	PORT	OFFICE	(RTED)		
										25X1X								
DATE OF PHOTO		TYPE		QUALITY		CLASS		NO. OF CARDS		SOURCE								
Feb 64		4		✓		3		5		[REDACTED]								
CLASSIFICATION							CAPTIONED BY											
Conf							[Signature]											

15940001-6

PHOTO NO.	884571	LOT NO.	T1677	MAP REFERENCE	C	LATITUDE	1047N	LONGITUDE	10602E
COUNTRY	PROVINCE WPC 79AB								
AREA NO	VJ	SUBJECT	ALA	SUBJECT	204	SUBJECT	226	SUBJECT	227
	S	5	A	10	G	15	O	20	N
	L	25	K	30	G	35	E	40	R
	N	45	A	50	T		I		U
			Q		U		E		
25X1X									
DATE OF PHOTO	FEB 64	TYPE	4	QUALITY	✓	CLASS	3	NO. OF CARDS	4
CLASSIFICATION	Conf			CAPTIONED BY [Redacted]					

000415940001-6

PHOTO NO. 884572		LOT NO. T1677		MAP REFERENCE C		LATITUDE 1047N		LONGITUDE 10642E		
COUNTRY				PROVINCE WAC 739B						
AREA NO. VS	SUBJECT COG		SUBJECT		SUBJECT		SUBJECT		SUBJECT	
1	A	1	6	5	0	N	10	P	0	L
				25	P	0	5	30	1	N
				45	R	D	50	T	0	M
										A
										A
										G
DATE OF PHOTO			TYPE		QUALITY		CLASS		NO. OF CARDS	
Feb 64			4		✓		3		1	
CLASSIFICATION							CAPTIONED BY		SOURCE	
Conf							M			

25X1X

000415940001-8

PHOTO NO. 884573		LOT NO. T1677		MAP REFERENCE C		LATITUDE 1042 N		LONGITUDE 10642 E	
COUNTRY				PROVINCE WAC 7308					
AREA NO. V8		SUBJECT ALA	SUBJECT DEL	SUBJECT AL4	SUBJECT	SUBJECT	SUBJECT	SUBJECT	SUBJECT
5		A I G O N		10		P O R T A N E A		20	
25		K G B E ' L Y		30		F R M A J E S T I C		40	
45		H O T E L		50		B H I O S			
25X1X									
DATE OF PHOTO		TYPE	QUALITY	CLASS	NO. OF CARDS	SOURCE OF			
Feb 64		4	2	3	3	[REDACTED]			
CLASSIFICATION Conf				CAPTIONED BY [Signature]					

PHOTO NO. 984574		LOT NO. T1677		MAP REFERENCE C		LATITUDE 1047N		LONGITUDE 10642E	
COUNTRY				PROVINCE WAC 73AB					
AREA NO. V3		SUBJECT ACA	SUBJECT D36	SUBJECT AC4	SUBJECT 9CP	SUBJECT	SUBJECT	SUBJECT	SUBJECT
5		A I G O N	P O	R T	A R E A	15			20
25		K G N L Y	F R	M A J E	T I C	35			40
45		O T E L	[E H I P]						
PT 0 of 4-PT PROGRAM SEE CIA									
(29.26) 25X1X									
DATE OF PHOTO		TYPE	QUALITY	CLASS	NO. OF CARDS	SOURCE			
Feb 66		4	2	3	4	[REDACTED]			
CLASSIFICATION				CAPTIONED BY					
Conf				[Signature]					

PHOTO NO. 984575		LOT NO. T1071		MAP REFERENCE C		LATITUDE 14° 11' N		LONGITUDE 106° 06' E	
COUNTRY				PROVINCE WAC 73AB					
AREA NO. VS		SUBJECT ACA	SUBJECT DZK	SUBJECT ACA	SUBJECT GCP	SUBJECT	SUBJECT	SUBJECT	SUBJECT
5	N	10	P	15	A	15	A	15	20
25	L	30	R	35	M	35	A	35	40
45	T	50	E	50	L	50	E	50	50
<p style="text-align: center;">[S H I A S] PT 2 of 2 - PT PANORAMA Sec CIA</p>									
DATE OF PHOTO		TYPE	QUALITY	CLASS	NO. OF CARDS	SOURCE	25X1X		
Feb 6 4		4	2	3	4	[REDACTED]	[REDACTED]		
CLASSIFICATION Conf				CAPTIONED BY [REDACTED]					

PHOTO NO. 884578 LOT NO. T 573 MAP REFERENCE C LATITUDE 134V N LONGITUDE 10036 E

COUNTRY PROVINCE WAC 678C

AREA NO TH SUBJECT AFS SUBJECT SUBJECT SUBJECT SUBJECT SUBJECT SUBJECT

P H R A 5 K H A N 10 N G (N R) 15 U N I 20

O N 25 D R U G 30 C O A 35 O N E 40 S I D 45

E O F 45 R D T O 50 AMUT PRAKAN, AT

PR-7315 (AMS L529, Skut ND47-12)

3 of Town (14)

25X1X 9

DATE OF PHOTO	TYPE	QUALITY	CLASS	NO. OF CARDS	SOURCE
64	4	✓	3	1	[REDACTED]

CLASSIFICATION Conf CAPTIONED BY