

1 Jun 56

78-05867A000416130007-8

PHOTO NO. 993494    LOT NO. T3389    MAP REFERENCE C    LATITUDE 09-30 N    LONGITUDE 29-54 E

COUNTRY UG    PROVINCE

AREA NO	SUBJECT	SUBJECT	SUBJECT	SUBJECT	SUBJECT	SUBJECT	SUBJECT	SUBJECT
170	did							
R U W E	N E O R I							
1	L L S.							

25X1A

DATE OF PHOTO	TYPE	QUALITY	CLASS	NO. OF CARDS	SOURCE OF PHOTOGRAPH
634		1	3	1	

CLASSIFICATION ~~CONFIDENTIAL~~  
~~CONFIDENTIAL~~

CAPTIONED BY  
 W.B.

1 Jan 56

78-05867A000416130007-8

PHOTO NO.	893495	LOT NO.	T3389	MAP REFERENCE	C	LATITUDE	00-30 N	LONGITUDE	29-54 E
COUNTRY	UG								
AREA NO.	170	SUBJECT	C36	SUBJECT	dib	SUBJECT		SUBJECT	
	R	U	N	E	Z	O	R	I	M
	L	L	S.		B	A	K	O	N
	H	U	T	S.					

25X1A

1-7	DATE OF PHOTO	TYPE	QUALITY	CLASS	NO. OF CARDS
	63	4	1	3	2
	CAPTIONED BY				
	LB				

REF 78-05867A000416130007-8

PHOTO NO. 993496

LOT NO. T3389

MAP REFERENCE C

LATITUDE 04-30 N

LONGITUDE 29-54 E

COORDINAT	PROVINCE	SUBJECT	SUBJECT	SUBJECT	SUBJECT	SUBJECT	SUBJECT	SUBJECT
UG		170	216	ANL				
		5	10	15	20	25	30	35
		R U N E N	Z O R I	M T A	F G O T H			
		1 L L B.	T E R R A C	I N G	d o n e			
		8 y	B A K O N J O	T R I B E s				

25X1A

DATE OF PHOTO	TYPE	QUALITY	CLASS	NO. OF CARDS
1-24	634	1	3	2



CLASSIFICATION CONFIDENTIAL

Approved for Release 2000/04/27 PHOTO ANALYSIS REPORT REF 78-05867A000416130007-8

0007A000416130007-8

PHOTO NO. 993496 LOT NO. T-1412 MAP REFERENCE LATTITUDE LONGITUDE

COUNTRY PROVINCE

AREA NO	SUBJECT	SUBJECT	SUBJECT	SUBJECT	SUBJECT	SUBJECT	SUBJECT	SUBJECT
40	D12	A45						
			10			15		20
			30			35		40
			50					

ALONG FAULT AT KOKA RESEVOIR.

PHOTO NO. 993497 LOT NO. T-3389 MAP REFERENCE SUBJECT LATTITUDE 99-55 N LONGITUDE 36-30 E

COUNTRY PROVINCE

AREA NO	SUBJECT	SUBJECT	SUBJECT	SUBJECT	SUBJECT	SUBJECT	SUBJECT	SUBJECT
170	C76	D10	D16					
			10					
			30			35		40
			50					

FLORIDA LIKI VALLEY BWA MBE LIKI DISTRICT. MUK OF

1-8

DATE OF PHOTO	TYPE	QUALITY	CLASS	NO. OF CARDS
	634	1	3	3

25X1A

CAPTIONED BY GA-RDP

8-05867A000416130007-8

PHOTO NO. 993499 LOT NO. T-3412 MAP REFERENCE C LATITUDE 08-26N LONGITUDE 39-06E

COUNTRY ET PROVINCE

AREA NO 40 SUBJECT 12 SUBJECT A45 SUBJECT 10 SUBJECT 15 SUBJECT 20  
K O K A 5 D A M 10 S I N K 15 H O L E 20  
A L O N 25 F A U L T 30 A T 35 K O K A 40  
R E F E R V O I R 50

25X1A

DATE OF PHOTO	TYPE	QUALITY	CLASS	NO. OF CARDS
1-17 SEPT 6	1	4	1	3 2



8-05867A000416130007-8

PHOTO NO. 993500	LOT NO. T-3412	MAP REFERENCE C	LATITUDE 08-26N.	LONGITUDE 39-06E
COUNTRY ET		PROVINCE		
AREA NO. 40	SUBJECT J12	SUBJECT A45	SUBJECT	SUBJECT
KOKKA	5	DAM	10	LINK
ALON	25	F A U L T	30	HOLE
RESERVOIR.	50		35	KOKKA
			40	

25X1A

1-17	DATE OF PHOTO	TYPE	QUALITY	CLASS	NO. OF CARDS
SEP 6	6	1	4	3	2
CLASSIFICATION	CONFIDENTIAL			CAPTIONED BY	
				WB	

8-05867A000416130007-8

PHOTO NO. 993501

LOT NO. T-3412

MAP REFERENCE C

LATITUDE 08-26N.

LONGITUDE 39-06E

COUNTRY ET

PROVINCE

AREA NO 40

SUBJECT 12

SUBJECT A45

SUBJECT

SUBJECT

SUBJECT

SUBJECT

SUBJECT

SUBJECT

20

KOKA

5

DAM

10

1, NR

15

HOLE

40

ALONG

25

FAULT

30

AT

35

KOKA

REFERENCE

50

25X1A

1-17

DATE OF PHOTO

TYPE

QUALITY

CLASS

NO. OF CARDS

SEP 6

1

4

1

3

2



CLASSIFICATION

CONFIDENTIAL

CAPTIONED BY

LAB

GPO : 1962 O - 647425

07A000416130007-8

PHOTO NO. 993502 LOT NO. T-5412 MAP REFERENCE C LATITUDE 07-20N LONGITUDE 39-00E

COUNTRY ET PROVINCE

AREA NO 40 SUBJECT 112 SUBJECT A43 SUBJECT 10 SUBJECT 15 SUBJECT 20

KOKA 5 JAM 30 SUBJECT 35 SUBJECT 40

25 SUBJECT 50

45 SUBJECT

25X1A

1-17

DATE OF PHOTO	TYPE	QUALITY	CLASS	NO. OF CARDS
SEP 6	1	4	1	3
				2

CLASSIFICATION CAPTIONED BY LAR

CONFIDENTIAL

GPO - 1962 O - 647425



8-05867A000416130007-8

PHOTO NO. 993503 LOT NO. 7 0112 MAP REFERENCE 2 LATITUDE 0 21 20 LONGITUDE 37 01 4

COUNTRY ET PROVINCE

AREA NO	SUBJECT	SUBJECT	SUBJECT	SUBJECT	SUBJECT	SUBJECT	SUBJECT	SUBJECT
7 0	AYJ	J 12						
	5	J A M	10	S I N K	15	H O L E	20	
	25	F A U L T	30	T A P	35	R E E B E R	40	
	45	N O T E	50	F A U L T	PLANE.			

25X1A

DATE OF PHOTO	TYPE	QUALITY	CLASS	NO. OF CARDS
<del>SPT</del> 6 / 4	4	1	3	2

CLASSIFICATION CONFIDENTIAL CAPTIONED BY

REF ID: A65867A000416130007-8

PHOTO NO. 993504 | LOT NO. T 3412 | MAP REFERENCE C | LATITUDE 08-26N | LONGITUDE 39-46E

COUNTRY ET | PROVINCE

AREA NO	40	SUBJECT	AHJ	SUBJECT	12	SUBJECT		SUBJECT		SUBJECT		SUBJECT		SUBJECT		SUBJECT	
	K O K A		5		d A M		10		D I K E		15				20		R
	E S E R V		25		0 I R		30		C O N S T R U C T E D		35				40		
	A R O U N D		45		L E A K S		50		CAUSED BY GRO								
	UND FAULTING																

1-17

25X1A

DATE OF PHOTO	TYPE	QUALITY	CLASS	NO. OF CARDS	CAPTIONED BY
SEPT 6	1	4	1	3	2
CLASSIFICATION					
CONFIDENTIAL					

78-05867A000416130007-8

PHOTO NO. 993505 LOT NO. T 3412 MAP REFERENCE C LATITUDE 08-26N LONGITUDE 39-56E

COUNTRY ET PROVINCE

AREA NO 40 SUBJECT A4J SUBJECT 212 SUBJECT SUBJECT SUBJECT SUBJECT SUBJECT

K O K A 5 d A M 10 SECTION DARY 30

d K E 25 U/C 30 N - R E F E R U I R 40

T O 45 \$ 4 0 p 50 L E A K S CAUSED BY

GROUND-FAULTS.

1-17 25X1A

DATE OF PHOTO TYPE QUALITY CLASS NO. OF CARDS

Sept 6 / 4 1 3 2 CAPTIONED BY LNB

CLASSIFICATION CONFIDENTIAL

05867A000416130007-8

PHOTO NO. 993506 LOT NO. T 3412 MAP REFERENCE C LATITUDE 08-26N LONGITUDE 34-56E

COUNTRY ET PROVINCE

AREA NO	SUBJECT	SUBJECT	SUBJECT	SUBJECT	SUBJECT	SUBJECT	SUBJECT	SUBJECT	SUBJECT
40	816	21F							
K O K A	5	d A M	10	L K g	15	A U	A L O	20	
N g	25	F A U L T	30	T O	35	E C O N D A R	40		
Y f d i	45	K E .	50	R E		P E R V O I R .			

25X1A

DATE OF PHOTO	TYPE	QUALITY	CLASS	NO. OF CARDS
Sept 6/84	1	3	2	

CLASSIFICATION CONFIDENTIAL CAPTIONED BY LNB

05867A000416130007-8

RADIO NO. 993507		LOT NO. 73412		MAP REFERENCE 2		LATITUDE 08-26N		LONGITUDE 37-66E	
COUNTRY ET				PROVINCE					
AREA NO. 40		SUBJECT A42		SUBJECT L12		SUBJECT		SUBJECT	
K3		K1A		10		15		20	
6		E		A		T		H	
25		30		35		40		45	
50		55		60		65		70	
75		80		85		90		95	
100		105		110		115		120	
125		130		135		140		145	
150		155		160		165		170	
175		180		185		190		195	
200		205		210		215		220	
225		230		235		240		245	
250		255		260		265		270	
275		280		285		290		295	
300		305		310		315		320	
325		330		335		340		345	
350		355		360		365		370	
375		380		385		390		395	
400		405		410		415		420	
425		430		435		440		445	
450		455		460		465		470	
475		480		485		490		495	
500		505		510		515		520	
525		530		535		540		545	
550		555		560		565		570	
575		580		585		590		595	
600		605		610		615		620	
625		630		635		640		645	
650		655		660		665		670	
675		680		685		690		695	
700		705		710		715		720	
725		730		735		740		745	
750		755		760		765		770	
775		780		785		790		795	
800		805		810		815		820	
825		830		835		840		845	
850		855		860		865		870	
875		880		885		890		895	
900		905		910		915		920	
925		930		935		940		945	
950		955		960		965		970	
975		980		985		990		995	
1000		1005		1010		1015		1020	

25X1A

DATE OF PHOTO 1-17		TYPE		QUALITY		CLASS		NO. OF CARDS	
Sept		61		4		1		3 2	
CLASSIFICATION				CAPTIONED BY					
CONFIDENTIAL				L.R.					

8-05867A000416130007-8


PHOTO NO. 993508 LOT NO. T3412 MAP REFERENCE C LATITUDE 08-26N LONGITUDE 39-06E

COUNTRY ET PROVINCE

AREA NO	SUBJECT	SUBJECT	SUBJECT	SUBJECT	SUBJECT	SUBJECT	SUBJECT	SUBJECT
40	R4J	211						
	5	DAM	10	LEAK	15	AGE	20	CR
	25	AT	30	REFER	35	VO	40	CA
	45	BY	50	GROUND		FAULTS.		

25X1A

DATE OF PHOTO	TYPE	QUALITY	CLASS	NO. OF CARDS
1-17				
MAR 60	4	1	3	2



CLASSIFICATION CONFIDENTIAL CAPTIONED BY LWB

REF ID: A000416130007-8

PHOTO NO. 993509	LOT NO. T3412	MAP REFERENCE C	LATITUDE 05-26N	LONGITUDE 34-06E
COUNTRY ET	PROVINCE			
AREA NO. 43	SUBJECT A4J	SUBJECT J11	SUBJECT	SUBJECT
K O K A	D A M	10	L E A K A G E	20
A C K E	A T	30	R E S E R V O I R	40
U S E D	6 Y	50	G R O U N D F A U L T S.	

25X1A

DATE OF PHOTO MAR 60	TYPE 4	QUALITY 1	CLASS 3	NO. OF CARDS 2
-------------------------	-----------	--------------	------------	-------------------



CLASSIFICATION  
**CONFIDENTIAL**

CAPTIONED BY  
WLB

GPO : 1962 O - 647425

1 Apr 56

78-05867A000416130007-8

PHOTO NO. 993510		LOT NO. TSVR	MAP REFERENCE C	LATITUDE 22 24 N	LONGITUDE 102 30 E
COUNTRY	PROVINCE				
AREA NO. 401	SUBJECT B4J	SUBJECT J11	SUBJECT	SUBJECT	SUBJECT
K O A R	5	25	10	15	20
A C K S	25	A T	35	40	45
U S E C	45	50	G R O U N D F A U L T S .		

25X1A

1-17		DATE OF PHOTO	TYPE	QUALITY	CLASS	NO. OF CARDS
MAR	6	0	4	1	2	2
CLASSIFICATION						CAPTIONED BY
CONFIDENTIAL						WJH



05867A000416130007-8

PHOTO NO. 993511 LOT NO. T-3412 MAP REFERENCE C LATITUDE 08-26N LONGITUDE 39-06E

COUNTRY ET PROVINCE

AREA NO	SUBJECT	SUBJECT	SUBJECT	SUBJECT	SUBJECT	SUBJECT	SUBJECT	SUBJECT
40	R4J	11						20
KOKA	5	LAM	10	L	A	R	A	CR
ACK	25	AT	30	R	I	P	U	40
U	45	6	50	W	U	N	D	FAULTS

25X1A

DATE OF PHOTO	TYPE	QUALITY	CLASS	NO. OF CARDS
MAR 60	4	1	3	2

CAPTIONED BY LNB

8-5867A000416130007-8

PHOTO NO. 993512 | LOT NO. T-3412 | MAP REFERENCE C | LATITUDE 08-26N | LONGITUDE 39-06E

COUNTRY ET | PROVINCE

AREA NO	SUBJECT	SUBJECT	SUBJECT	SUBJECT	SUBJECT	SUBJECT	SUBJECT	SUBJECT	SUBJECT
40	10	15	20						
KOKA	5	10	15	20					
A...	25	30	35	40					
	45	50							

25X1A

DATE OF PHOTO	TYPE	QUALITY	CLASS	NO. OF CARDS
MAR 60	4	1	3	2



REF ID: A000416130007-8

PHOTO NO.	893513	LOT NO.	T-3412	MAP REFERENCE	C	LATITUDE	08-26N	LONGITUDE	39-06E
COUNTRY	ET								
AREA NO.	40	SUBJECT	38	SUBJECT		SUBJECT		SUBJECT	
	KOKA		DAM		10.	DOWN		15	BTREAMA
	FR		DAM.		30	ENLARGED		35	8p
	RING		CAUSED		50	by LEAKING			TRUSE
	RUOIR.								

25X1A

DATE OF PHOTO	TYPE	QUALITY	CLASS	NO. OF CARDS
MAR 60	4	1	3	1
CLASSIFICATION				CAPTURED BY
CONFIDENTIAL				LR



78-05867A000416130007-8

PHOTO NO. 993514 LOT NO. T-3412 MAP REFERENCE C LATITUDE SY-26N LONGITUDE 37-56E

COUNTRY IT PROVINCE

AREA NO	SUBJECT	SUBJECT	SUBJECT	SUBJECT	SUBJECT	SUBJECT	SUBJECT	SUBJECT
40	12	A45						
KOKA	5	A45	10	L	A	N	d	15
6EL	25	W	30	-	C	A	U	35
LEAKING	45		50	R	E	S	ERVOIR.	64

25X1A

1-17

DATE OF PHOTO	TYPE	QUALITY	CLASS	NO. OF CARDS
MAR 60	4	F	3	2

CAPTIONED BY *[Signature]*

CONFIDENTIAL

GPO : 1962 O - 64725

8-05867A000416130007-8

PHOTO NO.	983515	LOT NO.	T3412	MAP REFERENCE	C	LATITUDE	08-26N	LONGITUDE	39-66E
COUNTRY	ET		PROVINCE						
AREA NO.	40	SUBJECT	M42	SUBJECT	M4C	SUBJECT		SUBJECT	
	K O K A		5	D A M		10	D A M		15
	W E R		25	P L A N T		30	-		35
			45			50			20
									0
									0

17

25X1A

DATE OF PHOTO	TYPE	QUALITY	CLASS	NO. OF CARDS
MAR 6	7	1	3	2
CAPTIONED BY				
LNB				

CONFIDENTIAL

05867A000416130007-8

PHOTO NO. 993516		LOT NO. T3412		MAP REFERENCE C		LATITUDE 08-26N		LONGITUDE 39-06E	
COUNTRY ET				PROVINCE					
AREA NO. 40		SUBJECT AY2	SUBJECT d11	SUBJECT	SUBJECT	SUBJECT	SUBJECT	SUBJECT	SUBJECT
KOKA		DAM		INK		HOLE			
ALONG		FAULT		AT		RESER			
VOIR		NOTE		FAULT PLANE.					

25X1A

1-17		DATE OF PHOTO		TYPE	QUALITY	CLASS	NO. OF CARDS
MAR 6		4	1	3	2		
CLASSIFICATION				CAPTIONED BY			
CONFIDENTIAL				LNB			

05867A000416130007-8

PHOTO NO. 993517 LOT NO. 2148 MAP REFERENCE C LATITUDE 12-45N LONGITUDE 45-12E

COUNTRY Ad PROVINCE

AREA NO	SUBJECT	SUBJECT	SUBJECT	SUBJECT	SUBJECT	SUBJECT	SUBJECT	SUBJECT
26 K	AK6	AK8						
A DEN	5	A	R	P	R	T	A	N
RM	25	N	A	L	-	B	L	L
	45							g

DATE OF PHOTO	TYPE	QUALITY	CLASS	NO. OF CARDS
27 JUNE 63	4	1	3	2

25X1A

CLASSIFICATION CONFIDENTIAL CAPTIONED BY [Signature] APPROVED FOR RELEASE 2000/04/27 PHOTO ANALYSIS REPORT 05867A000416130007-8

05867A000416130007-8

PHOTO NO. 693518      LOT NO. 15172      MAP REFERENCE C      LATITUDE 08-50 6      LONGITUDE 13 12 E

COUNTRY AO      PROVINCE

AREA NO	SUBJECT	SUBJECT	SUBJECT	SUBJECT	SUBJECT	SUBJECT	SUBJECT	SUBJECT	SUBJECT
12	2JR								
L U A N	5	1 A		10	V O L U N T E E R	15			20
O U P.	25			30	-	35			40
	45			50					

3-8      25X1A

DATE OF PHOTO	TYPE	QUALITY	CLASS	NO. OF CARDS
16 Sept 63	4	1	3	1

CAPTIONED BY *W.B.*




05867A000416130007-8

PHOTO NO. 993519      LOT NO. 5172      MAP REFERENCE C      LATITUDE 08-50 S      LONGITUDE 113-15 E

COUNTRY	AO		PROVINCE		SUBJECT		SUBJECT		SUBJECT		SUBJECT	
AREA NO.	12	SUBJECT	151	SUBJECT		SUBJECT		SUBJECT		SUBJECT		20
	L U A N				10	A I R F O R C E		15		C O M		40
	P A N Y				30			35				
					45							

25X1A

3-8	DATE OF PHOTO	TYPE	QUALITY	CLASS	NO. OF CARDS
16 Sept	63	4	1	3	1



05867A000416130007-8


PHOTO NO. 993527 LOT NO. 5172 MAP REFERENCE C LATITUDE 08-50 LONGITUDE 103-15E

COUNTRY AO PROVINCE

AREA NO	SUBJECT	SUBJECT	SUBJECT	SUBJECT	SUBJECT	SUBJECT	SUBJECT	SUBJECT	SUBJECT
12	151								
L U A N D A			A	R	F	O	R	C	E
P A N Y									

3-8

25X1A



DATE OF PHOTO	TYPE	QUALITY	CLASS	NO. OF CARDS
16 Sept 63	4	1	3	1

1 Jun 56

05867A000416130007-8

PHOTO NO. 993521      LOT NO. 5172      MAP REFERENCE C      LATITUDE 8-50      LONGITUDE 13-15E

COUNTRY	AREA NO	SUBJECT	SUBJECT	SUBJECT	SUBJECT	SUBJECT	SUBJECT	SUBJECT	SUBJECT
AO	12	205							
		LIUAN LA			PARATR				00 P C 0

3-8

25X1A

DATE OF PHOTO	TYPE	QUALITY	CLASS	NO. OF CASSES
16 Sept 63	4	1	3	1



CLASSIFICATION Approved for Release 2001/04/27

**CONFIDENTIAL**

CAPTIONED BY *WB*

PHOTO ANALYSIS REPORT 05867A000416130007-8

GPO : 1952 O - 647425

05867A000416130007-8

PHOTO NO. 993522 LOT NO. 13172 MAP REFERENCE C LATITUDE 07° 15' N LONGITUDE 102° 15' E

COUNTRY AU PROVINCE

AREA NO	SUBJECT	SUBJECT	SUBJECT	SUBJECT	SUBJECT	SUBJECT	SUBJECT	SUBJECT
12	205							
LW	AN	da						

PARATR00A C02

25X1A

DATE OF PHOTO	TYPE	QUALITY	CLASS	NO. OF CARDS
16 Sept 63	4	1	3	1

CLASSIFICATION

**CONFIDENTIAL**

CAPTIONED BY

*W.H.*

Approved For Release 2000/04/27 : CIA-RDP88-05867A000416130007-8

1 Jun 54

8-05867A000416130007-8

PHOTO NO. 993523	LOT NO. 5172	MAP REFERENCE C	LATITUDE 01-50 S	LONGITUDE 13-02 E
COUNTRY AO	PROVINCE			
AREA NO 1-2	SUBJECT 2JR	SUBJECT	SUBJECT	SUBJECT
	5	10	15	20
LUANDA		PRECIA		RAW
	25	30	35	
ER	COMPANY, EP.			
	45	50		

25X1A

3-8

DATE OF PHOTO	TYPE	QUALITY	CLASS	NO. OF CARDS
16 Sept 63	4	1	3	1

CLASSIFICATION

**CONFIDENTIAL**

CAPTIONED BY

*W.B.*

05867A000416130007-8

PHOTO NO. 993524 LOT NO. 5772 MAP REFERENCE C LATITUDE 08-50 S LONGITUDE 13-15 E

COUNTRY AU PROVINCE

AREA NO 12 SUBJECT 2JR SUBJECT SUBJECT SUBJECT SUBJECT SUBJECT SUBJECT

LUANEA 12 AECIAL 15 RANG 20

ER COMPANY. EXP. 25

45 50

25X1A

DATE OF PHOTO	TYPE	QUALITY	CLASS	NO. OF CARDS
16 Sept 63	4	1	3	1

1 Jun 56

05867A000416130007-8

PHOTO NO.	993525	LOT NO.	5772	MAP REFERENCE	C	LATITUDE	08-50	LONGITUDE	13-15E
COUNTRY	AO		PROVINCE						
AREA NO	18	SUBJECT	2JR	SUBJECT		SUBJECT		SUBJECT	
	L U A N	5	d A		10	G U A R D	15	d o g	20
	M A N U	25	V		30		35	f	40
		45			50				
3-8						25X1A			
DATE OF PHOTO	16 Sept	TYPE	634	QUALITY	1	CLASS	3	NO. OF CARDS	1
CLASSIFICATION	CONFIDENTIAL			CAPTIONED BY					
Approved For Release 2000/04/27						GPO : 1962 O - 647425			
FORM NO. 174 USE PREVIOUS EDITIONS						PHOTO ANALYSIS REPORT 8-05867A000416130007-8			

78-05867A000416130007-8

PHOTO NO. 993526

LOT NO. 5172

MAP REFERENCE C

LATITUDE 08-50

LONGITUDE 13-15E

COUNTRY	AREA NO	SUBJECT	SUBJECT	SUBJECT	SUBJECT	SUBJECT	SUBJECT	SUBJECT	SUBJECT
AO	12	2K1							
		5	10	15	20	25	30	35	40
		LUAN LA	NEGRO	TR	OP				
		25	30	35	40				
		LUAN LA	INFANTRY						
		45	50						
		IMEN							

25X1A

DATE OF PHOTO	TYPE	QUALITY	CLASS	NO. OF CARDS
3-8 16 Sept	63	4	1	3



CLASSIFICATION **CONFIDENTIAL**

CAPTIONED BY *WB*

Approved for Release 2000/04/27 PHOTO ANALYSIS REPORT 78-05867A000416130007-8



REF 78-05867A000416130007-8


PHOTO NO. 993527 LOT NO. T 3415 MAP REFERENCE C LATITUDE 17 09N LONGITUDE 61 47W

COUNTRY	AREA NO	SUBJECT	SUBJECT	SUBJECT	SUBJECT	SUBJECT	SUBJECT	SUBJECT
ANTIGUA	14E	ALA						20
	HIGH	POINT				DOCK		40

30 25X1A

DATE OF PHOTO	TYPE	QUALITY	CLASS	NO. OF CARDS
	4	1	3	1

CLASSIFICATION CONF CAPTIONED BY EBL



05867A000416130007-8

REF ID NO. 993526 LOT NO. T 3415 MAP REFERENCE C LATITUDE 17 09N LONGITUDE 61 47W

COUNTRY ANTIGUA PROVINCE —

AREA NO	SUBJECT	SUBJECT	SUBJECT	SUBJECT	SUBJECT	SUBJECT	SUBJECT	SUBJECT
14E	ALA							20
HIGH	POINT					DOCK		40

30

25X1A

DATE OF PHOTO	TYPE	QUALITY	CLASS	NO. OF CARDS
—	4	1	3	1

CLASSIFICATION CONF CAPTIONED BY EBF

78-05867A000416130007-8

PHOTO NO. 983523 | LOT NO. T 3415 | MAP REFERENCE (NIS) | LATITUDE 17 09N | LONGITUDE 61 47W

COUNTRY ANTIGUA | PROVINCE

AREA NO. 14E | SUBJECT ALA | SUBJECT | SUBJECT | SUBJECT | SUBJECT | SUBJECT | SUBJECT | SUBJECT | SUBJECT

HIGH POINT DOCK | 5 | 10 | 15 | 20 | 25 | 30 | 35 | 40 | 45 | 50

30

25X1A

DATE OF PHOTO	TYPE	QUALITY	CLASS	NO. OF CARDS
	4	1	3	1



CLASSIFICATION

CONF

CAPTIONED BY EBR

GPO: 1962 O - 247425

05867A000416130007-8

PHOTO NO. 993530 LOT NO. T3415 MAP REFERENCE C LATITUDE 10 19 N LONGITUDE 75 30 W

COUNTRY CO PROVINCE BOLIVAR

AREA NO	SUBJECT	SUBJECT	SUBJECT	SUBJECT	SUBJECT	SUBJECT	SUBJECT	SUBJECT
317E	ALA							
M A M O N I A L			10 N E W			15 D O C K		20 O F
A B O C O L						35		40

30

25X1A



DATE OF PHOTO	TYPE	QUALITY	CLASS	NO. OF CARDS
MAY 6 4	4	1	3	1

CLASSIFICATION CONF CAPTIONED BY EBF

05867A000416130007-8

PHOTO NO. 993531 LOT NO. T3415 MAP REFERENCE C LATITUDE 10 19 N LONGITUDE 75 30 W

COUNTRY CO PROVINCE BOLIVAR

AREA NO	317E	SUBJECT	ALA	SUBJECT		SUBJECT		SUBJECT		SUBJECT		SUBJECT		SUBJECT	
	M A M O N A L														
	A B O C O L														

30 25X1A

DATE OF PHOTO	TYPE	QUALITY	CLASS	NO. OF CARDS
MAY 64	4	1	3	1

CLASSIFICATION CONF CAPTIONED BY EBF

78-05867A000416130007-8

PHOTO NO. 993532 LOT NO. T3415 MAP REFERENCE C LATITUDE 10 19 N LONGITUDE 75 30 W

COUNTRY CO PROVINCE BOLIVAR

AREA NO	SUBJECT	SUBJECT	SUBJECT	SUBJECT	SUBJECT	SUBJECT	SUBJECT
317E	A4F						
M	A	M	O	N	A	L	
N	T	D	I	S	C	H	A

17

25X1A

DATE OF PHOTO	TYPE	QUALITY	CLASS	NO. OF CARDS
MAY 6 4 4	4	1	3	1
CLASSIFICATION CONF				CAPTIONED BY EBJ

05867A000416130007-8

PHOTO NO. 993533 | LOT NO. T3415 | MAP REFERENCE C | LATITUDE 10 19 N | LONGITUDE 75 30 W

COUNTRY CO | PROVINCE BOLIVAR

AREA NO	SUBJECT	SUBJECT	SUBJECT	SUBJECT	SUBJECT	SUBJECT	SUBJECT	SUBJECT
317E	A4F							
M	A	M	O	N	A	L		
N	I	T	D	I	S	C	H	A

17

25X1A

DATE OF PHOTO	TYPE	QUALITY	CLASS	NO. OF CARD
MAY 64	4	1	3	1

CLASSIFICATION CONF | CAPTIONED BY > BF

GPO : 1962 O - 647425

78-05867A000416130007-8

PHOTO NO. 993534

LOT NO. T3415

MAP REFERENCE C

LATITUDE 10 19 N

LONGITUDE 75 30 W

COUNTRY		PROVINCE							
AREA NO.		SUBJECT	SUBJECT	SUBJECT	SUBJECT	SUBJECT	SUBJECT	SUBJECT	SUBJECT
CO		BOLIVAR							
317E		A4F							
M	A	M	O	N	A	L	G	E	P
N	T	D	I	S	C	H	A	R	G

17

25X1A

DATE OF PHOTO	TYPE	QUALITY	CLASS	NO. OF CARDS
MAY 6 4	4	1	3	1

CLASSIFICATION CONF CAPTURED BY BY



78-05867A000416130007-8

PHOTO NO. 993535 LOT NO. T3415 MAP REFERENCE C LATITUDE 10 19 N LONGITUDE 75 30 W

COUNTRY CO PROVINCE BOLIVAR

AREA NO	SUBJECT	SUBJECT	SUBJECT	SUBJECT	SUBJECT	SUBJECT	SUBJECT	SUBJECT
317E	A4F							
MAMONAL			10	G.E.		15	POWER PLANT	20
NT	25	D	30	SCHARGE		35	SITE	40
	45							

17

25X1A



DATE OF PHOTO	TYPE	QUALITY	CLASS	NO. OF CARDS
MAY 64	4	1	3	1
CLASSIFICATION CONF				CAPTIONED BY BF

05867A000416130007-8

PHOTO NO. 993536 LOT NO. T3415 MAP REFERENCE C LATITUDE 15 47N LONGITUDE 86 50W

COUNTRY	AREA NO	SUBJECT	SUBJECT	SUBJECT	SUBJECT	SUBJECT	SUBJECT	SUBJECT	SUBJECT
HO	45E	ALA							
	LRA	CET	B A			SITAIN	D A R D		E
	AU	T	C O			D O C K			

(bottom B)

30

25X1A

DATE OF PHOTO	TYPE	QUALITY	CLASS	NO. OF CARDS
JUNE 63	4	1	3	1

CAPTIONED BY ERZ



05867A000416130007-8

PHOTO NO. 983537 LOT NO. T 3415 MAP REFERENCE C LATITUDE 15 47N LONGITUDE 86 50W

COUNTRY HO PROVINCE

AREA NO	SUBJECT	SUBJECT	SUBJECT	SUBJECT	SUBJECT	SUBJECT	SUBJECT	SUBJECT
45E	ALA							
L A	C E	B A	10	S T A N	D A R D			20
R I	T	C O	30	D O C K				40
			45					50

(Bottom L)

30

DATE OF PHOTO	TYPE	QUALITY	CLASS	NO. OF CARDS	SOURCE OF PHOTOGRAPH
JUNE 6 3	4	1	3	1	25X1A
CLASSIFICATION CONF				CAPTIONED BY CBY	

PHOTO NO. 993538

LOT NO. T3415

MAP REFERENCE C

LATITUDE 15 47 N

LONGITUDE 86 50 W

COUNTRY HO PROVINCE

AREA NO 45E SUBJECT ALA C62

LA C E I B A S T A N D A R D E

R U I T C O D O C K

(top R)

6 30

DATE OF PHOTO	TYPE	QUALITY	CLASS	NO. OF CARDS	SOURCE OF PHOTOGRAPH
JUNE 6 3	8	1	3	2	25X1A
CLASSIFICATION CONF					CAPTIONED BY EBY

78-05867A000416130007-8

PHOTO NO. 983539

LOT NO. T3415

MAP REFERENCE C

LATITUDE 15 47 N

LONGITUDE 86 50 W

COUNTRY	AREA NO	SUBJECT	SUBJECT	SUBJECT	SUBJECT	SUBJECT	SUBJECT	SUBJECT	SUBJECT
HO	45E	ALA	CG2						
		CE	BA	10	STANDARD				20
				30	DOCK				45
				45					

(top L)

6,30

DATE OF PHOTO	TYPE	QUALITY	CLASS	NO. OF CARDS	SOURCE OF PHOTOGRAPH
JUNE 6 1953	8	1	3	2	25X1A
CLASSIFICATION CONF					CAPTIONED BY ZBY

78-05867A000416130007-8

PHOTO NO. 993540 LOT NO. T3415 MAP REFERENCE C LATITUDE 15 47 N LONGITUDE 86 50 W

COUNTRY HO PROVINCE

AREA NO	SUBJECT	SUBJECT	SUBJECT	SUBJECT	SUBJECT	SUBJECT	SUBJECT	SUBJECT
45E	DR2							20
L A	C E	I B A			B I E A	C H		40
	25			30			35	
				50				
	45							

2

DATE OF PHOTO	TYPE	QUALITY	CLASS	NO. OF CARDS	SOURCE OF PHOTOGRAPH
Dec 62	4	1	3	1	25X1A
CLASSIFICATION CONF					CAPTIONED BY [Signature]

GPO : 1962 O - 547423

05867A000416130007-8

PHOTO NO. 993541 LOT NO. T 3415 MAP REFERENCE C LATITUDE 15 47N LONGITUDE 86 50W

COUNTRY HO PROVINCE

AREA NO	SUBJECT	SUBJECT	SUBJECT	SUBJECT	SUBJECT	SUBJECT	SUBJECT	SUBJECT
45E	D82							20
L A	C E I	B A	10	B E A	C H	15		40
	25		30			35		
	45		50					

2

DATE OF PHOTO	TYPE	QUALITY	CLASS	NO. OF CARDS	SOURCE OF PHOTOGRAPH
Dec 6 23	4	1	3	1	25X1A
CLASSIFICATION CONF					CAPTIONED BY ZBL

PHOTO NO. 993542 LOT NO. T3415 MAP REFERENCE C LATITUDE 15 47 N LONGITUDE 86 50 W

COUNTRY	HO							
AREA NO	45E	SUBJECT	SUBJECT	SUBJECT	SUBJECT	SUBJECT	SUBJECT	SUBJECT
		20						
	L A	C	E	I	B	A	B	E
		25						
		30						
		35						
		40						
		45						
		50						

2

25X1A

DATE OF PHOTO	TYPE	QUALITY	CLASS	NO. OF CARDS	SOURCE OF PHOTOGRAPH
Dec 62	4	1	3	1	[REDACTED]
CLASSIFICATION	CONF		CAPTIONED BY		
			[Signature]		



REF ID: A600416130007-8

PHOTO NO. 993543    LOT NO. T 3415    MAP REFERENCE C    LATITUDE 15 47N    LONGITUDE 86 50W

COUNTRY HO    PROVINCE

AREA NO	SUBJECT	SUBJECT	SUBJECT	SUBJECT	SUBJECT	SUBJECT	SUBJECT	SUBJECT
45E	D22	ALC						
L A	C E I	B A	10	L A N D I N G	15	P I O	20	
I N T	25	O N	30	B E A C H	35		40	
	45		50					

2

25X1A

DATE OF PHOTO	TYPE	QUALITY	CLASS	NO. OF CARDS
Dec 6 73	4	1	3	2

CLASSIFICATION CONF    CAPTIONED BY EBF



GPO : 1962 O - 647475

REF ID: A65867A000416130007-8

PHOTO NO. 983544 LOT NO. T 3415 MAP REFERENCE C LATITUDE 15 47N LONGITUDE 86 50W

COUNTRY HO PROVINCE

AREA NO	SUBJECT	SUBJECT	SUBJECT	SUBJECT	SUBJECT	SUBJECT	SUBJECT
45E	AKV						
L A	C E	B A	10	R I O	A D	A	P I P R I O
A C H	N I G	B E	30	A C H			
			50				

28

25X1A

DATE OF PHOTO	TYPE	QUALITY	CLASS	NO. OF CARDS
Dec 6 28	4	1	3	1

CLASSIFICATION CONF CAPTIONED BY EBF



GPO : 1952 O. 647125