

PHOTO NO. 993545 LOT NO. T3415 MAP REFERENCE C LATITUDE 15 47N LONGITUDE 86 50W

COUNTRY	PROVINCE	SUBJECT	SUBJECT	SUBJECT	SUBJECT	SUBJECT	SUBJECT	SUBJECT	SUBJECT
HO		322							
AREA NO 45E									20
L.A.		C E I B A		10	B L E A C H	15			
				30		35			40
				45					
				50					

2

25X1A

DATE OF PHOTO	TYPE	QUALITY	CLASS	NO. OF CARDS
DEC 6 3	4	1	3	1
CLASSIFICATION				CAPTIONED BY ERK

GPO : 1962 O - 647425

PHOTO NO. 993546 LOT NO. T3415 MAP REFERENCE C LATITUDE 15 47N LONGITUDE 86 50W

COUNTRY	HO	PROVINCE							
AREA NO	45E	SUBJECT	D22	SUBJECT		SUBJECT		SUBJECT	
	LA	C	E	B	A	10	LANDING	15	PIL
	A	C	E	A	T	30	LOW	35	TIDE
						50			

2

25X1A

DATE OF PHOTO	TYPE	QUALITY	CLASS	NO. OF CARDS
DEC 6 3	4	1	3	1

CLASSIFICATION CONF CAPTIONED BY EBY

05867A000416130008-7

PHOTO NO. 993547 | LOT NO. T 3415 | MAP REFERENCE C | LATITUDE 51 38 S | LONGITUDE 70 56 W

COUNTRY AR | PROVINCE SANTA CRUZ

AREA NO	SUBJECT	SUBJECT	SUBJECT	SUBJECT	SUBJECT	SUBJECT	SUBJECT	SUBJECT
141H	C6B							
RIO	GALILEO	GOIS					SITR	EET
SCENE								

6

25X1A

DATE OF PHOTO	TYPE	QUALITY	CLASS	NO. OF COPIES
	4	1	3	1

CLASSIFICATION CONF | CAPTIONED BY [Signature]

78-05867A000416130008-7

PHOTO NO. 993548 LOT NO. T3415 MAP REFERENCE C LATITUDE 51 38S LONGITUDE 70 56W

COUNTRY AR PROVINCE SANTA CRUZ

AREA NO	SUBJECT	SUBJECT	SUBJECT	SUBJECT	SUBJECT	SUBJECT	SUBJECT	SUBJECT
141H	C6B							
RIO	GALLEGO							
SCENE								

15 STREET 20
35 40

6

25X1A

DATE OF PHOTO	TYPE	QUALITY	CLASS	NO. OF CARDS
	4	1	3	1

CLASSIFICATION CONF CAPTIONED BY [Signature]

78-05867A000416130008-7

PHOTO NO. 983549 | LOT NO. T3415 | MAP REFERENCE C | LATITUDE 51 38S | LONGITUDE 70 56W

COUNTRY AR | PROVINCE SANTA CRUZ

AREA NO	SUBJECT	SUBJECT	SUBJECT	SUBJECT	SUBJECT	SUBJECT	SUBJECT	SUBJECT
141H	ALA							
RIO	⁵ GALLE	¹⁰ GOIS			¹⁵ PIORIT	²⁰ F		
ACIL	²⁵ TILES	³⁰			³⁵			⁴⁰
	⁴⁵	⁵⁰						

30

25X1A

DATE OF MICRO	TYPE	QUALITY	CLASS	NO. OF CARDS
	4	1	3	1

CLASSIFICATION CONF | CAPTIONED BY RBE



GPO: 1962 O - 647425

00416130008-7

PHOTO NO.	993550	LOT NO.	T3415	MAP REFERENCE	C	LATITUDE	51 38S	LONGITUDE	70 56W
COUNTRY	AR		PROVINCE SANTA CRUZ						
AREA NO.	141H	SUBJECT	ALA	SUBJECT		SUBJECT		SUBJECT	
	RIO	5	GALLEGO S	10		15	P O R T	20	F
	A C I L I T I E S	25		30		35		40	
		45		50					
30									
25X1A									
DATE OF PHOTO		TYPE	4	QUALITY	1	CLASS	3	NO. OF CARDS	1
CLASSIFICATION	CONF			CAPTIONED BY <i>ERS</i>					

05867A000416130008-7

PHOTO NO. 993551 | LOT NO. T 3415 | MAP REFERENCE C | LATITUDE 51 38 S | LONGITUDE 70 56 W

COUNTRY AR | PROVINCE SANTA CRUZ

AREA NO	SUBJECT	SUBJECT	SUBJECT	SUBJECT	SUBJECT	SUBJECT	SUBJECT	SUBJECT
141A	C6B							
RIO	GALLEGO						15	20
SCENE	NE						35	40

6

25X1A

DATE OF PHOTO	TYPE	QUALITY	CLASS	NO. OF CARDS
	4	1	3	1

CLASSIFICATION CONF | CAPTIONED BY [Signature]

00007A000416130008-7

PHOTO NO. 993552 | LOT NO. T 3415 | MAP REFERENCE C | LATITUDE 51 38 S | LONGITUDE 70 56 W

COUNTRY AR | PROVINCE SANTA CRUZ

AREA NO	SUBJECT	SUBJECT	SUBJECT	SUBJECT	SUBJECT	SUBJECT	SUBJECT	SUBJECT
141A	D22							
R I O	G A L L E	G O I S				B E A C H		
	25		30			35		40
	45		50					

2 E

25X1A

DATE OF PHOTO	TYPE	QUALITY	CLASS	NO. OF CARDS
	4	1	3	1

CLASSIFICATION CONF | CAPTIONED BY [Signature]

PHOTO NO. 993553 LOT NO. T 3415 MAP REFERENCE C LATITUDE 13 25N LONGITUDE 87 27W

COUNTRY HO PROVINCE

AREA NO 45E SUBJECT D36 SUBJECT ~~36~~ SUBJECT AL7 SUBJECT SUBJECT SUBJECT SUBJECT SUBJECT

SAN LORENZO AERIAL
VIEW OF ROAD & RIVER
LANDING AIR TOWN.

12829

25X1A

DATE OF PHOTO	TYPE	QUALITY	CLASS	NO. OF CARDS
June 63	8	1	3	2
CLASSIFICATION CONF				CAPTIONED BY EBY



PHOTO NO. 993555 LOT NO. T3415 MAP REFERENCE C LATITUDE 13 25N LONGITUDE 87 27W

COUNTRY HO PROVINCE

AREA NO	SUBJECT	SUBJECT	SUBJECT	SUBJECT	SUBJECT	SUBJECT	SUBJECT	SUBJECT
45E	D36	C67						
SAIN	⁵ L	¹⁰ O	¹⁰ R	¹⁰ E	¹⁰ N	¹⁰ Z	¹⁰ O	AERIAL ²⁰
VIEW ²⁵	²⁵ O	³⁰ F	³⁰ T	³⁰ O	³⁰ W	³⁵ +	³⁵ R	⁴⁰ IVER
	⁴⁵			⁵⁰				

(top L)

1,6,29

25X1A

DATE OF PHOTO	TYPE	QUALITY	CLASS	NO. OF CARDS
June 63	8	1	3	2
CLASSIFICATION: CONF				CAPTIONED BY: ERSZ

05867A000416130008-7

PHOTO NO.	993556	LOT NO.	T-3406	MAP REFERENCE	- C	LATITUDE	23 05N	LONGITUDE	113 25E
COUNTRY	CH		PROVINCE						
AREA NO.	L	WAL 614A (KWTG)							
	SUBJECT	SUBJECT	SUBJECT	SUBJECT	SUBJECT	SUBJECT	SUBJECT	SUBJECT	SUBJECT
	ALA	AKH	CZE						
	5	10	15	20	25	30	35	40	45
	HUANG	- PU	PORT	FACIL					
	P T I E S								

7, 27, 30 25X1A

DATE OF PHOTO	TYPE	QUALITY	CLASS	NO. OF CARDS	
APR 6 4	4	2	B	3	
CLASSIFICATION				CAPTIONED BY	
Secret/NFD				XGB	

78-05867A000416130008-7

PHOTO NO. 993557 LOT NO. T-3406 MAP REFERENCE C LATITUDE 23 05N LONGITUDE 113 25E

COUNTRY CH PROVINCE WAC 614A (KWTE)

AREA NO	SUBJECT	SUBJECT	SUBJECT	SUBJECT	SUBJECT	SUBJECT	SUBJECT	SUBJECT
L	ALA	CZE						
HUAN	G	-PU	10	PORT	15	FACIL	20	L
I	T	IEB	30		35			40
			45					

DATE OF PHOTO	TYPE	QUALITY	CLASS	NO. OF CARDS	SCALE
APR 64	4	✓	B	2	25X1A
CLASSIFICATION Secret / NIED				CAPTIONED BY DEB	

PHOTO NO. 893558 LOT NO. 7-3406 MAP REFERENCE C LATITUDE 23 05N LONGITUDE 113 25E

COUNTRY CH PROVINCE WAL BUA (KWTG)

AREA NO	SUBJECT	SUBJECT	SUBJECT	SUBJECT	SUBJECT	SUBJECT	SUBJECT	SUBJECT
L	ALA	CRE	ALL					
	HUAN	VE	-	FU	10	PORT	15	FACIL
	25	IB			30		25	40
	45				50			

DATE OF PHOTO	TYPE	QUALITY	CLASS	NO. OF CARDS	SOURCE
APR 64	4	✓	B	3	[REDACTED]
CLASSIFICATION SECRET / NFD			CAPTIONED BY DEB		

78-05867A000416130008-7

PHOTO NO. 993558 LOT NO. T-3406 MAP REFERENCE C LATITUDE 23 05N LONGITUDE 113 25E

COUNTRY CH PROVINCE WAL 614A (KWTG)

AREA NO.	SUBJECT			SUBJECT			SUBJECT			SUBJECT		
L	AREA	CZE	10	PORT	FACIL	15			20			
	5		30			35						40
	25		45									
			50									

DATE OF PHOTO: Apr 6 4 4 2 25X1A

CLASSIFICATION: ~~SECRET~~ / NED CAPTIONED: RLB

FORM NO. 174 (Rev. 56)

8-05867A000416130008-7

PHOTO NO. 983566 LOT NO. T-3406 MAP REFERENCE C LATITUDE 23 05N LONGITUDE 113 25E

COUNTRY CH PROVINCE WAC 614A (KUITG)

AREA NO	SUBJECT	SUBJECT	SUBJECT	SUBJECT	SUBJECT	SUBJECT	SUBJECT	SUBJECT
L	SEA	CRACK	AKH					
	5	HUANG - PU	10	PORT	15	FACIL	20	L
	25	ITIE \$	30		35		40	
	45		50					

25X1A

27 30

DATE OF PHOTO	TYPE	QUALITY	CLASS	NO. OF CARDS	SOURCE
Apr 6 4	4	2	B	2	[REDACTED]

CLASSIFICATION *Secret/NEED* CAPTIONED BY *HEB*

8-5867A000416130008-7

PHOTO NO. 993561 LOT NO. T-2426 MAP REFERENCE C LATITUDE 23 05N LONGITUDE 113 25E

COUNTRY LAH PROVINCE IVAC 614A (ROUTE)

AREA NO	SUBJECT	SUBJECT	SUBJECT	SUBJECT	SUBJECT	SUBJECT	SUBJECT	SUBJECT
L	ALA	CE	AKH	AKH				
	5	10	15	20				
	25	30	35	40				
	45	50						

25X1A

27 30

DATE OF PHOTO	TYPE	QUALITY	CLASS	NO. OF CARDS	SC
1966 6 4	4	2	B	3	

8-05867A000416130008-7

PHOTO NO. 993562		LOT NO. 73406		MAP REFERENCE		LATITUDE 12 05N		LONGITUDE 112 12E	
COUNTRY CH				PROVINCE NVA (KUTS)					
AREA NO. L	SUBJECT ALA	SUBJECT ALB	SUBJECT ALZ	SUBJECT	SUBJECT	SUBJECT	SUBJECT	SUBJECT	SUBJECT
	5		10	PORT	15	T	A	R	20
	25		30		35				40
	45		50						

30 25X1A

DATE OF PHOTO	TYPE	QUALITY	CLASS	NO. OF CARDS	SO
APR 64	4	Y	B	3	
CLASSIFICATION				CAPTIONED BY	
Secret / MI-D				NCP	

1 Jan 50

05867A000416130008-7

PHOTO NO.	983563	LOT NO.	4482	MAP REFERENCE	LATITUDE	36-45 N	LONGITUDE	68-51 E
COUNTRY	AF			PROVINCE	336 d			
AREA NO.	SUBJECT	SUBJECT	SUBJECT	SUBJECT	SUBJECT	SUBJECT	SUBJECT	SUBJECT
	236	ALP	(UR)		15	FERRY	CN	20
	25	CHARR	DARRA	30	35	RIVER	2	40
	45	FILET	OUT	50	55	DK	TOWN	
25X1A								

1-29

DATE OF PHOTO	TYPE	QUALITY	CLASS	NO. OF CARDS	SOURCE OF PHOTOGRAPH
July 63	4	1	3	2	
CLASSIFICATION	CAPTIONED BY				
CONFIDENTIAL	WB				

05867A000416130008-7

PHOTO NO. 993561	LOT NO. T4482	MAP REFERENCE	LATITUDE 36-42N	LONGITUDE 67-06E
COUNTRY AF	PROVINCE 336d			
AREA NO	SUBJECT RCP	SUBJECT	SUBJECT	SUBJECT
M	A	Z	A	R
5		1	10	N
15		A	15	R
25		Y	30	I
35		A	35	F
45		R	40	W
		N	45	O
		I	50	L
		N		
		J		

8-10

DATE OF PHOTO	TYPE	QUALITY	CLASS	NO. OF CARDS	SOURCE OF PHOTOGRAPH
July 63	4	1	3	1	25X1A
CLASSIFICATION					CAPTIONED BY
CONFIDENTIAL					WAB
Approved For Release 2000/04/27 : CIA-RDP80-05867A000416130008-7					
FORM NO. 174 USE PREVIOUS EDITIONS					
1 Jun 56					

GPO - 1962 O - 647515

PHOTO NO. 993565 LOT NO. T4482 MAP REFERENCE LATITUDE 36-42N LONGITUDE 67-06E

COUNTRY AF PROVINCE 336d

AREA NO	SUBJECT	SUBJECT	SUBJECT	SUBJECT	SUBJECT	SUBJECT	SUBJECT	SUBJECT									
	ACP																
M	A	Z	A	R	1	10	H	A	R	1	F	15	S	P	1	N	20
N	I	N	g	25	Y	A	R	N	30	F	R	35	W	O	O	L.	40
				45					50								

P-10

25X1A

DATE OF PHOTO	TYPE	QUALITY	CLASS	NO. OF CARDS	SOURCE OF PHOTOGRAPH
JULY 63	4	1	3	1	[REDACTED]

1 Jan 50

05867A000416130008-7

PHOTO NO. 093566 LOT NO. 14422 MAP REFERENCE LATITUDE 35-33 N LONGITUDE 68-43 E

COUNTRY AF PROVINCE 431A

AREA NO	SUBJECT	SUBJECT	SUBJECT	SUBJECT	SUBJECT	SUBJECT	SUBJECT	SUBJECT	SUBJECT
	ALJ								
PUL	5	KNUMRI	10						20
OR	25	THOP	30						40
	45		50						

25X1A

DATE OF PHOTO	TYPE	QUALITY	CLASS	NO. OF CARDS	SOURCE OF PHOTOGRAPH
JULY 63	4	1	3	1	[REDACTED]

05867A000416130008-7

PHOTO NO. 993567 LOT NO. 4482 MAP REFERENCE LATITUDE 35-55 N LONGITUDE 68-43 E

COUNTRY AF PROVINCE 431A

AREA NO	SUBJECT	SUBJECT	SUBJECT	SUBJECT	SUBJECT	SUBJECT	SUBJECT	SUBJECT
	ALJ							
PUL	5	KHUMARI	10			WOOD	15	20
ORKING	25	SHOP	30				35	40
	45							

25X1A

DATE OF PHOTO	TYPE	QUALITY	CLASS	NO. OF CARDS	SOURCE OF PHOTOGRAPH
JULY 63	4	1	3	1	[REDACTED]

CLASSIFICATION: **SECRET**
 CAPTIONED BY: **WB**

Approved For Release 2000/04/27 : CIA-RDP80-05867A000416130008-7

78-05867A000416130008-7

PHOTO NO.	993568	LOT NO.	84482	MAP REFERENCE		LATITUDE	35-55 N	LONGITUDE	68-43 E
COUNTRY	AF		PROVINCE	431A					
AREA NO.		SUBJECT	SUBJECT	SUBJECT	SUBJECT	SUBJECT	SUBJECT	SUBJECT	SUBJECT
		AGJ							
		5		10		15		20	
	PUL	1					WOOD		
				50		35		40	
	ORKING								
		45		50					

25	DATE OF PHOTO	TYPE	QUALITY	CLASS	NO. OF CARDS	SOURCE OF PHOTOGRAPH	25X1A
	July 63	4	1	3	1	[REDACTED]	
	CLASSIFICATION	CAF		CAPTIONED BY		WB	

REF ID: A65867A000416130008-7

PHOTO NO. 993569 LOT NO. 4482 MAP REFERENCE LATITUDE 35-55 N LONGITUDE 68-43 E

COUNTRY AF PROVINCE 431A

AREA NO.	SUBJECT	SUBJECT	SUBJECT	SUBJECT	SUBJECT	SUBJECT	SUBJECT	SUBJECT
	AGJ							
PUL	1	KH	JARI				WOOD	40
OR	KING		HOP					

DATE OF PHOTO	TYPE	QUALITY	CLASS	NO. OF CARDS	SOURCE OF PHOTOGRAPH
25 July 63	4	1	3	1	25X1A [REDACTED]

05867A000416130008-7

PHOTO NO. 883570		LOT NO. T 44 12		MAP REFERENCE		LATITUDE 31 30 N		LONGITUDE 60 40 E	
COUNTRY AF				PROVINCE 7310					
AREA NO.		SUBJECT A07	SUBJECT	SUBJECT	SUBJECT	SUBJECT	SUBJECT	SUBJECT	SUBJECT
P U L		5	R H U M R I	10		15			20
		25		30		35			40
		45		50					
25		DATE OF PHOTO	TYPE	QUALITY	CLASS	NO. OF CARDS	SOURCE OF PHOTOGRAPH		
July		6	4	1	3	1	25X1A		
CLASSIFICATION				CAPTIONED BY					
cont				B					

76-05867A000416130008-7

PHOTO NO. 893571 LOT NO. T4472 MAP REFERENCE LATITUDE 35-35N LONGITUDE 66-43E

COUNTRY AF PROVINCE 431A

AREA NO	SUBJECT	SUBJECT	SUBJECT	SUBJECT	SUBJECT	SUBJECT	SUBJECT	SUBJECT
	AA7							20
PUL	5	KHUMRI	10			15		
	25		30			35		40
	45		50					

25

DATE OF PHOTO	TYPE	QUALITY	CLASS	NO. OF CARDS	SOURCE OF PHOTOGRAPH
July 63	4	1	3	1	25X1A

CLASSIFICATION *conf.* CAPTIONED BY *W.B.*

05867A000416130008-7

PHOTO NO.	983572	LOT NO.	T4482	MAP REFERENCE		LATITUDE	35-55N	LONGITUDE	68-43E
COUNTRY	AF		PROVINCE	431A					
AREA NO		SUBJECT	SUBJECT	SUBJECT	SUBJECT	SUBJECT	SUBJECT	SUBJECT	SUBJECT
		AB7							
PUL	5	1	KHUMARI	10			15		20
				30			35		40
				45					
				50					
25									
DATE OF PHOTO	TYPE	QUALITY	CLASS	NO. OF CARDS	SOURCE OF PHOTOGRAPH				
July 63	4	1	3	1	25X1A				
CLASSIFICATION				CAPTIONED BY					
conf				[Signature]					

05867A000416130008-7

PHOTO NO.	93573	LOT NO.	T4482	MAP REFERENCE		LATITUDE	35-55N	LONGITUDE	68-43E
COUNTRY	AF	PROVINCE	431A						
AREA NO.		SUBJECT	AB7	SUBJECT		SUBJECT		SUBJECT	
P	U	L	5	K	H	U	M	R	1
			25				50		
			45				50		
								25X1A	
25	DATE OF PHOTO	TYPE	QUALITY	CLASS	NO. OF CARDS	SOURCE OF PHOTOGRAPH			
July	63	4	1	3	1	[REDACTED]			
CLASSIFICATION	conf			CAPTIONED BY		[REDACTED]			
					LWB				

REF ID: A667A000416130008-7

PHOTO NO. 883574		LOT NO. T4482		MAP REFERENCE		LATITUDE 35-55N		LONGITUDE 68-43E	
COUNTRY AF				PROVINCE 431A					
AREA NO.		SUBJECT AB7	SUBJECT	SUBJECT	SUBJECT	SUBJECT	SUBJECT	SUBJECT	SUBJECT
P U L		5 1	K H U M R I	10		15			20
		25		30		35			40
		45		50					
25		DATE OF PHOTO	TYPE	QUALITY	CLASS	NO. OF CARDS	SOURCE OF PHOTOGRAPH 25X1A		
July		63	H	1	3	1	[REDACTED]		
CLASSIFICATION conf				CAPTIONED BY		[REDACTED]			
				[REDACTED]					

05867A000416130008-7

PHOTO NO. 993575		LOT NO. T4932		MAP REFERENCE E		LATITUDE		LONGITUDE	
COUNTRY AF				PROVINCE 431A					
AREA NO.		SUBJECT	SUBJECT	SUBJECT	SUBJECT	SUBJECT	SUBJECT	SUBJECT	SUBJECT
P U 1		1	K H	M R					20
P U 2		25							40
		45							
25		DATE OF PHOTO	TYPE	QUALITY	CLASS	NO. OF CARDS	SOURCE OF PHOTOGRAPH		
July 63		4	1	3	1	25X1A			
CLASSIFICATION				CAPTIONED BY					
CONFIDENTIAL				[REDACTED]					

05867A000416130008-7

PHOTO NO. 993576	LOT NO. T4482	MAP REFERENCE E	LATITUDE 35-22d	LONGITUDE 60-43E				
COUNTRY AT	PROVINCE 431A							
AREA NO.	SUBJECT A37	SUBJECT	SUBJECT	SUBJECT	SUBJECT	SUBJECT	SUBJECT	SUBJECT
	5	10	15	20	25	30	35	40
	P	L	A	N	T			
		K	H					
25	DATE OF PHOTO	TYPE	QUALITY	CLASS	NO. OF CARDS	SOURCE OF PHOTOGRAPH		
	July 63	4	1	3	1	25X1A		
						[REDACTED]		
	CLASSIFICATION			CAPTIONED BY				
	CONFIDENTIAL			[Signature]				


05867A000416130008-7

PHOTO NO. 193577	LOT NO. T4482	MAP REFERENCE	LATITUDE 35-55N	LONGITUDE 68-45E
COUNTRY AF	PROVINCE 431A			
AREA NO.	SUBJECT ARE	SUBJECT	SUBJECT	SUBJECT
P U L	5 I	10 K H U M R I	15 C E M E N T	20
	25 P L A N T	30	35 -	40
	45	50		

25

DATE OF PHOTO	TYPE	QUALITY	CLASS	NO. OF CARDS	SOURCE OF PHOTOGRAPH
July 63	4	1	3	1	25X1A
CLASSIFICATION CONFIDENTIAL				CAPTIONED BY	


05867A000416130008-7

PHOTO NO. 993578 LOT NO. T4482 MAP REFERENCE  LATITUDE 35-55N LONGITUDE 68-43E


COUNTRY AF PROVINCE 431A

AREA NO	SUBJECT	SUBJECT	SUBJECT	SUBJECT	SUBJECT	SUBJECT	SUBJECT	SUBJECT
	5 A87					15		20
P U L	I	K H U M R I				35 -	C E M E N T	40
P L A N T								
	45							

DATE OF PHOTO	TYPE	QUALITY	CLASS	NO. OF CARDS	SOURCE OF PHOTOGRAPH
25 July	63	41	3	1	25X1A

CLASSIFICATION CONFIDENTIAL CAPTIONED BY 


REF ID: A600416130008-7


FIELD NO. 993579 LOT NO. T4482 MAP REFERENCE  LATITUDE 35-55N LONGITUDE 68-43E

COUNTRY AF PROVINCE 431A

AREA NO	SUBJECT	SUBJECT	SUBJECT	SUBJECT	SUBJECT	SUBJECT	SUBJECT	SUBJECT
	AB7							
PUL	1	KHUMRI	10			15	CEMENT	20
PLANT	25		30			35		40
	45		50					

25

DATE OF PHOTO	TYPE	QUALITY	CLASS	NO. OF CARDS	SOURCE OF PHOTOGRAPH
July	63	4	1	3	25X1A
					

CLASSIFICATION **CONFIDENTIAL** CAPTIONED BY 

05867A000416130008-7

PHOTO NO.	493500	LOT NO.	T-3407	MAP REFERENCE	C	LATITUDE	231 23N	LONGITUDE	121 30E
COUNTRY	CH		PROVINCE						
AREA NO	L	SUBJECT		SUBJECT		SUBJECT		SUBJECT	
		ALB	D36						
		5		10		15		20	
		SHANGHA		I/WU		SUNG		NAVVA	
		25		30		35		40	
		LBA SE		EXTREME		E		P	
		45		50					
		IT OF N		QUAY					
DATE OF PHOTO	29, 30		TYPE	QUALITY	CLASS	NO. OF CARDS	25X1A		
JAN 6 4	4	3	SC	2	[REDACTED]				
CLASSIFICATION	CONFIDENTIAL				CAPTIONED BY		[REDACTED]		
					[REDACTED]				

78-05867A000416130008-7

PHOTO NO. 983581 LOT NO. T-3407 MAP REFERENCE C LATITUDE 31 23N LONGITUDE 121 30E

COUNTRY CH PROVINCE WAC 492A

AREA NO L SUBJECT AM9 367 SUBJECT 35W 343 SUBJECT SUBJECT SUBJECT SUBJECT

5 SHANGHAI 10 WU-10 SUBJECT 15 NAVA 20

25 BASE 30 RADIO 35 BIKEN 40

45 L STATION, 50 R, BARRACKS, L.

8 MTB'S IN LEG 1 BASIN, C.

~~PT~~ PT NOS 643 & 843 IDENTIFIED

DATE OF PHOTO	TYPE	QUALITY	CLASS	NO. OF CARDS	
JAN 6 4	4	3	C	7	25X1A
CLASSIFICATION COM/INFD					CAPTIONED BY JEB

REF ID: A6667A000416130008-7

PHOTO NO. 93582 LOT NO. T-3407 MAP REFERENCE C LATITUDE 31 22N LONGITUDE 121 30E

COUNTRY CHT PROVINCE WAC 492A

AREA NO	L	SUBJECT	CZE AIA	SUBJECT	36H	SUBJECT		SUBJECT		SUBJECT		SUBJECT		SUBJECT				
	\$	H	A	N	G	H	A	I	N	P	O	R	T	F	A	C	I	L
	I	T	I	E	\$	(W	A	-	\$	U	N	G	R	I	E	A	
	C	L	A	\$	\$	2	0	6	\$	R								

vessel

7 30 25X1A

DATE OF PHOTO	TYPE	QUALITY	CLASS	NO. OF CARDS
JAN 64	4	V	B	2
CLASSIFICATION				CAPTIONED BY
CONFIDENTIAL				RAY/NED

CIA-RDP78-05867A000416130008-7

PHOTO NO. 093583 LOT NO. F-2407 MAP REFERENCE C LATITUDE 31 22N LONGITUDE 121 20E

COUNTRY PH PROVINCE WAC 492A

AREA NO L SUBJECT D36 ALA C24 ALG AL2 SUBJECT SUBJECT SUBJECT SUBJECT

11 AN G 11 N 10 PORT 15 FAC 20

ITY (WU - SUNG) 30 TRANPOR 40

T LANDING 45 SHIP PT 3108 8

3-4 MTB'S

3, 29, 30

25X1A

DATE OF PHOTO	TYPE	QUALITY	CLASS	NO. OF CARDS
10/16/41	1	3	C	5

CLASSIFICATION CAPTIONED BY

REF ID: A6667A000416130008-7

PHOTO NO. 993584 LOT NO. T-5407 MAP REFERENCE C LATITUDE 31 15N LONGITUDE 121 31E

COUNTRY CH PROVINCE WUC 472A

AREA NO	SUBJECT	SUBJECT	SUBJECT	SUBJECT	SUBJECT	SUBJECT	SUBJECT	SUBJECT
L	ALM	CZE	ALG					
	5		10			15		20
	25		30			35		40
			50					
	45							

Blank lines for additional notes or data.

30 25X1A

DATE OF PHOTO	TYPE	QUALITY	CLASS	NO. OF CARDS
JAN 10 4	1	2	C	1

CLASSIFICATION: *CONFIDENTIAL* CAPTIONED BY: *[Redacted]*

REF ID: A66778-05867A000416130008-7

PHOTO NO. 993585 LOT NO. T-3407 MAP REFERENCE C LATITUDE 31 16N LONGITUDE 121 24E

COUNTRY CH PROVINCE WAC 492A

AREA NO	SUBJECT	SUBJECT	SUBJECT	SUBJECT	SUBJECT	SUBJECT	SUBJECT	SUBJECT
L	3DB	ALA	ALG					
	5	10	15	20				
	\$ H A N G H A I / H U T U N G							
	25	30	35	40				
	M T B	O N	Q U A Y					
	45	50						
	N O	N O T	V I S I B L E					

25X1A

DATE OF PHOTO	TYPE	QUALITY	CLASS	NO. OF CARDS
JAN 64	4	3	C	3

CLASSIFICATION CONFIDENTIAL CAPTIONED BY PEB

REF ID: A65867A000416130008-7

PHOTO NO. 993586 LOT NO. T-3407 MAP REFERENCE C LATITUDE 31 16N LONGITUDE 121 34E

COUNTRY	CHL		PROVINCE	VOC 492A						
AREA NO	L	SUBJECT	SUBJECT	SUBJECT	SUBJECT	SUBJECT	SUBJECT	SUBJECT	SUBJECT	
		HU2	3D	ALA	ALY					
	\$	HAN	5	HA	10	HU	15	TUNG	20	
		25	30	35	40					
		RLGA	CA	ASP	VE	\$	\$	EL		
	P	T	45	50						

RAYNE SWEEPER 3501; 6 SMALL UNARMED BOATS WITHOUT NOS.

25X1A

DATE OF PHOTO	TYPE	QUALITY	CLASS	NO. OF CARDS	SO
Jan 64	H	2	C	10	
CLASSIFICATION					CAPTIONED BY
CONFIDENTIAL					AB

CIA-RDP 78-05867A000416130008-7

PHOTO NO. 993587 LOT NO. T-3407 MAP REFERENCE C LATITUDE 31 16N LONGITUDE 121 34E

COUNTRY CH PROVINCE WAC 492A

AREA NO	SUBJECT	SUBJECT	SUBJECT	SUBJECT	SUBJECT	SUBJECT	SUBJECT	SUBJECT
L	ALA	A40						
	5	BHAN	GHA	1/H	U	T	U	N
	25							
	30							
	35							
	40							
	45							

20
30
40

DATE OF PHOTO	TYPE	QUALITY	CLASS	NO. OF CARDS	SCALES AND PROGRAM
JAN 64	4	B	C	2	25X1A

CLASSIFICATION Conf/NFD CAPTIONED BY XERB

REF ID: A66867A000416130008-7

PHOTO NO. 993588 LOT NO. T-3407 MAP REFERENCE C LATITUDE 31 23N LONGITUDE 121 30E

COUNTRY CH PROVINCE WRC 497A

AREA NO L SUBJECT 36 JALA SUBJECT 3, CU SUBJECT SUBJECT SUBJECT SUBJECT SUBJECT

5 H A N G H A L / W U - S U N G N A V A 20
L B A S E M I N E S W E E P E R S 40

3 7 2, 45 3 7 4 50

DATE OF PHOTO 3, 30 TYPE 4 QUALITY 2 CLASS C NO. OF CARDS 3

CLASSIFICATION UNCLASSIFIED CAPTIONED BY RPB

REF ID: A65867A000416130008-7

PHOTO NO. 993589 LOT NO. 2407 MAP REFERENCE C LATITUDE 31 23N LONGITUDE 121 30E

COUNTRY	PROVINCE	SUBJECT	SUBJECT	SUBJECT	SUBJECT	SUBJECT	SUBJECT	SUBJECT
	WU - 412A	3GH	ALA	3C1				
AREA NO. L								
				PORT			FACIL	
							RIGA	
				WU - 412A				
				206			207	VESSLS.

25X1A

DATE OF PHOTO	TYPE	QUALITY	CLASS	NO. OF CARDS	SOURCE
Jan 6 4	4	2	C	8	[Redacted]
CLASSIFICATION					CAPTIONED BY
[Redacted]					[Redacted]

REF ID: A000416130008-7

PHOTO NO.	893590	LOT NO.	T-3407	MAP REFERENCE	C	LATITUDE		LONGITUDE	
COUNTRY	CH		PROVINCE	WAL 492A					
AREA NO.	L	SUBJECT	364	SUBJECT	ALA	SUBJECT	BCP	SUBJECT	
		SUBJECT	5	SUBJECT	GH	SUBJECT	A	SUBJECT	N
		SUBJECT	10	SUBJECT		SUBJECT	PORT	SUBJECT	F A C I
		SUBJECT	15	SUBJECT		SUBJECT		SUBJECT	20
		SUBJECT	25	SUBJECT		SUBJECT	4	SUBJECT	LA
		SUBJECT	30	SUBJECT		SUBJECT		SUBJECT	40
		SUBJECT	35	SUBJECT		SUBJECT		SUBJECT	
		SUBJECT	45	SUBJECT		SUBJECT		SUBJECT	
		SUBJECT	50	SUBJECT		SUBJECT		SUBJECT	

\$ H A N G H A I / N
 L I T I E \$ (W U - \$ U N G)
 R G E | L A N D I N G | C R A F T \$ P T

3106, 3303.

25X1A

DATE OF PHOTO	TYPE	QUALITY	CLASS	NO. OF CARDS	SOL
JAN 64	4	3	C	3	
CLASSIFICATION				CAPTIONED BY	
EXAMINED				RFB	

GPO : 1962 O - 617425

REF ID: A65867A000416130008-7

PHOTO NO. 893591 LOT NO. T-3407 MAP REFERENCE C LATITUDE 31 16N LONGITUDE 121 34E

COUNTRY CH PROVINCE WAO 4927

AREA NO	SUBJECT	SUBJECT	SUBJECT	SUBJECT	SUBJECT	SUBJECT	SUBJECT	SUBJECT
L	3CU	ALM						
1	MIN	NE	BU	EE	PE	RA	PT	3
2								

DATE OF PHOTO	TYPE	QUALITY	CLASS	NO. OF CARDS	SO
JAN 64	4	3	C	2	25X1A

REF ID: A6130008-7

PHOTO NO. 993592 LOT NO. T-3407 MAP REFERENCE @ LATITUDE 31 16N LONGITUDE 121 34E

COUNTRY CHL PROVINCE NAL 492A

AREA NO L SUBJECT AL2 SUBJECT 3CD SUBJECT ALA SUBJECT SUBJECT SUBJECT SUBJECT

\$ H A N G H A I / H U T U N G S \$ H P Y D

R I G A C L A \$ \$ V E \$ \$ E L

P T R I O L

MINE SWEEPER 3501, CL

25X1A

3,130

DATE OF PHOTO	TYPE	QUALITY	CLASS	NO. OF CARDS	SOURCE
JAN 64	A	2	C	3	[REDACTED]
CLASSIFICATION CONFIDENTIAL					CAPTIONED BY [REDACTED]

78-05867A000416130008-7

PHOTO NO. 883593 LOT NO. T-3407 MAP REFERENCE G LATITUDE 31 15N LONGITUDE 121 31E

COUNTRY CIL PROVINCE VOL 192A
AREA NO L SUBJECT ALA SUBJECT 3CP/3CU SUBJECT SUBJECT SUBJECT SUBJECT
11 ANCHORAGE PUTUNG 15 SHIPY 20
PT 25 268 30 LANDING 35 CRA 40
FT 45 50

PT 219 MINE SWEEPER; 1 U/I CRAFT

25X1A

DATE OF PHOTO TYPE 37, 30 QUALITY CLASS NO. OF CARDS SC
Jan 64 A 2 C 3
CLASSIFICATION CONTINUED CAPTIONED BY

78-05867A000416130008-7

PHOTO NO. 98594 LOT NO. T-3407 MAP REFERENCE C LATITUDE 31 15N LONGITUDE 121 31E

COUNTRY CH PROVINCE WAC 492A

AREA NO. C	SUBJECT ALA	SUBJECT 3CU	SUBJECT ASD	SUBJECT	SUBJECT	SUBJECT	SUBJECT	SUBJECT
	5	10	15	20	25	30	35	40
	SHA N G H A	I P U T U N G	B H I P Y P					
	25	30	35	40				
	W A R I G A	C A A S S	V E S S E L					
	45	50						

1 MINE SWEEPER, 1 MTB

DATE OF PHOTO TYPE 3, 7, 30 CLASS NO. OF CARDS 25X1A

Jan 6 4 + 2 C 3

CLASSIFICATION Conf/WFD CAPTIONED BY JRB