

Approved For Release 2000/04/27 : CIA-RDP78-05867A000416520007-5

PHOTO NO. 1011701 MAP REFERENCE *19-04* LATITUDE *52° 55' N* LONGITUDE *14° 26' E*

COUNTRY *Poland* PROVINCE *ŚCIECIN*

AREA NO	SUBJECT	SUBJECT	SUBJECT	SUBJECT	SUBJECT	SUBJECT	SUBJECT	SUBJECT
<i>21.55M</i>	<i>OGM</i>	<i>AKG</i>	<i>DEG</i>					
<i>CH</i>	<i>0</i>	<i>J</i>	<i>N</i>	<i>A</i>	<i>A</i>	<i>R</i>	<i>F</i>	<i>15</i>
<i>1</i>	<i>B</i>	<i>H</i>	<i>B</i>	<i>E</i>	<i>L</i>	<i>K</i>	<i>G</i>	<i>35</i>
<i>2</i>	<i>0</i>	<i>C</i>	<i>4</i>	<i>P</i>	<i>T</i>	<i>A</i>	<i>R</i>	<i>40</i>

See CIA

25X1C

(3,7,20,31)



DATE OF PHOTO	TYPE	QUALITY	CLASS	NO. OF CARDS	SOURCE
<i>May 6.4</i>	<i>4</i>	<i>2</i>	<i>3</i>	<i>3</i>	

Approved For Release 2000/04/27 : CIA-RDP78-05867A000416520007-5

PHOTO NO.	Approved For Release 2000/06/27 : CIA-RDP78-05867A000416520007-5		MAP REFERENCE	LATITUDE		LONGITUDE		
COUNTRY	Poland		PROVINCE					SZCZECIN
AREA NO.	2155M	SUBJECT	SUBJECT	SUBJECT	SUBJECT	SUBJECT	SUBJECT	
	CH	JNA	AKL	DEG				
	1B	B	C	D	5	10	15	
	3	0	1	45	U-P	T	BEARINGS	
SZCZECIN								
25X1C								
DATE OF PHOTO		TYPE	QUALITY	CLASS	NO. OF CARDS	SOURCE		
May 6		4	2	3	3	[REDACTED]		
CLASSIFICATION				CAPTIONED BY				
CONF				[Signature]				

PHOTO NO. 101170

Approved For Release 2000/04/27 : CIA-RDP78-05867A000416520007-5

MAP REFERENCE *Poland* LATITUDE *52° 13' N* LONGITUDE *14° 26' E*

COUNTRY *Poland* PROVINCE *WZCZECIN*

AREA NO	SUBJECT	SUBJECT	SUBJECT	SUBJECT	SUBJECT	SUBJECT	SUBJECT	SUBJECT
<i>2155M</i>	<i>16M</i>	<i>AK6</i>	<i>029</i>					
<i>CH</i>	<i>05</i>	<i>NA</i>	<i>A</i>	<i>IR</i>	<i>F</i>	<i>I</i>	<i>E</i>	<i>CD</i>
<i>18</i>	<i>H</i>	<i>B</i>	<i>E</i>	<i>D</i>	<i>B</i>	<i>F</i>	<i>L</i>	<i>K</i>
<i>4</i>	<i>02</i>	<i>45</i>	<i>4</i>	<i>-</i>	<i>PT</i>	<i>50</i>	<i>EAR</i>	<i>PT</i>

see CIA

DATE OF PHOTO *May 6 9* TYPE *4* QUALITY *2* CLASS *3* NO. OF CARDS *3* SOURCE OF *25X1C*

CAPTIONED BY *[Signature]*

PHOTO NO. 101170
 Approved For Release 2000/04/27 : CIA-RDP78-05867A000416520007-5
 MAP REFERENCE *Poland* LATITUDE *52° 23' 31"* LONGITUDE *21° 42' E*

COUNTRY *Poland* PROVINCE *WZCZECIN*

AREA NO	SUBJECT	SUBJECT	SUBJECT	SUBJECT	SUBJECT	SUBJECT	SUBJECT	SUBJECT
<i>2155M</i>	<i>AK6</i>	<i>Q6M</i>	<i>984</i>					
<i>CHOTINA</i>			<i>ONE</i>		<i>EYE</i>		<i>READA</i>	
<i>RAT</i>		<i>AIRFIELD</i>				<i>LKGN</i>		

DATE OF PHOTO	TYPE	QUALITY	CLASS	NO. OF CARDS	SOURCE
<i>May 64</i>	<i>4</i>	<i>2</i>	<i>3</i>	<i>2</i>	<i>[REDACTED]</i>

CLASSIFICATION *Conf* CAPTIONED BY *[Signature]*


Approved For Release 2000/04/27 : CIA-RDP78-05867A000416520007-5

PHOTO NO.	1011705	MAP REFERENCE		LATITUDE	52° 14' 26" N	LONGITUDE	14° 26' E
COUNTRY	Poland	PROVINCE	SZCZECIN				
AREA NO.	2/55/M	SUBJECT	1GM	984	AK9		
	5			10		15	20
	CH O J N A			A I R F I E L D			M
	25			30		35	40
	A I N			R A D A R		(C	B G)
	45			50			

PT 1 OF 2-PT FOR RMA
 See CIA _____

25X1C

(3.7.23.31)



DATE OF PHOTO	TYPE	QUALITY	CLASS	NO. OF CARDS	SOURCE
May 64	4	2	3	4	
CAPTIONED BY					

Approved For Release 2000/04/27 : CIA-RDP78-05867A000416520007-5

Approved For Release 2000/04/23 : CIA-RDP78-05867A000416520007-5

PHOTO NO. [] MAP REFERENCE [] LATITUDE [] LONGITUDE []

COUNTRY Poland PROVINCE ŚCIECIN

AREA NO	SUBJECT	SUBJECT	SUBJECT	SUBJECT	SUBJECT	SUBJECT	SUBJECT	SUBJECT
<u>21551A</u>	<u>AK6</u>	<u>16M</u>	<u>984</u>	<u>AK9</u>	<u>1EG</u>			
<u>CH</u>	<u>5</u>	<u>10</u>	<u>15</u>	<u>20</u>	<u>25</u>	<u>30</u>	<u>35</u>	<u>40</u>
<u>AIN</u>	<u>RA</u>	<u>AD</u>	<u>AR</u>	<u>AT</u>	<u>AE</u>	<u>CE</u>	<u>BE</u>	<u>ED</u>
<u>F</u>	<u>1</u>	<u>5</u>	<u>4</u>	<u>5</u>	<u>6</u>	<u>7</u>	<u>8</u>	<u>9</u>

PT 2 OF 2 PT PAUSA AMA
SEE CIA

25X1C

DATE OF PHOTO	TYPE	QUALITY	CLASS	NO. OF CARDS	SOURCE
<u>May 64</u>	<u>4</u>	<u>2</u>	<u>3</u>	<u>5</u>	[REDACTED]

CLASSIFICATION Conf CAPTIONED BY [Signature]

Approved For Release 2000/04/27 : CIA-RDP78-05867A000416520007-5

PHOTO NO.	111707			MAP REFERENCE	13206			LATITUDE	1426E		
COUNTRY	Poland			PROVINCE	SZCZECIN						
AREA NO.	215M		SUBJECT	AK6		SUBJECT	OGM				
	5	CHOSINA		10	AIRFIELD		15			20	CR
	25	PT		30	O.F.		35	7-PT		40	PA
	45	NORAM		50							

See CIA

25X1C



DATE OF PHOTO	TYPE	QUALITY	CLASS	NO. OF CARDS	SOURCE
May 64	4	2	3	2	
CAPTIONED BY				[Signature]	

Approved For Release 2000/04/27 : CIA-RDP78-05867A000416520007-5

Approved For Release 2000/04/27 : CIA-RDP78-05867A000416520007-5

PHOTO NO. 1011708

MAP REFERENCE *37208* LATITUDE *52° 14' 26" E* LONGITUDE *14° 26' E*

COUNTRY *Poland* PROVINCE *ŚCIEŻCIN*

AREA NO.	SUBJECT	SUBJECT	SUBJECT	SUBJECT	SUBJECT	SUBJECT	SUBJECT	SUBJECT
<i>215M</i>	<i>AK6</i>	<i>DGM</i>	<i>AK9</i>					
<i>CH</i>	<i>OS</i>	<i>NA</i>	<i>A</i>	<i>10</i>	<i>15</i>	<i>10</i>	<i>15</i>	<i>20</i>
<i>6</i>	<i>N</i>	<i>25</i>	<i>P</i>	<i>30</i>	<i>35</i>	<i>40</i>	<i>45</i>	<i>50</i>
<i>NORAM</i>								

see CIA

DATE OF PHOTO *May 64* TYPE *4* QUALITY *2* CLASS *3* NO. OF CARDS *3* SOURCE *3.7.31*

CLASSIFICATION *Conf* CAPTIONED BY *[Signature]*

Approved For Release 2000/04/27 : CIA-RDP78-05867A000416520007-5

FORM NO. 174 USE PREVIOUS EDITIONS 1 Jan 58 PHOTO ANALYSIS REPORT GPO 871-265

PHOTO NO. 101109
 APPROVED FOR RELEASE 2000/04/27
 MAP REFERENCE CIA-RDP78-05867A000416520007-5
 LATITUDE
 LONGITUDE 14 26 E

COUNTRY Poland PROVINCE SZCZECIN

AREA NO	SUBJECT	SUBJECT	SUBJECT	SUBJECT	SUBJECT	SUBJECT	SUBJECT	SUBJECT
215M	AK6	06M	AK9					
C H O S N A			A I R F I C L D					L K
G N		P T	3		0 1	7		P T P A
N O R I M								

SZCZECIN

25X1C

3.7.31

DATE OF PHOTO	TYPE	QUALITY	CLASS	NO. OF CARDS	SOURCE
May 6	4	2	3		

CLASSIFICATION

CAPTIONED BY

Approved For Release 2000/04/27 : CIA-RDP78-05867A000416520007-5

PHOTO NO.	1011110		MAP REFERENCE	173200		LATITUDE	50° 14' 26" E		
COUNTRY	Poland		PROVINCE	PZC ZECIN					
AREA NO.	2155M	SUBJECT	AK6	SUBJECT	OGM	SUBJECT	AK9	SUBJECT	DEG
	C H O J N A								
	G N.								
	N O R A M A								
	See CIA — — —								

25X1C

(3, 7, 20, 31)



DATE OF PHOTO	TYPE	QUALITY	CLASS.	NO. OF CARDS	SOURCE
May 64	4	2	3	4	
CAPTIONED BY					

Approved For Release 2000/04/27 : CIA-RDP78-05867A000416520007-5

PHOTO NO. *101111* APPROVED FOR RELEASE 2000/04/27 CIA-RDP78-05867A000416520007-5 MAP REFERENCE LATITUDE LONGITUDE *34:06 E*

COUNTRY *Poland* PROVINCE *Wroclaw*

AREA NO	SUBJECT	SUBJECT	SUBJECT	SUBJECT	SUBJECT	SUBJECT	SUBJECT	SUBJECT
<i>215M</i>	<i>AK6</i>	<i>OGM</i>	<i>AK9</i>	<i>980</i>				
<i>CH</i>	<i>5</i>	<i>JNA</i>	<i>10</i>	<i>AIR</i>	<i>FIELD</i>	<i>15</i>	<i>LD</i>	<i>20</i>
<i>G</i>	<i>25</i>	<i>N</i>	<i>30</i>	<i>P</i>	<i>T</i>	<i>35</i>	<i>-</i>	<i>40</i>
<i>N</i>	<i>45</i>	<i>R</i>	<i>50</i>	<i>AMA</i>				

See CIA

DATE OF PHOTO	TYPE	QUALITY	CLASS	NO. OF CARDS	SOURCE
<i>May 64</i>	<i>4</i>	<i>2</i>	<i>3</i>	<i>4</i>	<i>[REDACTED]</i>

CLASSIFICATION *Conf* CAPTIONED BY *[Signature]*

Approved For Release 2000/04/27 : CIA-RDP78-05867A000416520007-5

PHOTO NO.	1011712	LOT NO.	13306	MAP REFERENCE		LATITUDE	51° 17' N	LONGITUDE	14° 26' E
COUNTRY	Poland			PROVINCE	SZCZECIN				
AREA NO.	2155M	SUBJECT	06M	SUBJECT	AK6	SUBJECT	AK9	SUBJECT	984
	CH	5	5	10	15	20	25	30	35
	N	NA	A	R	E	I	E	L	D
	G	PT	6	O	F	7	-	P	T
	N	45	45	50					40
	NO	RA	M.A.						PA
	See CIA _____								

25X1C

DATE OF PHOTO	TYPE	QUALITY	CLASS	NO. OF CARDS	SOURCE OF
May 64	4	✓	3	4	[REDACTED]
CAPTIONED BY					[REDACTED]

Approved For Release 2000/04/27 : CIA-RDP78-05867A000416520007-5

PHOTO ANALYSIS REPORT

Approved For Release 2000/04/27 : CIA-RDP78-05867A000416520007-5

PHOTO NO. 111713 MAP REFERENCE 77136 LATITUDE 51° 14' N LONGITUDE 14° 26' E

COUNTRY Poland PROVINCE ŚCIEŻECIN

AREA NO	SUBJECT	SUBJECT	SUBJECT	SUBJECT	SUBJECT	SUBJECT	SUBJECT	SUBJECT
<u>2135M</u>	<u>06M</u>	<u>AK6</u>	<u>AK9</u>					
<u>CH</u>	<u>05</u>	<u>NA</u>	<u>10</u>	<u>A</u>	<u>R</u>	<u>F</u>	<u>15</u>	<u>LD</u>
<u>41</u>	<u>N</u>	<u>25</u>	<u>P</u>	<u>7</u>	<u>30</u>	<u>0</u>	<u>F</u>	<u>7</u>
<u>N</u>	<u>0</u>	<u>45</u>	<u>R</u>	<u>M</u>	<u>50</u>	<u>A</u>		

See CIA

DATE OF PHOTO May 64 TYPE 4 QUALITY 2 CLASS 3 NO. OF CARDS 3 SOURCE OF 25X1C

CLASSIFICATION Conf CAPTIONED BY [Signature]

Approved For Release 2000/04/27 : CIA-RDP78-05867A000416520007-5

PHOTO NO. 1011714	LOT NO. T 3306	PROVINCE KRAKOW	LATITUDE 50° 13' N	LONGITUDE 19° 03' E
COUNTRY POLAND	SUBJECT			
AREA NO. 2115M	SUBJECT AK6	SUBJECT DGM	SUBJECT EG	SUBJECT
5	10	15	20	
STARGARD	A, R.F.	1 E L D		
25	30	35	40	
LK6	W	PT	D	D F
45	50			
4-PT	PANORAMA.			

Sec CIA

DATE OF PHOTO	TYPE	QUALITY	CLASS	NO. OF CARDS	SOURCE
May 64	4	2	3	3	[REDACTED]
CAPTIONED BY					
FORM NO. 174 USE PREVIOUS EDITIONS					

Approved For Release 2000/04/27 : CIA-RDP78-05867A000416520007-5

PHOTO ANALYSIS REPORT

PHOTO NO. 1011715			MAP REFERENCE T 3206			LATITUDE 52° 00' N		LONGITUDE 110° 3' E	
COUNTRY POLAND				PROVINCE SECZECIN					
AREA NO	SUBJECT	SUBJECT	SUBJECT	SUBJECT	SUBJECT	SUBJECT	SUBJECT	SUBJECT	SUBJECT
2157M	AKG	DGM	DEG						
	5	10	15	20	25	30	35	40	45
	STARGARD			A. R. F. L. D.					
LK 6			[C.F.S.]		P.T.				
4-P									
PANORAMA.									
SEC CIA									

DATE OF PHOTO	TYPE	QUALITY	CLASS	NO. OF CARDS	SOURCE
				3	
May 64	4	2	3	3	
CLASSIFICATION				CAPTIONED BY	
25X1C					
[REDACTED]					

Approved For Release 2000/04/27 : CIA-RDP78-05867A000416520007-5


PHOTO NO. 1011716 MAP REFERENCE *73306* LATITUDE *52° 21' 20"* LONGITUDE *110° 3' E*

COUNTRY *POLAND* PROVINCE *ŚCIECZCIN*

AREA NO	SUBJECT	SUBJECT	SUBJECT	SUBJECT	SUBJECT	SUBJECT	SUBJECT	SUBJECT
<i>2155M</i>	<i>AVG</i>	<i>DGM</i>	<i>DEG</i>					
<i>5</i>	<i>STAR</i>	<i>GARD</i>	<i>10</i>	<i>AIR</i>	<i>15</i>	<i>1</i>	<i>20</i>	<i>0</i>
<i>25</i>	<i>6</i>	<i>AV</i>	<i>30</i>	<i>(C-15)</i>	<i>35</i>	<i>P</i>	<i>3</i>	<i>40</i>
<i>25</i>	<i>4-PT</i>	<i>PANORAMA</i>	<i>50</i>	<i>RA</i>				

ŚCIECZCIN

(32120) 25X1C

DATE OF PHOTO	TYPE	QUALITY	CLASS	NO. OF CARDS	SOURCE
<i>May 64</i>	<i>5</i>	<i>2</i>	<i>3</i>	<i>3</i>	

CLASSIFICATION *Conf* CAPTIONED BY *[Signature]*

Approved For Release 2000/04/27 : CIA-RDP78-05867A000416520007-5

PHOTO NO. 1011777
 Approved For Release 2000/04/27 : CIA-RDP78-05867A000416520007-5
 MAP REFERENCE 73206
 LATITUDE 50° 15' 03" E

COUNTRY	Poland		PROVINCE	SZCZECIN		SUBJECT		SUBJECT		SUBJECT		SUBJECT		SUBJECT	
AREA NO	2155M	06M	AK6	0EG				15	FIELD					20	
	5	STAR 6	AND		10	A	IR	FIELD						40	
	25	CK 6	W.	(J E T B)	30			PT	4						
	45	4 - PT		PAN	50	O	L	A	M	A					

SEE CIA — — —

25X1C
 (3, 20, 31)
 [REDACTED]

DATE OF PHOTO	TYPE	QUALITY	CLASS	NO. OF CARDS	SOURCE
May 6 4	4	2	3	3	
CAPTIONED BY					
[Signature]					

PHOTO NO. 1711718	LOT NO. T3206	MAP REFERENCE (10)	LATITUDE	LONGITUDE 1503 E
COUNTRY Poland	PROVINCE SZCZECIN	SUBJECT		
AREA NO. WJSM 984	SUBJECT	SUBJECT	SUBJECT	SUBJECT
M A S Z E W	0	(N N)	K R E M Z O W	20
R A D A R	\$	I T E	A T	35 0 4 5 0 3 40
(S H E E T	L 9)	50		

Pt ① of 4-PT PANORAMA.
See CIA — — —

25X1C

DATE OF PHOTO	TYPE	QUALITY	CLASS	NO. OF CARDS	SOURCE
May 64	4	2	3	1	[REDACTED]
CAPTIONED BY Poofer					

PHOTO NO. 11719

COUNTRY Poland

PROVINCE SZCZECIN

MAP REFERENCE 13776

LATITUDE 53 28 N

LONGITUDE 16 3 E

AREA NO.	SUBJECT	SUBJECT	SUBJECT	SUBJECT	SUBJECT	SUBJECT	SUBJECT	SUBJECT
2333M	981							
M A Z	E W	0	(N N)			K R E M Z O N		
R A D A K								
I A H C E T								

Pt 2 of 4-PT PANORAMA
See CIA

25X1C



DATE OF PHOTO	TYPE	QUALITY	CLASS	NO. OF CARDS	SOURCE
May 64	4	4	3	1	
CAPTIONED BY					

PHOTO NO. 1011720
 MAP REFERENCE 1320
 APPROVED FOR RELEASE 2000/04/27 : CIA-RDP78-05867A000416520007-5

COUNTRY	Poland		PROVINCE	SZCZECIN					
AREA NO	2133M	SUBJECT	984	SUBJECT		SUBJECT		SUBJECT	
	M	A	B	E	W	0	(N	R)	K
	R	A	D	A	K	5			

Pt 3 of 4-PT PANORAMA.
 For CIA

25X1G



DATE OF PHOTO	TYPE	QUALITY	CLASS	NO. OF CARDS	SOURCE
May 64	4	2	3	1	
CLASSIFICATION	CAPTIONED BY				
	Confidential				

PHOTO NO. 107471 LOT NO. 2000/04/27 MAP REFERENCE CIA-RDP78-05867A000416520007-5 LATITUDE 50°36'N LONGITUDE 15°03'E

COUNTRY Poland PROVINCE Szczecin

AREA NO	SUBJECT	SUBJECT	SUBJECT	SUBJECT	SUBJECT	SUBJECT	SUBJECT	SUBJECT
<u>2155M</u>	<u>984</u>							
<u>M A S</u>	<u>E W</u>	<u>0</u>	<u>(N 2)</u>		<u>K R E M</u>	<u>Z O W</u>		
<u>R A D A R</u>	<u>S I T E</u>	<u>A T</u>			<u>0 4 5</u>	<u>3 6</u>		
<u>(H E G T</u>	<u>E 9)</u>							

Pt 4 of 4 - PANORAMA
See CIA

(3, 23) 25X1C



DATE OF PHOTO	TYPE	QUALITY	CLASS	NO. OF CARDS	SOURCE OF PHOTO
<u>May 64</u>	<u>4</u>	<u>2</u>	<u>3</u>	<u>1</u>	

Approved For Release 2000/04/27 : CIA-RDP78-05867A000416520007-5

PHOTO NO.	1011722		MAP REFERENCE	13206		LATITUDE	53°13' N		LONGITUDE	16°29' E	
COUNTRY	Poland			PROVINCE KOPZALIN							
AREA NO.	1155M		SUBJECT	984		SUBJECT			SUBJECT		
	CHW	1	RAMA	5	(N.M)	10		15	RADAR	20	A
	7	96	5	992	25	30	LK6	35	F	40	9
	6	9	006	45	(SHEET)	50					

PT ① of 3-PT PANORAMA
 See CIA — — —

DATE OF PHOTO	TYPE	QUALITY	CLASS	NO. OF CARDS	SOURCE
May 64	4	2	3	1	[REDACTED]
CAPTIONED BY				[REDACTED]	

Approved For Release 2000/04/27 : CIA-RDP78-05867A000416520007-5

PHOTO NO. 11723
 MAP REFERENCE 73206
 LATITUDE 53 13 N
 LONGITUDE 16 29 E

COUNTRY	Poland		PROVINCE	KOPZALIN				SUBJECT	SUBJECT	SUBJECT
AREA NO	1155M	SUBJECT	SUBJECT	SUBJECT	SUBJECT	SUBJECT	SUBJECT	SUBJECT	SUBJECT	
	CHW	1	RAMA	MA	10	(M)	15	R	D	A
	7	96	5	9	92	30	6	6	35	9
	6	9	20	6	(SHEET	50	MA)			

Pt 2 of 3-PT PANORAMA
 See CIA

DATE OF PHOTO	TYPE	QUALITY	CLASS	NO. OF CARDS	SOURCE
May 64	4	2	3	1	[REDACTED]
CAPTIONED BY				[REDACTED]	

Approved For Release 2000/04/27 : CIA-RDP78-05867A000416520007-5

Approved For Release 2000/04/27 : CIA-RDP78-05867A000416520007-5

PHOTO NO. 1011724	MAP REFERENCE 13200	LATITUDE 53°13' N	LONGITUDE 16°29' E
COUNTRY Poland	PROVINCE KOBZALIN		
AREA NO. 1155M	SUBJECT 984		
C	H	W	1
5	R	A	M
10	A		
15	R	A	D
20	A		
25	5	9	9
30	2	6	
35			
40			
45	6	9	0
50			

Pt 3 of 3 PT PANORAMA
See CIA

25X1C
[Redacted]

DATE OF PHOTO	TYPE	QUALITY	CLASS	NO. OF CARDS	SOURCE
May 64	4	2	3	1	[Redacted]
CAPTIONED BY					[Redacted]

Approved For Release 2000/04/27 : CIA-RDP78-05867A000416520007-5

PHOTO ANALYSIS REPORT

Approved For Release 2000/04/27 : CIA-RDP78-05867A000416520007-5

PHOTO NO.	73306		MAP REFERENCE	POZNAN		LATITUDE	16 45 E	
COUNTRY	011725		PROVINCE	POZNAN				
AREA NO	3VSSM	SUBJECT	AK6	SUBJECT	OGM	C25	SUBJECT	
	PILA							
	E. IT							
	RAMA							

SEE CIA

25X1C

DATE OF PHOTO	TYPE	QUALITY	CLASS	NO. OF CARDS	SOURCE
May 64	4	✓	3	3	[REDACTED]
CAPTIONED BY					

FORM NO. 174 USE PREVIOUS EDITIONS

Approved For Release 2000/04/27 : CIA-RDP78-05867A000416520007-5

PHOTO ANALYSIS REPORT

GPO 671-285

Approved For Release 2000/04/27 : CIA-RDP78-05867A000416520007-5

PHOTO NO. 1011726

MAP REFERENCE

LATITUDE

LONGITUDE

COUNTRY

PROVINCE

AREA NO

SUBJECT

SUBJECT

SUBJECT

SUBJECT

SUBJECT

SUBJECT

SUBJECT

SUBJECT

20

3255M	AK6	OGM	C26										
PILCA	5	AIR	REF	E	LD								
E	25	2	0	A	7	-	A	7					
RAMA	45												

SEE CIA

25X1C

(7,31)



DATE OF PHOTO

TYPE

QUALITY

CLASS

NO. OF CARDS

SOURCE

May 64	4	✓	3	3	
--------	---	---	---	---	--

CAPTIONED BY

CLASSIFICATION

Approved For Release 2000/04/27 : CIA-RDP78-05867A000416520007-5

FORM NO. 174 1 Jun 56

USE PREVIOUS EDITIONS

PHOTO ANALYSIS REPORT

GPO 871-283

Approved For Release 2000/04/27 : CIA-RDP78-05867A000416520007-5

LOG NO. 7521

MAP REFERENCE

LATITUDE 16 45 E

LONGITUDE

PHOTO NO. 111721

COUNTRY

PROVINCE PORNIN

AREA NO	SUBJECT	SUBJECT	SUBJECT	SUBJECT	SUBJECT	SUBJECT	SUBJECT	SUBJECT
3255M	AK6	56M	CR6					
A I L A	5	A I R F I C E	10	L D	15	L K G	20	
E . P T	25	3	30	0 A 7 - P T	35	A A N O	40	
P A M A	45		50					

SEE CIA

25X1C

(7,31)

DATE OF PHOTO	TYPE	QUALITY	CLASS	NO. OF CARDS	SOURCE
May 64	4	2	3	7	

CLASSIFICATION

Approved For Release 2000/04/27 : CIA-RDP78-05867A000416520007-5

FORM NO. 174 USE PREVIOUS EDITIONS 1 Jan 56

PHOTO ANALYSIS REPORT

GPO 871-245

Approved For Release 2000/04/27 : CIA-RDP78-05867A000416520007-5

PHOTO NO. 1011728	MAP REFERENCE 7300	LATITUDE 53°20'N	LONGITUDE 16°45'E
COUNTRY PO	PROVINCE POZNAN		
AREA NO. 3255M	SUBJECT AK6	SUBJECT 06M	SUBJECT C29
	SUBJECT AI	SUBJECT R	SUBJECT KIE
	SUBJECT PT	SUBJECT 4	SUBJECT OF
		SUBJECT 7	SUBJECT PT
			SUBJECT PAN
			SUBJECT O

SEE CIA

DATE OF PHOTO May 64	TYPE 4	QUALITY 2	CLASS 3	NO. OF CARDS 3,770,31	SOURCE 25X1C
CAPTIONED BY					

Approved For Release 2000/04/27 : CIA-RDP78-05867A000416520007-5

PHOTO ANALYSIS REPORT

Approved For Release 2000/04/27 : CIA-RDP78-05867A000416520007-5

PHOTO NO. 1011729	MAP REFERENCE 7325	LATITUDE 5302N	LONGITUDE 1645E
COUNTRY PO	PROVINCE Poznan	SUBJECT	SUBJECT
AREA NO 3255M	SUBJECT AK 6	SUBJECT 06M	SUBJECT C 29
PILA	5	AIRFIELD	10
E. P. T.	25	OF	30
RAMP.	45		50
SEE CIA			

25X1C



(3,7,20,31)

DATE OF PHOTO	TYPE	QUALITY	CLASS	NO. OF CARDS	SOURCE
May 64	4	2	3	4	
CAPTIONED BY					

Approved For Release 2000/04/27 : CIA-RDP78-05867A000416520007-5

PHOTO ANALYSIS REPORT

PHOTO NO. 1011730 MAP REFERENCE 3.720, 31 LATITUDE 16°45' E LONGITUDE 105°20'00" E
 COUNTRY PO PROVINCE POZNAN
 AREA NO 3255M SUBJECT AK 6 SUBJECT OGM SUBJECT C 29 SUBJECT TEG SUBJECT CD SUBJECT 15 SUBJECT L K G SUBJECT 20
P I L A ⁵ A I R F I E ¹⁰ L D ¹⁵ L K G ²⁰
E. P T ²⁵ G ³⁰ 7 ³⁵ P A N O ⁴⁰
R A M A. ⁴⁵ 50

See CIA _____

(3.720, 31)

25X1C

DATE OF PHOTO	TYPE	QUALITY	CLASS	NO. OF CARDS	SOURCE
May 64	4	2	3	4	[REDACTED]

Approved For Release 2000/04/27 : CIA-RDP78-05867A000416520007-5

PHOTO NO.	1011731	MAP REFERENCE	Poznan			LATITUDE	16 45 E		
COUNTRY	Poland		PROVINCE			POZNAN			
AREA NO.	3255M	SUBJECT	AK6	SUBJECT	IGM	SUBJECT	L26	SUBJECT	166
	P I L A		5	A I R		10	F I E L D		15
	E .		25	7		30	7		35
	R A M A		45			50			40
SEE CIA									

DATE OF PHOTO	TYPE	QUALITY	CLASS	NO. OF CARDS	SOURCE
May 64	4	✓	3	4	[REDACTED]
CAPTIONED BY					


Approved For Release 2000/04/27 : CIA-RDP78-05867A000416520007-5

Approved For Release 2000/04/27 : CIA-RDP78-05867A000416520007-5

PHOTO NO.	1071735		MAP REFERENCE	73208		LATITUDE	53° 09' N		LONGITUDE	16° 45' E	
COUNTRY	Poland			PROVINCE			POZNAŃ				
AREA NO.	3213M	SUBJECT	AK6	SUBJECT	IGM	SUBJECT	CRG	SUBJECT	1EG	SUBJECT	AK9
	PILA	5		10	AIRFIELD	15		20	LIK	40	
	EPT	25	30	35	40	45		50	PANO		
	RAMA	45									
	SECRET										

25X1G

(3, 7, 20, 31)



DATE OF PHOTO	TYPE	QUALITY	CLASS	NO. OF CARDS	SOURCE
May 64	4	2	3	4	
CAPTIONED BY					

Approved For Release 2000/04/27 : CIA-RDP78-05867A000416520007-5

PHOTO ANALYSIS REPORT

Approved For Release 2000/04/27 : CIA-RDP78-05867A000416520007-5

PHOTO NO.	1011733		MAP REFERENCE	52-11-1641E		LATITUDE	52-11-1641E	
COUNTRY	Poland		PROVINCE	POZNAN		SUBJECT	SUBJECT	SUBJECT
AREA NO.	3253M	AK6	16M	CUA	126	AK9		
	5		10				15	20
	25		30				35	40
	45		50					
P I L A A I R F I E L D								
E 107 200 F S - P T P A N O								
R A M A .								
SEE CIA								

(3, 7, 20, 31)

25X1C



DATE OF PHOTO	TYPE	QUALITY	CLASS	NO. OF CARDS	SOURCE C
May 64	4	2	3	4	

CAPTIONED BY

Approved For Release 2000/04/27 : CIA-RDP78-05867A000416520007-5

PHOTO ANALYSIS REPORT

PHOTO NO. 1011734
 Approved For Release 2000/04/27 : CIA-RDP78-05867A000416520007-5
 MAP REFERENCE 3720
 LATITUDE 53° 20' N
 LONGITUDE 16° 41' E

COUNTRY	Poland		PROVINCE	POZNAN					
AREA NO	3215M	SUBJECT	16M	SUBJECT	226	SUBJECT	1E6	SUBJECT	
	P I C A	5	A I R F	10	E L D	15	L K S	20	
	E P T	25	3	30	0 F	35	J - P T	P A N O	40
	R A M A	45		50					
	S E C I A								

(3,720,71) 25X1C
 [Redacted Box]

DATE OF PHOTO	TYPE	QUALITY	CLASS	NO. OF CARDS	SOURCE
May 64	4	2	3	4	[Redacted]
CAPTIONED BY					[Signature]

Approved For Release 2000/04/27 : CIA-RDP78-05867A000416520007-5

PHOTO NO.	FU11733		MAP REFERENCE			LATITUDE	15 41 E		
COUNTRY	Poland		PROVINCE	POZIAN					
AREA NO.	3251A	SUBJECT	166	SUBJECT	166	SUBJECT	15	SUBJECT	120
	PILA	5	AIRFIELD	10				L K G	40
	E. PT	25	4	30				W A	50
	RAMA	45		50					
SEC CIA									

DATE OF PHOTO	TYPE	QUALITY	CLASS	NO. OF CARDS	SOURCE C
May 6 4 4	✓	3	4		
CAPTIONED BY					

PHOTO NO. 735
 Approved For Release 2000/04/27 : CIA-RDP78-05867A000416520007-5/641-E

COUNTRY Poland PROVENCE POZNAŃ

AREA NO	SUBJECT	SUBJECT	SUBJECT	SUBJECT	SUBJECT	SUBJECT	SUBJECT	SUBJECT
3255M	AK6	16M	C-6	166				
P I L A	5	A I R	10	F I E L D	15	L K G	20	
E .	25	P T	5	0 F	5	- P T	35	P A N
R A M A	45		50					

SICCIA

DATE OF PHOTO	TYPE	QUALITY	CLASS	NO. OF CARDS	SOURCE
May 6 4	U	✓	3	4	[REDACTED]

CLASSIFICATION Conf CAPTIONED BY [Signature]

PHOTO NO. 1011737
 Approved For Release 2000/04/27 : CIA-RDP78-05867A000416520007-5
 MAP REFERENCE
 LOT NO. 79200
 LATITUDE 53°04'N
 LONGITUDE 18°46'E

COUNTRY Poland PROVINCE BYDG OPECZ
 AREA NO 2255M SUBJECT 984
 0 8 1 E L & K O (10) RADAR (20)
 1 1 T E A T 0 5 0 9 5 5 (30) (35) SHEET (40)
 M 1 2) 45 L K O

Pt. ① of 3 - PT PANORAMA
 SEE CIA

25X1C

DATE OF PHOTO	TYPE	QUALITY	CLASS	NO. OF CARDS	SOURCE OF
May 64	4	2	3	1	

CAPTIONED BY

PHOTO NO. 1011738 Approved For Release 2000/04/27 : CIA-RDP78-05867A000416520007-5

COUNTRY	Poland		PROVINCE	BYDGOSZCZ				LATITUDE	50° 45' E	
AREA NO.	2255M	SUBJECT	SUBJECT	SUBJECT	SUBJECT	SUBJECT	SUBJECT	SUBJECT	SUBJECT	SUBJECT
		5	10			15			20	
		25	30			35			40	
		45	50							

0 8 1 E L B K O (N X) R A D A R
 I T E A T O 5 0 9 5 5 (Y H E E T)
 M I 2) L K G

PT 2 OF 3 - PT PANORAMA
 - SEE CIA -

DATE OF PHOTO	TYPE	QUALITY	CLASS	NO. OF CARDS	SOURCE
May 64	4	2	3	1	[REDACTED]

CLASSIFICATION Approved For Release 2000/04/27 : CIA-RDP78-05867A000416520007-5

PHOTO NO. 1011735 ^{LOT NO.} Approved For Release 2000/04/27 : CIA-RDP78-05867A000416520007-5 ^{LATITUDE} 804E ^{LONGITUDE}

COUNTRY Poland PROVINCE BYDGOSZCZ

AREA NO	2251M	SUBJECT	950	SUBJECT		SUBJECT		SUBJECT		SUBJECT		SUBJECT	
	0816	5	67	10	NA		15	RADAR		20	8		
	1TE	10	25	30	050955		35	(SHEET)		40			
	M12)	45	4	50	8								

PT 3 OF 3 - PI PANORAMA
- PEE CIA -

25X1C

(3.43)



DATE OF PHOTO	TYPE	QUALITY	CLASS	NO. OF CARDS	SOURCE OF
May 64	4	2	3	1	

CLASSIFICATION CAPTIONED BY

Approved For Release 2000/04/27 : CIA-RDP78-05867A000416520007-5

PHOTO NO. 1011740
 MAP REFERENCE 7-5277
 APPROVED FOR RELEASE 2000/04/27 : CIA-RDP78-05867A000416520007-5

COUNTRY	AREA NO.	SUBJECT	SUBJECT	SUBJECT	SUBJECT	SUBJECT	SUBJECT	SUBJECT	SUBJECT
USSR		N	ADL	ADI					
		3			10			15	20
		25			30			35	40
		45			50				

PIECES OF SOLID FUEL
 PROPELLANT

(15, 17)

DATE OF PHOTO	TYPE	QUALITY	CLASS	NO. OF CARDS	SOURCE OF PHOTOGRAPH
	10	2	3	2	25X1A

CLASSIFICATION Approved For Release 2000/04/27 : CIA-RDP78-05867A000416520007-5

PHOTO NO. 1011 Approved For Release 2000/04/27 : CIA-RDP78-05867A000416520007-5

COUNTRY USSR PROVINCE

AREA NO.	SUBJECT	SUBJECT	SUBJECT	SUBJECT	SUBJECT	SUBJECT	SUBJECT	SUBJECT
	NADL	ADI						
	5		10			15		20
	PIECES OF SOLID FUEL							
	25		30			35		40
	PROPELLANT							
	45		50					

DATE OF PHOTO	TYPE	QUALITY	CLASS	NO. OF CARDS	SOURCE OF PHOTOGRAPH
	10	2	3	2	25X1A

PHOTO NO. 1111742 LOT NO. 52006 MAP REFERENCE LATITUDE LONGITUDE
 Approved For Release 2000/04/27 : CIA-RDP78-05867A000416520007-5

COUNTRY USSR PROVINCE

AREA NO	SUBJECT	SUBJECT	SUBJECT	SUBJECT	SUBJECT	SUBJECT	SUBJECT	SUBJECT	SUBJECT
N	ADL	AD1							
	5		10		15		20		
	25		30		35		40		
	45		50						

PIECE OF SOLID FUEL
 PROPELLANT

DATE OF PHOTO	TYPE	QUALITY	CLASS	NO. OF CARDS	SOURCE OF PHOTOGRAPH
	10	2	3	2	

CLASSIFICATION COMP CAPTIONED BY [Signature]

Approved For Release 2000/04/27 : CIA-RDP78-05867A000416520007-5

PHOTO NO. 1011743 LOT NO. T-5211
 COUNTRY GREEK MAP REFERENCE PROVINCE LATITUDE LONGITUDE

AREA NO	SUBJECT	SUBJECT	SUBJECT	SUBJECT	SUBJECT	SUBJECT	SUBJECT	SUBJECT	SUBJECT
	N	ADL	AD1						
	5			10			15		20
	25			30			35		40
	45			50					

PIECE OF SOLID FUEL PROPELLANT

DATE OF PHOTO 15 (12) 25X1A

DATE OF PHOTO	TYPE	QUALITY	CLASS	NO. OF CARDS	SOURCE OF PHOTOGRAPH
	1*	2	3	2	

CLASSIFICATION CONF CAPTIONED BY RL

FORM NO. 174 USE PREVIOUS EDITIONS 1 Jan 56

PHOTO ANALYSIS REPORT

PHOTO NO. 1011744 LOT NO. MAP REFERENCE LATITUDE LONGITUDE
 COUNTRY Approved For Release 2000/04/27 : CIA-RDP78-05867A000416520007-5 PROVINCE
 AREA NO. USSR

AREA NO.	SUBJECT	SUBJECT	SUBJECT	SUBJECT	SUBJECT	SUBJECT	SUBJECT	SUBJECT	SUBJECT
N	302	303	30C	30E					
4	5	5	10	15					
6	25	30	35	40					
OREL	45	50							

CLAS 55 55 B N P E N D 3 0
 UNDER TOW BY PROB
 OREL - CLAS 55 ATR ON EASTERLY
 COURSE NEAR 67 07.5 N, 41 27 E IN
 PROV OROVSKAYA SALMA (67 10 N, 41
 27 E).

DATE OF PHOTO	TYPE	QUALITY	CLASS	NO. OF CARDS
21 Sept 64	4	2	B	3

25X1A
 CAPTIONED BY RL

PHOTO NO. 1011745 LOT NO. MAP REFERENCE A000416520007-5 LATITUDE LONGITUDE
 COUNTRY USSR PROVINCE

AREA NO	SUBJECT	SUBJECT	SUBJECT	SUBJECT	SUBJECT	SUBJECT	SUBJECT	SUBJECT	SUBJECT
N	3DE	3DL							
H	CLAS	S	SS	BN					
6	UNDER	TOW							
R	LY	COURSE							

NEAR 67 07.5 N 41 27 E IN
 PRAVN ORLOVSKAYA SALMA (67 10 N, 41 27 E).

3.30 25X1A

DATE OF PHOTO	TYPE	QUALITY	CLASS	NO. OF CARDS
2/SEPT 64	4	2	B	2

CLASSIFICATION: SECRET PROGRAM DISC
 CAPTIONED BY: RL



PHOTO NO. 11745 LOT NO. MAP REFERENCE A000416520007-5 LATITUDE LONGITUDE
 COUNTRY USSR PROVINCE

AREA NO	SUBJECT	SUBJECT	SUBJECT	SUBJECT	SUBJECT	SUBJECT	SUBJECT	SUBJECT	SUBJECT
N	3DE	3DC							
H	CLAS	SS	BN						
6	UNDER	TOW							
R	LY	COURSE							

NEAR 67 07.5 N 41 27 E IN
 PROV. ORLOVSKAYA SALMA (67 10 N, 41 27 E)

3.30 25X1A

DATE OF PHOTO	TYPE	QUALITY	CLASS	NO. OF CARDS
21 Sept 64	4	2	B	2

CLASSIFICATION: SECRET FOREIGN DISS CAPTIONED BY: R

PHOTO NO. 1111747 LOT NO. MAP REFERENCE LATITUDE LONGITUDE
 COUNTRY Approved For Release 2000/04/27 : CIA-RDP78-05867A000416520007-5 PROVINCE

AREA NO. 11552
 SUBJECT 3DC 3DC 3C2

H - CLASS 5 10 15 20
 6 UNDER TOWN 25 30 35 40
 RLY COURSE 45 50 EAST E

BY PROB OREL - CLASS ATR NEAR
 67 07.5 N, 41 27 E, IN PROVINC DELOUSKAY
 SALMA (67 10 N, 41 27 E).

3.30 25X1A
 DATE OF PHOTO TYPE QUALITY CLASS NO. OF CARDS
 21 SEP 75 64 4 2 B 3
 CLASSIFICATION SECOND FOREIGN DISC CAPTIONED BY

PHOTO NO. 111-418 LOT NO. 3.30 MAP REFERENCE 25X1A LATITUDE 67 07.54 LONGITUDE 41 27 E
 Approved For Release 2000/04/27 : CIA-RDP78-05867A000416520007-5

COUNTRY USSR PROVINCE

AREA NO	SUBJECT	SUBJECT	SUBJECT	SUBJECT	SUBJECT	SUBJECT	SUBJECT	SUBJECT	SUBJECT
<u>N</u>	<u>3DC</u>	<u>3DE</u>							
<u>5</u>	<u>H - CLASS</u>	<u>SSBN</u>	<u>PEN</u>	<u>D</u>	<u>30</u>				
<u>25</u>	<u>6</u>	<u>UNDER</u>	<u>TOWN</u>	<u>ON</u>	<u>EAST</u>	<u>TE</u>			
<u>45</u>	<u>RLY</u>	<u>COURSE</u>							

NEAR 67 07.54, 41 27 E, IN PROVINCE
ORLOVSKAYA SALMA (67 10N, 41 27E)

DATE OF PHOTO	TYPE	QUALITY	CLASS	NO. OF CARDS	
<u>21 Sep 64</u>	<u>4</u>	<u>2</u>	<u>B</u>	<u>2</u>	
CLASSIFICATION <u>SECRET FOREIGN DISS</u>				CAPTIONED BY <u>RU</u>	

PHOTO NO. 1011749 LOT NO. MAP REFERENCE LATITUDE LONGITUDE
 Approved For Release 2000/04/27 : CIA-RDP78-05867A000416520007-5

COUNTRY USSR PROVINCE


AREA NO	SUBJECT	SUBJECT	SUBJECT	SUBJECT	SUBJECT	SUBJECT	SUBJECT	SUBJECT	SUBJECT
	N 3DL	3DE							
	5		10		15			20	
	25		30		35			40	
	45		50						

A - CLASS S S B N P E N D 3 0
 6 UNDER TOW ON EAST E
 RLY COURSE

NEAR 67 07.5 N, 41 27 E IN PROVIN
 OBLONSKAYA SALMA (67 10 N, 41 27 E)

3.30 25X1A

DATE OF PHOTO	TYPE	QUALITY	CLASS	NO. OF CARDS
21 Sep 64	4	2	B	2



CLASSIFICATION: SECRET FOREIGN DISSEM CAPTIONED BY: RU

Approved For Release 2000/04/27 : CIA-RDP78-05867A000416520007-5

PHOTO NO. 1011750 LOT NO. 16762 MAP REFERENCE CH LATITUDE A000416520007-5 LONGITUDE

COUNTRY CH PROVINCE

AREA NO	SUBJECT	SUBJECT	SUBJECT	SUBJECT	SUBJECT	SUBJECT	SUBJECT	SUBJECT	SUBJECT
<u>L</u>	<u>AKT</u>								
<u>90</u>	<u>T⁵ON</u>	<u>ELEC¹⁰</u>	<u>LOC¹⁵</u>	<u>COM²⁰</u>	<u>OT²⁵</u>	<u>PLT³⁰</u>	<u>A³⁵</u>		
<u>V</u>	<u>M²⁵FG</u>	<u>BY³⁰</u>	<u>LOC³⁵</u>	<u>PLT⁴⁰</u>	<u>A⁴⁵</u>				
<u>N</u>	<u>H⁴⁵AN</u>	<u>IRON⁵⁰</u>	<u>STEEL</u>	<u>PLT</u>	<u>MOTIVE</u>				

(15)

27 25X1C

DATE OF PHOTO	TYPE	QUALITY	CLASS	NO. OF CARDS
<u>64</u>	<u>4</u>	<u>2</u>	<u>3</u>	

CLASSIFICATION Conf CAPTIONED BY REB