

Approved For Release 2000/04/27 : CIA-RDP78-05867A000416610004-8

PHOTO NO. 1015450		MAP REFERENCE		LATITUDE 11-36 S		LONGITUDE 76-15 W	
COUNTRY PE		PROVINCE LIMA					
AREA NO 733J		SUBJECT did	SUBJECT did	SUBJECT AKA	SUBJECT	SUBJECT	SUBJECT
CHINCHAN		5	10	15	20	25	30
TINUPVALLEY		35	40	45	50	55	60
RR		S	T	A	T	C	O

25X1A

DATE OF PHOTO 1-27		TYPE	QUALITY	CLASS	NO. OF CARDS	SOURCE OF PHOTOGRAPH
JAN-FEB		6	4	4	1	3
CLASSIFICATION		6	4	4	1	3
CAPTIONED BY		WB				

Approved For Release 2000/04/27 : CIA-RDP78-05867A000416610004-8

PHOTO NO. 11-396 LOT NO. 76-11W MAP REFERENCE 11-396 LONGITUDE 76-11W

Approved For Release 2000/04/27 : CIA-RDP78-05867A000416610004-8

COUNTRY PE PROVINCE LIMA

AREA NO	SUBJECT	SUBJECT	SUBJECT	SUBJECT	SUBJECT	SUBJECT	SUBJECT	SUBJECT
<u>733J</u>	<u>ARK</u>	<u>ARK</u>	<u>C67</u>	<u>did</u>				
<u>CASA</u>	<u>PA</u>	<u>LCA</u>	<u>10</u>	<u>LK</u>	<u>15</u>	<u>NW</u>	<u>20</u>	<u>L</u>
<u>EAV</u>	<u>IN</u>	<u>TO</u>	<u>30</u>	<u>WN</u>	<u>NE</u>	<u>55</u>	<u>BY</u>	<u>TR</u>
<u>AIN</u>	<u>PA</u>	<u>Y</u>	<u>50</u>	<u>C</u>	<u>SA</u>	<u>E</u>	<u>YARDS</u>	

1-6-27

DATE OF PHOTO	TYPE	QUALITY	CLASS	NO. OF CARDS	SOURCE OF PHOTOGRAPH
<u>Jan-Feb</u>	<u>64</u>	<u>4</u>	<u>1</u>	<u>3</u>	<u>25X1A</u>

CAPTIONED BY LWA

Approved For Release 2000/04/27 : CIA-RDP78-05867A000416610004-8

PHOTO NO. *11-396* LOT NO. *76-14W* MAP REFERENCE *11-396* LATITUDE *11-39 S* LONGITUDE *76-14 W*

COUNTRY *PE* PROVINCE *LIMA*

AREA NO	SUBJECT	SUBJECT	SUBJECT	SUBJECT	SUBJECT	SUBJECT	SUBJECT	SUBJECT
<i>733J</i>	<i>AKK</i>	<i>AKM</i>	<i>C67</i>	<i>did</i>				
<i>CA 5 A</i>	<i>PA</i>	<i>L</i>	<i>C</i>	<i>A</i>	<i>10</i>	<i>L</i>	<i>K</i>	<i>9</i>
<i>E</i>	<i>A</i>	<i>V</i>	<i>1</i>	<i>N</i>	<i>25</i>	<i>T</i>	<i>O</i>	<i>W</i>
<i>A</i>	<i>1</i>	<i>N</i>	<i>9</i>	<i>T</i>	<i>30</i>	<i>W</i>	<i>N</i>	<i>E</i>
<i>A</i>	<i>1</i>	<i>N</i>	<i>9</i>	<i>T</i>	<i>45</i>	<i>C</i>	<i>O</i>	<i>A</i>
					<i>50</i>	<i>L</i>	<i>Y</i>	<i>A</i>

15 NW. L
35 BY TR
50 COAL YARDS.

25X1A

1-6-27

DATE OF PHOTO	TYPE	QUALITY	CLASS	NO. OF CARDS	SOURCE OF PHOTOGRAPH
<i>Jan-Feb</i>	<i>64</i>	<i>4</i>	<i>1</i>	<i>3</i>	<i>4</i>

CLASSIFICATION **CONFIDENTIAL** CAPTIONED BY *WNA*

Approved For Release 2000/04/27 : CIA-RDP78-05867A000416610004-8

FORM NO. 174 USE PREVIOUS EDITIONS PHOTO ANALYSIS REPORT GPO 871-263

PHOTO NO. Approved For Release 2000/04/27 : CIA-RDP78-05867A000416610004-8 LONGITUDE 76-14W

COUNTRY PE PROVINCE LIMA MAP REFERENCE 11-39 LATITUDE 11-39 S

AREA NO	SUBJECT	SUBJECT	SUBJECT	SUBJECT	SUBJECT	SUBJECT	SUBJECT	SUBJECT
<u>733J</u>	<u>AKK</u>	<u>AKM</u>	<u>C67</u>	<u>did</u>				
<u>CA</u>	<u>PA</u>	<u>LCA</u>	<u>A</u>	<u>10</u>	<u>LK</u>	<u>9</u>	<u>NW.</u>	<u>L</u>
<u>EAV</u>	<u>IN</u>	<u>TOWN</u>	<u>N</u>	<u>30</u>	<u>NE</u>	<u>35</u>	<u>BY</u>	<u>TR</u>
<u>AIN</u>	<u>PAUT</u>	<u>C</u>	<u>COAL</u>	<u>50</u>	<u>YARDS.</u>			

25X1A

1-6-27

DATE OF PHOTO	TYPE	QUALITY	CLASS	NO. OF CARDS
<u>Jan-Feb</u>	<u>64</u>	<u>4</u>	<u>1</u>	<u>3</u>


SOURCE OF PHOTOGRAPH


PHOTO NO. 015437928 APPROVED FOR RELEASE 2000/04/27 : CIA-RDP78-05867A000416610004-8

COUNTRY		PROVINCE		LATITUDE		LONGITUDE	
PE		LIMA		11-39 S		76-14 W	
AREA NO.	SUBJECT	SUBJECT	SUBJECT	SUBJECT	SUBJECT	SUBJECT	SUBJECT
75 30	AKK	AKK	C67	did			
C A S A P A L C A							
E A V I N G							
A I N,							

DATE OF PHOTO		TYPE	QUALITY	CLASS	NO. OF CARDS	SOURCE OF PHOTOGRAPH
1-6-27						
JAN-FEB	64	4	1	3	4	
CAPTIONED BY						
WD						

PHOTO NO. 1115455 LOT NO. 12 MAP REFERENCE 11-29 f LATITUDE 76-14W
 Approved For Release 2000/04/27 : CIA-RDP78-05867A000416610004-8

COUNTRY PE PROVINCE LIMA

AREA NO	SUBJECT	SUBJECT	SUBJECT	SUBJECT	SUBJECT	SUBJECT	SUBJECT	SUBJECT
<u>733J</u>	<u>C66</u>	<u>d1d</u>						
<u>CA</u>	<u>RA</u>	<u>PA</u>	<u>CA</u>	<u>10</u>	<u>LK</u>	<u>9</u>	<u>15</u>	<u>NE</u>
<u>RR</u>	<u>25</u>	<u>TA</u>	<u>30</u>	<u>30</u>	<u>MAN</u>	<u>35</u>	<u>FIN</u>	<u>40</u>
<u>R</u>	<u>45</u>	<u>TOWN</u>	<u>50</u>					<u>0</u>

1-6

DATE OF PHOTO	TYPE	QUALITY	CLASS	NO. OF CARDS	SOURCE OF PHOTOGRAPH
<u>JAN-FEB</u>	<u>64</u>	<u>4</u>	<u>1°</u>	<u>3</u>	<u>2</u>
CLASSIFICATION					<u>25X1A</u>

CONFIDENTIAL

CAPTIONED BY LWA

PHOTO NO. **Approved For Release 2000/04/27 : CIA-RDP78-05867A000416610004-8** MAP REFERENCE **248** LATITUDE **75-14W**

COUNTRY	PE		PROVINCE	JUNIN									
AREA NO	633J	SUBJECT	AKQ	SUBJECT		SUBJECT		SUBJECT		SUBJECT		SUBJECT	
	N	U	A	N	C	A	Y	O	10	L	K	9	15
	O	R	A	1	25	20	30	35	40	E	A	S	T
				45									

PART **1** OF **2** PART PARODAMA.

SEE CIA THROUGH

25X1A

DATE OF PHOTO	TYPE	QUALITY	CLASS	NO. OF CARDS	SOURCE OF PHOTOGRAPH
27	64	4	3	1	[REDACTED]
JAN-FEB					

Approved For Release 2000/04/27 : CIA-RDP78-05867A000416610004-8

PHOTO NO. 1015457

MAP REFERENCE A-048

LATITUDE 75-146

COUNTRY PE PROVINCE JUNIN

AREA NO	SUBJECT	SUBJECT	SUBJECT	SUBJECT	SUBJECT	SUBJECT	SUBJECT
63 SJ	AKP						
N U A N C A Y O	5	10	15	20	25	30	35
0 R A I L R O A D	25	30	35	40	45	50	
	45						

PART 2 OF 2 PART PARAZAMA

THROUGH

27

DATE OF PHOTO	TYPE	QUALITY	CLASS	NO. OF CARDS	SOURCE OF PHOTOGRAPH
JAN-FEB 64	4	1	3	1	

CLASSIFICATION CONFIDENTIAL CAPTIONED BY WJ

Approved For Release 2000/04/27 : CIA-RDP78-05867A000416610004-8

FORM NO. 174 USE PREVIOUS EDITIONS PHOTO ANALYSTS REPORT GPO 871-285

Approved For Release 2000/04/27 : CIA-RDP78-05867A000416610004-8

MAP REFERENCE: 2048
 LATITUDE: 75-1461
 LONGITUDE: 75-1461

COUNTRY: PE PROVINCE: JUNIN

AREA NO	SUBJECT	SUBJECT	SUBJECT	SUBJECT	SUBJECT	SUBJECT	SUBJECT	SUBJECT	SUBJECT
6335	AKQ	ANN	AKQ						
N O A N C	A Y O			10	L K 9		15	E	20
R R	8	A T I O N		30			35		40
				45					
				50					

27

25X1A

DATE OF PHOTO	TYPE	QUALITY	CLASS	NO. OF CARDS	SOURCE OF PHOTOGRAPH
Jan-Feb	64	4	1	3	3

CLASSIFICATION: **CONFIDENTIAL**
 CAPTIONED BY: *WAB*

Approved For Release 2000/04/27 : CIA-RDP78-05867A000416610004-8

FORM NO. 174 1 Jan 58 USE PREVIOUS EDITIONS
 PHOTO ANALYSTS REPORT

GPO 871-265

Approved For Release 2000/04/27 : CIA-RDP78-05867A000416610004-8

PHOTO NO.	1015459	MAP REFERENCE	11-49	LATITUDE	75-39 W
COUNTRY	PE	PROVINCE	JUNIN		
AREA NO.	6355	SUBJECT	36	SUBJECT	did
		SUBJECT	10	SUBJECT	di
		SUBJECT	15	SUBJECT	67
		SUBJECT	20	SUBJECT	EA
		SUBJECT	25	SUBJECT	ACR
		SUBJECT	30	SUBJECT	Y
		SUBJECT	35	SUBJECT	Y
		SUBJECT	40	SUBJECT	Y
		SUBJECT	45	SUBJECT	Y

25X1A

DATE OF PHOTO	1-6	TYPE	4	QUALITY	1	CLASS	3	NO. OF CARDS	4	SOURCE OF PHOTOGRAPH	[REDACTED]
CLASSIFICATION	CONFIDENTIAL		CAPTIONED BY		KAB						

Approved For Release 2000/04/27 : CIA-RDP78-05867A000416610004-8

Approved For Release 2000/04/27 : CIA-RDP78-05867A000416610004-8

PHOTO NO. 1-6 MAP REFERENCE 44-495 LATITUDE 75-39W

COUNTRY	AREA NO.	SUBJECT	SUBJECT	SUBJECT	SUBJECT	SUBJECT	SUBJECT	SUBJECT
PE	6330	236	did	d10	C67			
		5	A	P	R	O	A	C
		10						
		15						
		20						
		25						
		30						
		35						
		40						
		45						

25X1A

DATE OF PHOTO	TYPE	QUALITY	CLASS	NO. OF CARDS	SOURCE OF PHOTOGRAPH
1-6					
JAN-FEB	64	4	1	3	4

CAPTIONED BY MB

Approved For Release 2000/04/27 : CIA-RDP78-05867A000416610004-8

PHOTO NO. **Approved For Release 2000/04/27 : CIA-RDP78-05867A000416610004-8** LATITUDE **11-44 S** LONGITUDE **75-47 W**

COUNTRY	PE				PROVINCE	JUNIN									
AREA NO	63325	SUBJECT	did	SUBJECT	d36	SUBJECT	AKU	SUBJECT	(NR)	SUBJECT	15	SUBJECT	LK9	SUBJECT	d
		⁵	APALCA		¹⁰	MAN TARO,		³⁵	APPR		⁴⁰				
		²⁵	RIO		³⁰	NORTHWEST		⁴⁵	OF TOWN.		⁵⁰				
			3			MILE S									

25X1A


DATE OF PHOTO	1-28	TYPE	4	QUALITY	1	CLASS	3	NO. OF CARDS	2	SOURCE OF PHOTOGRAPH	
CLASSIFICATION	JAN-FEB		64							CAPTIONED BY	WB

PHOTO NO. **Approved For Release 2000/04/27 : CIA-RDP78-05867A000416610004-8** MAP REFERENCE **4-325** LATITUDE **75-54 W** LONGITUDE

COUNTRY	PROVINCE	SUBJECT	SUBJECT	SUBJECT	SUBJECT	SUBJECT	SUBJECT	SUBJECT
PE	JUNIN							
AREA NO	6335	C66						
LA	OR	YA	10	LK	15	SE	ON	20
MA	N	ST	30	AL	35	RR	TR	40
CK	5		50					


DATE OF PHOTO	TYPE	QUALITY	CLASS	NO. OF CARDS	SOURCE OF PHOTOGRAPH
6					25X1A
JAN-FEB	64	7	1	3	

PHOTO NO. **Approved For Release 2000/04/27 : CIA-RDP78-05867A000416610004-8** LOT NO. **325** MAP REFERENCE **46-325** LATITUDE **75-54W** LONGITUDE

COUNTRY	AREA NO.	SUBJECT	SUBJECT	SUBJECT	SUBJECT	SUBJECT	SUBJECT	SUBJECT	SUBJECT
PE	6337	BKM	AKN	AKQ	die				
	LA	OR	YA		LK		NW		AL
	Mg	RR	ST	AT	TON		PI	AT	FO
	RM								

DATE OF PHOTO	TYPE	QUALITY	CLASS	NO. OF CARDS	SOURCE OF PHOTOGRAPH
1-27					25X1A
JAN-FEB	64	4	1	3	4

Approved For Release 2000/04/27 : CIA-RDP78-05867A000416610004-8

PHOTO NO. 1015464

MAP REFERENCE 11-338

LATITUDE 11-33 S

LONGITUDE 75-54 W

COUNTRY	PE							PROVINCE	JUNIN								
AREA NO	633		AKQ		AKM		AKN		LID		15		8E		AT		20
	L A		R O		Y A		30		L K 9		35		P L A T F O R M.				40
	R R		8 T		A T		10		50								

PART 1 OF 2 PART PANORAMA.

25X1A

DATE OF PHOTO	TYPE	QUALITY	CLASS	NO. OF CARDS	SOURCE OF PHOTOGRAPH
1-27	64	4	1	3	4
JAN-FEB					
CAPTIONED BY					
WB					

PHOTO NO. 1015465 79289 MAP REFERENCE 328 LATITUDE 32 N LONGITUDE 75 54 W
 Approved For Release 2000/04/27 : CIA-RDP78-05867A000416610004-8

COUNTRY	PE		PROVINCE	JUVIN			
AREA NO.	633J	SUBJECT	AKQ	AKM	AKN	AKO	AKP
L A	O R	O Y	A	10	L K	9	15
R R	5	7	A T	1	O N	-	35
				30	P L	A	40
				45			
				50			

PART 2 OF 2 PART PANORAMA.

SEE CIA _____ THROUGH _____ 25X1A

DATE OF PHOTO	TYPE	QUALITY	CLASS	NO. OF CARDS	SOURCE OF PHOTOGRAPH
<u>1-27</u>					
<u>JAN-FEB</u>	<u>64</u>	<u>4</u>	<u>1</u>	<u>3</u>	<u>4</u>
CAPTIONED BY <u>W3</u>					

PHOTO NO. 1 Approved For Release 2000/04/27 : CIA-RDP78-05867A000416610004-8

COUNTRY	PE		PROVINCE	JUNIN		LATITUDE	11-32.5		LONGITUDE	75-54W	
AREA NO.	6335	SUBJECT	AKM	SUBJECT	AKN	SUBJECT	C67	SUBJECT	did	SUBJECT	
	L A		O R O		Y A		10		L K		15
			T O W N		F R		30		R R		35
							45				40
							50				20
											40

25X1A

DATE OF PHOTO	1-6-27	TYPE		QUALITY		CLASS		NO. OF CARDS	4
	JAN-FEB		64		4		1		3


SOURCE OF PHOTOGRAPH


PHOTO NO. **Approved For Release 2000/04/27 : CIA-RDP78-05867A000416610004-8**

MAP REFERENCE **H-328** LATITUDE **75-54W**

COUNTRY **Pe** PROVINCE **JUNIN**

AREA NO	SUBJECT	SUBJECT	SUBJECT	SUBJECT	SUBJECT	SUBJECT	SUBJECT
6335	216	236	A21				
L A	O R O	Y A	L K	g	E A	S T	E
N R	O U T R	Y O	N O	A N	C A	Y O	Y
O	R I O	M A N	T W	R O	A N D	COAL	P I L E.

1-17

DATE OF PHOTO	TYPE	QUALITY	CLASS	NO. OF CARDS	SOURCE OF PHOTOGRAPH
JAN-FEB	6/4	4	1	3	25X1A

CAPTIONED BY **EWB**

Approved For Release 2000/04/27 : CIA-RDP78-05867A000416610004-8

PHOTO NO.	1015468	MAP REFERENCE	44-328	LATITUDE	75-54 W
COUNTRY	PE	PROVINCE	JUNIN	SUBJECT	SUBJECT
AREA NO.	6330	SUBJECT	did	SUBJECT	20
		SUBJECT	10	SUBJECT	40
		SUBJECT	15	SUBJECT	35
		SUBJECT	30	SUBJECT	45
		SUBJECT	45	SUBJECT	50

LA OROYA TRAINING

DATE OF PHOTO	1-6	TYPE	4	QUALITY	1	CLASS	3	NO. OF CARDS	2	SOURCE OF PHOTOGRAPH	25X1A
DATE OF PHOTO	JAN-FEB	TYPE	64	QUALITY	4	CLASS	3	NO. OF CARDS	2	SOURCE OF PHOTOGRAPH	[REDACTED]
CAPTIONED BY LNB											

Approved For Release 2000/04/27 : CIA-RDP78-05867A000416610004-8

PHOTO NO.	1015469	MAP REFERENCE		LATITUDE	14-41 S	LONGITUDE	76-06 W
COUNTRY	PE	PROVINCE	UNUN				
AREA NO.	633J	SUBJECT	C67	SUBJECT	did	SUBJECT	
	5		10		15		20
	25		30		35		40
	45		50				
Y A U L I L K S S O U T H Y O							
T O W N F R - R O A D							

25X1A

1-6	DATE OF PHOTO	TYPE	QUALITY	CLASS	NO. OF CARDS	SOURCE OF PHOTOGRAPH
JAN-FEB	64	4	1	3	2	[REDACTED]
CLASSIFIED	APPROVED BY		CAPTIONED BY			
CONFIDENTIAL	WB					

GPO 871-245

Approved For Release 2000/04/27 : CIA-RDP78-05867A000416610004-8

PHOTO NO. 7 LATITUDE 14-41 S LONGITUDE 76-06 W

COUNTRY	PROVINCE	SUBJECT	SUBJECT	SUBJECT	SUBJECT	SUBJECT	SUBJECT	SUBJECT
<u>PE</u>	<u>JUNIN</u>	<u>did</u>	<u>L</u>	<u>K</u>	<u>S</u>	<u>5</u>	<u>0</u>	<u>W</u>
AREA NO. <u>63 3J C67</u>								
<u>Y</u>	<u>A</u>	<u>U</u>	<u>L</u>	<u>I</u>				
<u>Y</u>	<u>0</u>	<u>W</u>	<u>N</u>	<u>F</u>	<u>R</u>	<u>R</u>	<u>A</u>	<u>L</u>
								<u>R</u>
								<u>O</u>
								<u>A</u>
								<u>D</u>

25X1A

DATE OF PHOTO	TYPE	QUALITY	CLASS	NO. OF CARDS	SOURCE OF PHOTOGRAPH
<u>1-6</u>					
<u>Jan-Feb</u>	<u>64</u>	<u>4</u>	<u>1</u>	<u>3</u>	<u>2</u>
CAPTIONED BY <u>WNB</u>					

Approved For Release 2000/04/27 : CIA-RDP78-05867A000416610004-8

PHOTO NO. 1015471
 MAP REFERENCE 11-30
 LATITUDE 16-30 N
 LONGITUDE 76-12 W

COUNTRY PE PROVINCE JAWIN

AREA NO.	SUBJECT	SUBJECT	SUBJECT	SUBJECT	SUBJECT	SUBJECT	SUBJECT	SUBJECT
133	AKM	AKN	did					
GALE	RA		LK		15	CK		20
ARL	25	DOWN	30					40
PE	45	TO	50					

1-27

DATE OF PHOTO	TYPE	QUALITY	CLASS	NO. OF CARDS	SOURCE OF PHOTOGRAPH
Jan-Feb 64	4	1	3	2	25X1A

CLASSIFICATION: CONFIDENTIAL
 CAPTIONED BY: WNS

FORM NO. 174 1 Jan 56 USE PREVIOUS EDITIONS

Approved For Release 2000/04/27 : CIA-RDP78-05867A000416610004-8

PHOTO ANALYSTS NETWORK

GPO 871-285

Approved For Release 2000/04/27 : CIA-RDP78-05867A000416610004-8

PHOTO NO. 10154721

MAP REFERENCE 44-38

LATITUDE 76-12W

COUNTRY PE PROVINCE JUNIN

AREA NO.	SUBJECT	SUBJECT	SUBJECT	SUBJECT	SUBJECT	SUBJECT	SUBJECT	SUBJECT
BSJ	AKM	AKU	did					
GALE	RA	(UR)		J	J	J	O	U
ICE	RR						E	R
TE		L	A	O	R	O	Y	A

25X1A

DATE OF PHOTO	TYPE	QUALITY	CLASS	NO. OF CARDS	SOURCE OF PHOTOGRAPH
1-27	4	1	3	3	[REDACTED]

PHOTO NO. 1013413
 MAP REFERENCE 4-33 J
 LATITUDE 76-12 W
 LONGITUDE
 Approved For Release 2000/04/27 : CIA-RDP78-05867A000416610004-8

COUNTRY	PROVINCE	SUBJECT	SUBJECT	SUBJECT	SUBJECT	SUBJECT	SUBJECT	SUBJECT
PE	JUNIN	Did						
AREA NO. B33J								
		5	10	15	20			
		25	30	35	40			
		45	50					

DATE OF PHOTO	TYPE	QUALITY	CLASS	NO. OF CARDS	SOURCE OF PHOTOGRAPH
Jan-Feb	64	4	1	3	25X1A

PHOTO NO. 1015414
 Approved For Release 2000/04/27 : CIA-RDP78-05867A000416610004-8
 MAP REFERENCE 296 N
 LONGITUDE 170.7 E

COUNTRY CZ PROVINCE SLOVAKIA

AREA NO	SUBJECT	SUBJECT	SUBJECT	SUBJECT	SUBJECT	SUBJECT	SUBJECT	SUBJECT	SUBJECT
327 M	X53								
B	R	A	T	S	L	A	V	A	
A	E	L	E	C	T	R	O	S	L
H	E	A	V	Y	B	A	R	S	T

OK

9, 25

25X1A

DATE OF PHOTO	TYPE	QUALITY	CLASS	NO. OF CARDS	SOURCE
JULY	64	1	2	3	1

CLASSIFICATION CANF
 Approved For Release 2000/04/27 : CIA-RDP78-05867A000416610004-8
 CAPTIONED BY BDC
 PHOTO ANALYSIS REPORT

Approved For Release 2000/04/27 : CIA-RDP78-05867A000416610004-8

PHOTO NO. 1015475	MAP REFERENCE 558	LATITUDE 48° 55' N	LONGITUDE 17° 07' E
COUNTRY CZ	PROVINCE SLOVAKIA		
AREA NO. 327 M	SUBJECT A53	SUBJECT	SUBJECT
B	R	A	T
T	T	I	N
S	T	I	T
5	10	15	20
A	S	L	A
25	30	35	40
A	S	S	E
45	50		
U	T	E	O
			F
			W
			E
			L
			D
			I
			N

9,25 25X1A

DATE OF PHOTO	TYPE	QUALITY	CLASS	NO. OF CARDS	SOURCE
JULY 3 4	1	2	3	1	[REDACTED]
CAPTIONED BY BP					

Approved For Release 2000/04/27 : CIA-RDP78-05867A000416610004-8

Approved For Release

PHOTO NO.

1115476

COUNTRY

AREA NO. 277

SUBJECT

SUBJECT

SUBJECT

ILLEGIB

ELECTROD

BRATISLAVA

PRESTISAT

EXTENSION OF WELDING
INSTITUTE

ILLEGIB

9,25

ILLEGIB

DATE OF PHOTO

TYPE

QUALITY

CLASS

NO. OF CARDS

CLASSIFICATION

Approved

FORM NO. 174
1 Aug 56

USE PREVIOUS EDITIONS

PHOTO ANALYSTS REPORT

68-05867A000416610004-8

PHOTO NO.	1015471		MAP REFERENCE	177E		LATITUDE	177E		LONGITUDE		
COUNTRY	CZ		PROVINCE	SUVAVIA							
AREA NO	227 H		SUBJECT	153							
	FRAT		IA		VIA		AR		SCAR		20
	FING		OF		BILLET		S		AT		40
	INSTITUTE		OF		WELDING						
25X1A											
DATE OF PHOTO		TYPE	QUALITY	CLASS	NO. OF CARDS		[REDACTED]				
JULY 6 4		1	2	3	1		[REDACTED]				
CLASSIFICATION		CAPTIONED BY									
		BFC									

Approved For Release 2000/04/27 : CIA-RDP78-05867A000416610004-8

PHOTO NO.		15478		MAP REFERENCE		550		LATITUDE		1707E	
COUNTRY		CZ		PROVINCE		SLOVAKIA		SUBJECT		SUBJECT	
AREA NO.		327 M		SUBJECT		A53		SUBJECT		SUBJECT	
SUBJECT		BRATISLAVA		SUBJECT		FABRICA		SUBJECT		SUBJECT	
SUBJECT		ED LIGHT		SUBJECT		CHANNELS		SUBJECT		SUBJECT	
SUBJECT		ARC SPOT		SUBJECT		WELDING		SUBJECT		SUBJECT	
SUBJECT		AT INSTITUTE		SUBJECT		OF WELDING		SUBJECT		SUBJECT	

25X1A

g
2.5



DATE OF PHOTO	TYPE	QUALITY	CLASS	NO. OF CARDS
JULY 6 4 1	1	2	3	1
CAPTIONED BY <i>BPC</i>				

Approved For Release 2000/04/27 : CIA-RDP78-05867A000416610004-8

PHOTO ANALYSIS REPORT

PHOTO NO. 1015479 MAP REFERENCE 535A LATITUDE 1707E
 COUNTRY CZ PROVINCE SLOVAKIA

AREA NO	SUBJECT	SUBJECT	SUBJECT	SUBJECT	SUBJECT	SUBJECT	SUBJECT
327 M	A53						
B	R	A	T	I	S	L	A
T	Y	P	R	O	J	E	C
G	P	R	E	S	A	T	I
WELDING.				INSTITUTE OF			
				HEAVY D			
				WELDING			

DATE OF PHOTO: JULY 6 4 1 TYPE: 1 QUALITY: 2 CLASS: 3 NO. OF CARDS: 1

9, 25 25X1A

CLASSIFIED BY: BPC

PHOTO NO. **1015480** MAP REFERENCE **35511** LATITUDE **17°30' E** LONGITUDE

Approved For Release 2000/04/27 : CIA-RDP78-05867A000416610004-8

COUNTRY **CZ** PROVINCE **SLOVAKIA**

AREA NO	SUBJECT	SUBJECT	SUBJECT	SUBJECT	SUBJECT	SUBJECT	SUBJECT	SUBJECT
377 H	A53							
BRATISLAVA	10				C	L	O	S
10 F	25	V	U	S	-	A	S	-
T	45	I	N	S	T	I	T	U
	50	T	I	T	U	T	E	O
								F
								U
								P
								D
								A
								40
								OF
								WELDING

25X1A

DATE OF PHOTO **JULY 6 4 1** TYPE **1** QUALITY **2** CLASS **3** NO. OF CARDS **1** SOURCE **9.75**

CLASSIFICATION **Approved For Release 2000/04/27 : CIA-RDP78-05867A000416610004-8**

FORMA NO. 174 (USE PREVIOUS EDITIONS) 1 Jan 56 CAPTIONED BY **BPC** PHOTO ANALYSIS REPORT

QC 871-183

PHOTO NO. 1 Approved For Release 2000/04/27 : CIA-RDP78-05867A000416610004-8

MAP REFERENCE LOT NO. LATITUDE 4509 N LONGITUDE 1707 E

COUNTRY CZ PROVINCE SLOVAKIA

AREA NO	SUBJECT	SUBJECT	SUBJECT	SUBJECT	SUBJECT	SUBJECT	SUBJECT
327 M	A53						
B	R	A	T	I	S	L	A
L	A	G	W	E	L	D	I
C	A	L	W	A	L	L	A
					ELECTRONS		
					OF VERTI		
					INSTITUTE OF		
					WELDING		

WELDING

9,25 25X1A

DATE OF PHOTO	TYPE	QUALITY	CLASS	NO. OF CARDS	SOURCE
JULY 6 4	1	3	3	1	

CLASSIFICATION Approved For Release 2000/04/27 : CIA-RDP78-05867A000416610004-8

Approved For Release 2000/04/27 : CIA-RDP78-05867A000416610004-8

PHOTO NO: TU 10182 U.S. NO: 10182 MAP REFERENCE: 4809N LATITUDE: 4809N LONGITUDE: 1707E

COUNTRY: CZ PROVINCE: SLOVAKIA

AREA NO	SUBJECT	SUBJECT	SUBJECT	SUBJECT	SUBJECT	SUBJECT	SUBJECT	SUBJECT	SUBJECT
<u>327 M</u>	<u>A53</u>								
<u>B</u>	<u>R</u>	<u>A</u>	<u>T</u>	<u>5</u>	<u>S</u>	<u>L</u>	<u>A</u>	<u>10</u>	<u>V</u>
<u>T</u>	<u>R</u>	<u>O</u>	<u>L</u>	<u>25</u>	<u>S</u>	<u>I</u>	<u>D</u>	<u>30</u>	<u>E</u>
<u>I</u>	<u>N</u>	<u>S</u>	<u>T</u>	<u>45</u>	<u>I</u>	<u>T</u>	<u>T</u>	<u>50</u>	<u>E</u>

F¹⁵E¹⁵E¹⁵D¹⁵ C²⁰O²⁰N²⁰

O³⁵F³⁵ U³⁵N³⁵I³⁵T³⁵ I⁴⁰A⁴⁰T⁴⁰

O⁴⁵F⁴⁵ W⁴⁵E⁴⁵L⁴⁵D⁴⁵I⁴⁵N⁴⁵G⁴⁵

9.25 25X1A

DATE OF PHOTO	TYPE	QUALITY	CLASS	NO. OF CARDS	SOURCE
<u>JULY</u>	<u>6</u>	<u>4</u>	<u>1</u>	<u>3</u>	<u>1</u>

CLASSIFICATION: SECRET CAPTIONED BY: BPC

Approved For Release 2000/04/27 : CIA-RDP78-05867A000416610004-8

FORM NO. 174 1 Jun 56 USE PREVIOUS EDITIONS PHOTO ANALYSIS REPORT

CPD 871-285

Approved For Release 2000/04/27 : CIA-RDP78-05867A000416610004-8

PHOTO NO. 1015483		MAP REFERENCE 1 3509		LATITUDE 17 00 N		LONGITUDE 177 7 E	
COUNTRY CZ			PROVINCE SICUAKIA				
AREA NO. 327 M	SUBJECT ASS	SUBJECT	SUBJECT	SUBJECT	SUBJECT	SUBJECT	SUBJECT
BRATTISLAVA		EL		ELECTRO		S	
LAG WELDING		OP		SURFAC		E	
ES AT		LNSIT		OF		WELDING	
25X1A							
DATE OF PHOTO		TYPE	QUALITY	CLASS	NO. OF CARDS	SOURCE	
JULY 64		1	2	3		[REDACTED]	
CLASSIFICATION		CAPTIONED BY					
Approved For Release 2000/04/27 : CIA-RDP78-05867A000416610004-8		BPC					

PHOTO NO. **1015484** MAP REFERENCE **107** LATITUDE **17 27 N** LONGITUDE **107 07 E**

Approved For Release 2000/04/27 : CIA-RDP78-05867A000416610004-8

COUNTRY	CZ					PROVINCE	SLOVAKIA				
AREA NO	377 M	SUBJECT	SUBJECT	SUBJECT	SUBJECT	SUBJECT	SUBJECT	SUBJECT	SUBJECT	SUBJECT	
		RS3									

BANKA SLOVAKA (CLOSE UP)
 OF ELECTROSLAG UNIT
 AT INSTITUTE OF WELDING

25X1A

DATE OF PHOTO	TYPE	QUALITY	CLASS	NO. OF CARDS	SOL
2017	1	2	1	1	
CAPTIONED BY					

Approved For Release 2000/04/27 : CIA-RDP78-05867A000416610004-8

Approved For Release 2000/04/27 : CIA-RDP78-05867A000416610004-8

PHOTO NO.	MAP REFERENCE				LATITUDE		LONGITUDE	
					HR 9 N		1707 E	
COUNTRY	PROVINCE				SUBJECT		SUBJECT	
CZ	SLOVAKIA							
AREA NO	SUBJECT	SUBJECT	SUBJECT	SUBJECT	SUBJECT	SUBJECT	SUBJECT	SUBJECT
327 M	AS3							
B	R	A	T	S	L	A	V	A
B	A	C	K	U	P	S	H	O
B	U	L	A	R	W	E	L	D
				ING		AT		INSTITUTE
				OF WELDING.				
								25X1A
								9.25
DATE OF PHOTO	TYPE	QTY	CLASS	NO. OF CARDS	SOURCE			
JULY 64	1	2	3	1	[REDACTED]			
				CAPTIONED BY				
				BPC				

PHOTO NO. 1015486 **Approved For Release 2000/04/27 : CIA-RDP78-05867A000416610004-8** MAP REFERENCE 11809 N LATITUDE 1707 E LONGITUDE

COUNTRY CZ PROVINCE SLOVAKIA

AREA NO	SUBJECT	SUBJECT	SUBJECT	SUBJECT	SUBJECT	SUBJECT	SUBJECT	SUBJECT
<u>327 M</u>	<u>A 53</u>							
<u>B R A T I S L A V A</u>	<u>R I D O R</u>	<u>I N</u>	<u>W E L D I N G</u>	<u>L A B</u>				
<u>O R A T O R Y</u>	<u>A T</u>	<u>I N S T I T U T E</u>	<u>O F</u>	<u>W E L D I N G</u>				

25X1A

9,25



DATE OF PHOTO	TYPE	QUALITY	CLASS	NO. OF CARDS	SOURCE
<u>JULY 64</u>	<u>1</u>	<u>2</u>	<u>3</u>	<u>1</u>	

CAPTIONED BY BPS

PHOTO NO. **Approved For Release**

1015487

COUNTRY **CZ**

AREA NO.	SUBJECT	SUBJECT	SUBJECT	SUBJECT	SUBJECT	SUBJECT	SUBJECT	SUBJECT
327.M	A53	ILLEGIB						
B	R	A	T	I	S	L	A	V
O	N	W	E	L	D	E	D	C
T	A	S	S	E	M	B	L	E
COMPONENTS AT INSTITUTE OF WELDING								

PROJECT
CRANK SHAFT
OF FORGED

25X1A

DATE OF PHOTO	TYPE	QUALITY	CLASS	NO. OF CARDS
		2		1

PHOTO NO. 1145188 LOT NO. 5561 MAP REFERENCE LATITUDE LONGITUDE
 Approved For Release 2000/04/27 : CIA-RDP78-05867A000416610094-8 E

COUNTRY CZ PROVINCE SLOVAKIA

AREA NO 327 M SUBJECT A53 SUBJECT SUBJECT SUBJECT SUBJECT SUBJECT SUBJECT SUBJECT

B R A T I S L A V A L A R G E T U

B U L A R A S S E M B L Y A T I N

S T I T U T E O F W E L D I N G

DATE OF PHOTO 9,25 TYPE 25X1A QUALITY 2 CLASS 3 NO. OF CARDS 1

CLASSIFICATION CAPTIONED BY Approved For Release 2000/04/27 : CIA-RDP78-05867A000416610004-8

PHOTO NO. **Approved For Release 2000/04/27 : CIA-RDP78-05867A000416610004-8** LOT NO. MAP REFERENCE LATITUDE LONGITUDE

COUNTRY **PT.** PROVINCE **TRÁS-OS-MONTES E ALTO DOURO**

AREA NO	SUBJECT	SUBJECT	SUBJECT	SUBJECT	SUBJECT	SUBJECT	SUBJECT	SUBJECT
21128M	D36	AKV	AKT					
J	O	R	R	E	D	E	M	O
R	I	D	G	E	O	V	E	R
E	R							

						1,29		25X1A	
--	--	--	--	--	--	------	--	-------	--

DATE OF PHOTO	TYPE	QUALITY	CLASS	NO. OF CARDS	SOURCE
62	4	2	2	3	[REDACTED]

CLASSIFICATION **SECRET** CAPTIONED BY **BPC**

PHOTO NO. **Approved For Release 2000/04/27 : CIA-RDP78-05867A000416610004-8**

MAP REFERENCE **4101 N 656 W** LATITUDE **41° 01' N** LONGITUDE **65° 6' W**

COUNTRY **PT** PROVINCE **BEIRA ALTA**

AREA NO	SUBJECT	SUBJECT	SUBJECT	SUBJECT	SUBJECT	SUBJECT	SUBJECT	SUBJECT
41128 H	D 36	AKT	AKV	E 62				
B A R C	A	D E	A	L V A	(R R)	F	F L	
0 0 D	D A M A G E	0 N	B A N K S					
0 F	U P P E R	D O U R O	R I V E R	OF CITY				

25X1A

DATE OF PHOTO	TYPE	QUALITY	CLASS	NO. OF CARDS	SOURCE
6 2 4	2	2	2	4	[REDACTED]

PHOTO NO. 101549i LOT NO. R-4867 MAP REFERENCE LATITUDE LONGITUDE
 COUNTRY Approved For Release 2000/04/27 : CIA-RDP78-05867A000416610004-8
 PT BEIRA ALTA

AREA NO	SUBJECT	SUBJECT	SUBJECT	SUBJECT	SUBJECT	SUBJECT	SUBJECT	SUBJECT
41128 M	D36	AKU	AKT.					
B A R C A	⁵	D I E	¹⁰	A L V A	¹⁵	B R I D G E	²⁰	
E O V E R	²⁵	U P P E R	³⁰	D O U R O	³⁵	R	⁴⁰	
I V E R	⁴⁵		⁵⁰					

DATE OF PHOTO	TYPE	QUALITY	CLASS	NO. OF CARDS	SOURCE OF PHOTOGRAPH
6 2	4	2	2	3	[REDACTED]

CLASSIFICATION SECRET CAPTIONED BY BDF
 FORM NO. 174 Approved For Release 2000/04/27 : CIA-RDP78-05867A000416610004-8
 PHOTO ANALYSIS REPORT

PHOTO NO. 1015500 LOT NO. 9803

Approved For Release 2000/04/27 : CIA-RDP78-05867A000416610004-8

COUNTRY PO PROVINCE WARSAW LATITUDE 5215 N LONGITUDE 2100 E

AREA NO	7255 M	SUBJECT	C26	SUBJECT	C71	SUBJECT		SUBJECT		SUBJECT		SUBJECT	
	WARSAW												
	ERMAR				LINE					AT			
	MARKET									SUPER			SUP
													STAM
										SUPER SAM			

PHOTO NO. 1015492 LOT NO. R-4867

Approved For Release 2000/04/27 : CIA-RDP78-05867A000416610004-8

COUNTRY Pφ PROVINCE BEIRA BAIXA MAP REFERENCE NIS LATITUDE 4017 N LONGITUDE 730 W

AREA NO	6128 M	SUBJECT	D36	SUBJECT	AKT	SUBJECT	AKU	SUBJECT		SUBJECT		SUBJECT	
	COVILHA						(NR)						
	DIGE									ROAD			BR
	OVER												RIVE
	R, SOUTH									ZEEZER			
													CITY

DATE OF PHOTO

TYPE	QUALITY	CLASS	NO. OF CARDS	SOURCE OF PHOTO
624	2	2	3	[REDACTED]

CLASSIFICATION SECRET

CAUTIONED BY

Approved For Release 2000/04/27 : CIA-RDP78-05867A000416610004-8

PHOTO NO.	3	LOT NO.		MAP REFERENCE		LATITUDE		LONGITUDE	
PHOTO NO.		LOT NO.	T 53 52	MAP REFERENCE	C	LATITUDE	35 31 N	LONGITUDE	35 47 E

PHOTO NO.	1015516	LOT NO.	T 53 52	MAP REFERENCE	C	LATITUDE	35 31 N	LONGITUDE	35 47 E
COUNTRY	BY	PROVINCE	LATAKIA						

PHOTO NO.	1015515	LOT NO.	T 53 52	MAP REFERENCE	C	LATITUDE	35 31 N	LONGITUDE	35 47 E
COUNTRY	BY	PROVINCE	LATAKIA						

AREA NO.	SUBJECT	SUBJECT	SUBJECT	SUBJECT	SUBJECT	SUBJECT	SUBJECT	SUBJECT
422K	ALA	984						
L A T A K I A	5	A	10	P O R T	15	(3)	R A D A	20
R.	25		30		35			40
	45		50					45

PART 2 OF 8 PART PAN. SEE CIA

DATE OF PHOTO	30 APR 64	TYPE	4	QUALITY	1	CLASS	B	NO. OF CARDS	2	SOURCE OF PHOTOGRAPH	25X1A
---------------	-----------	------	---	---------	---	-------	---	--------------	---	----------------------	-------

CLASSIFICATION SECRET/NO FORN DISSEM CAPTIONED BY [REDACTED]

Approved For Release 2000/04/27 : CIA-RDP78-05867A000416610004-8

PHOTO NO. 7255 M
 Approved For Release 2000/04/27 : CIA-RDP78-05867A000416610004-8
 MAP REFERENCE
 LATITUDE 52 10 N
 LONGITUDE 21 00 E

COUNTRY	PO								PROVINCE	WARSAW												
AREA NO	7255 M		SUBJECT	C26		SUBJECT	C71		SUBJECT			SUBJECT			SUBJECT			SUBJECT				
	W	A	R	S	A	W			L	I	N	E	S			A	T			S	U	P
	E	R	M	A	R	K	E	T														

DATE OF PHOTO	AUGUST 6 4		TYPE	4		QUALITY	2		CLASS	3		NO. OF CARDS	2		SO#	[REDACTED]			
CLASSIFICATION	Approved For Release 2000/04/27 : CIA-RDP78-05867A000416610004-8																		

PHOTO NO. **1015501** **Approved For Release 2000/04/27 : CIA-RDP78-05867A000416610004-8**

COOUNTRY		PROVINCE			LATITUDE		LONGITUDE	
728511		WARSAW			6, 10		25X1A	
AREA NO	SUBJECT	SUBJECT	SUBJECT	SUBJECT	SUBJECT	SUBJECT	SUBJECT	SUBJECT
728511	C76	71						
WARSAW	AW		PRODUC	E	DEPT			
			SUPER	SAM	SUPER			
ARKE	T							

DATE OF PHOTO	TYPE	QUALITY	CLASS	NO. OF CARDS	SOURCE
AUGUST 64	1	2	43	2	[REDACTED]
CLASSIFICATION				CAPTIONED BY	
				DPC	

PHOTO NO. 15
 Approved For Release 2000/04/27 : CIA-RDP78-05867A000416640004-8
 MAP REFERENCE
 LATITUDE
 LONGITUDE

COUNTRY	PO		PROVINCE WARSAW							
AREA NO	SUBJECT	SUBJECT	SUBJECT	SUBJECT	SUBJECT	SUBJECT	SUBJECT	SUBJECT	SUBJECT	
7255 M	C26	C71	C6B							
WARSAW	MARKET		OPEN			FARMERS				

OK to disp w
 OTR/CT
 Plus 8 apr 68

25X1A

6, 7, 10 25X1A

DATE OF PHOTO	TYPE	QUALITY	CLASS	NO. OF CARDS	SC
AUGUST 64	4	2	3	3	
CLASSIFICATION					RETURN TO ARCHIVES & RECORDS CENTER
CAPTIONED BY					IMMEDIATELY AFTER USE
BPC					12/68-2

Approved For Release 2000/04/27 : CIA-RDP78-05867A000416610004-8

PHOTO NO. 1015505 MAP REFERENCE 4021 N 1437 E LATITUDE 4021 N LONGITUDE 1437 E

COUNTRY YU PROVINCE HRVATSKA

AREA NO	SUBJECT	SUBJECT	SUBJECT	SUBJECT	SUBJECT	SUBJECT	SUBJECT	SUBJECT
280 M	984	AMA						
P R E M U D A	I S L A N D	S I G N						
A L S T A T I O N	R A D A R	T A N						
S T A L L A T I O N	W I T H	ANTENNA						

1, 3, 9, 23 25X1A

DATE OF PHOTO	TYPE	QUALITY	CLASS	NO. OF CARDS
9 JUNE 64	4	2	B	2

CLASSIFICATION ~~SECRET~~ / ~~TOP SECRET~~ CAPTIONED BY Bpc

Approved For Release 2000/04/27 : CIA-RDP78-05867A000416610004-8

FORM NO. 174 1 Jun 56 PHOTO ANALYSIS REPORT

PHOTO NO. 1015504

COUNTRY SY

AREA NO. 432K

MAP REFERENCE 3352

PROVINCE LATAKIA

LATITUDE 35 21N

LONGITUDE 35 47E

SUBJECT	SUBJECT	SUBJECT	SUBJECT	SUBJECT	SUBJECT	SUBJECT	SUBJECT
<u>ALF</u>	<u>9LZ</u>	<u>AL4</u>					
<u>H A T A K I A</u>			<u>P O R T</u>				
<u>E T</u>	<u>T A N K E R</u>					<u>A T A N C H O R</u>	

PART 1 OF 10 PART PAN. SEE CIA

8-30

DATE OF PHOTO	TYPE	QUALITY	CLASS	NO. OF CARDS	SOURCE OF PHOTOGRAPH
<u>30 APR 64</u>	<u>4</u>	<u>1</u>	<u>B</u>	<u>3</u>	<u>25X1A</u>

CLASSIFICATION SECRET

CAPTIONED BY FM

Approved For Release 2000/04/27 : CIA-RDP78-05867A000416610004-8

PHOTO NO. 1015505 MAP REFERENCE 73332 LATTITUDE 35 31N LONGITUDE 35 47E

COUNTRY SY PROVINCE LATAKIA

AREA NO	SUBJECT	SUBJECT	SUBJECT	SUBJECT	SUBJECT	SUBJECT	SUBJECT	SUBJECT
422K	ALA	99K						
LATAKIA			10	P O R T		15	(2) B A T T	20
E R Y	0 F	4	30	C U N S		35		40
			45					

PART 2 OF 10 PART PAN. SEE CIA

3-30

DATE OF PHOTO	TYPE	QUALITY	CLASS	NO. OF CARDS	SOURCE OF PHOTOGRAPH
30 APR 64	4	1	B	2	25X1A