

PHOTO NO.	Approved For Release 2000/04/27 : CIA-RDP78-05867A000416610016-5	LOT NO.	1016055	MAP REFERENCE		LATITUDE	29-53E	LONGITUDE		
COUNTRY	EG		PROVINCE	ALEXANDRIA GOVERNORATE						
AREA NO	117P	SUBJECT	ALY	SUBJECT		SUBJECT		SUBJECT		
A	L	E	X	A	N	A	D	R	I	
F	I	K	V	O	S	N	O	V	E	
C	A	R	O	F	S	T	E	E	L	
CYLINDERS, APPROX 5 METERS LONG AND 2.5 METERS IN DIAMETER.										
30										
DATE OF PHOTO	9 Aug 64	TYPE	4	QUALITY	2	CLASS	C	NO. OF CARDS	1	
CLASSIFICATION	SECRET		CONTAINS FOREIGN DISC		CAPTIONED BY		[REDACTED]			
FORM NO. 174	Approved For Release 2000/04/27 : CIA-RDP78-05867A000416610016-5						GPO 871-265		1 Aug 56	

PHOTO ANALYST'S REPORT

PHOTO NO. Approved For Release 2000/04/27 : CIA-RDP78-05867A000416610016-5 LOT NO. 101605G MAP REFERENCE 38 LATITUDE 60N LONGITUDE 117 43E

COUNTRY CH PROVINCE Wao 381A (#OPH#)

AREA NO	SUBJECT	SUBJECT	SUBJECT	SUBJECT	SUBJECT	SUBJECT	SUBJECT	SUBJECT	SUBJECT
<u>L</u>	<u>ALA</u>	<u>A63</u>							
<u>TA-K</u>	<u>U</u>	<u>H</u>	<u>\$</u>	<u>10</u>	<u>N-K</u>	<u>A</u>	<u>15</u>	<u>NG</u>	<u>20</u>
	<u>25</u>	<u>KETCH</u>		<u>30</u>	<u>OF</u>	<u>35</u>	<u>NEW</u>	<u>40</u>	<u>WHAR</u>
<u>VE</u>	<u>45</u>	<u>U/C</u>		<u>50</u>					

See CIA - 182 5 25X1A



DATE OF PHOTO	TYPE	QUALITY	CLASS	NO. OF CARDS	SOURCE
<u>MAY</u>	<u>64</u>	<u>⊕</u>	<u>2</u>	<u>B</u>	<u>2</u>


PHOTO NO. *Approved For Release 2000/04/27 : CIA-RDP78-05867A000416610016-5*

COOUNTRY: *CH* PROVINCE: *Was 381A (HOREH)*

AREA NO	SUBJECT	SUBJECT	SUBJECT	SUBJECT	SUBJECT	SUBJECT	SUBJECT	SUBJECT	SUBJECT
<i>L</i>	<i>ALA</i>	<i>AG3</i>	<i>AKM</i>						
<i>TA-K</i>	<i>U</i>	<i>H</i>	<i>S</i>	<i>10</i>	<i>N-K</i>	<i>15</i>	<i>ANG</i>	<i>P</i>	<i>20</i>
<i>R</i>	<i>25</i>	<i>R</i>	<i>30</i>	<i>TERMINUS</i>	<i>35</i>	<i>7</i>	<i>NEW</i>	<i>40</i>	
<i>C</i>	<i>45</i>	<i>O</i>	<i>N</i>	<i>50</i>	<i>TRUCTION</i>	<i>0</i>	<i>N</i>		

see sketch on CIA

25X1A



DATE OF PHOTO	TYPE	QUALITY	CLASS	NO. OF CARDS	SOURCE
<i>MAY 64</i>	<i>4</i>	<i>2</i>	<i>B</i>	<i>3</i>	

CLASSIFICATION: *Secret/NFD* CAPTIONED BY: *REB*

PHOTO NO. *1018058* LOT NO. *7-3857* MAP REFERENCE *Wac. 381A* LATITUDE *117* LONGITUDE *113E*
 Approved For Release 2000/04/27 : CIA-RDP78-05867A000416610016-5

COUNTRY	CH		PROVINCE	Wac. 381A															
AREA NO.	L	SUBJECT	A63	SUBJECT	ALA	SUBJECT		SUBJECT		SUBJECT									
	T	A	-	K	⁵ U	H	S	¹⁰ I	N	-	K	A	N	¹⁵ G	P	O	R	T	²⁰
					²⁵ W	H	A	R	F	³⁰ U	C			³⁵					⁴⁰
					⁴⁵					⁵⁰									

See sketch on CIA _____ 25X1A

(2)



DATE OF PHOTO	TYPE	QUALITY	CLASS	NO. OF CARDS
May 64	4	2	B	2
CLASSIFICATION	SECRET/NF/... <i>SECRET/NF/...</i>		CAPTIONED BY <i>LEB</i>	

PHOTO NO. *Approved For Release 2000/04/27 : CIA-RDP78-05867A000416610016-5* LOT NO. *7-5857* MAP REFERENCE *169* LATITUDE *117* LONGITUDE *43E*

COUNTRY *CH* PROVINCE *Wac. 381A*

AREA NO	SUBJECT	SUBJECT	SUBJECT	SUBJECT	SUBJECT	SUBJECT	SUBJECT	SUBJECT
<i>L</i>	<i>ALA</i>	<i>ALB</i>						
<i>TA-K</i>	<i>U</i>	<i>H</i>	<i>S</i>	<i>10</i>	<i>N</i>	<i>-</i>	<i>K</i>	<i>15</i>
								<i>20</i>
	<i>D</i>	<i>R</i>	<i>E</i>	<i>25</i>	<i>D</i>	<i>G</i>	<i>E</i>	<i>R</i>
				<i>30</i>				<i>35</i>
				<i>45</i>				<i>40</i>

25X1A

30




DATE OF PHOTO	TYPE	QUALITY	CLASS	NO. OF CARDS
<i>May 64</i>	<i>4</i>	<i>2</i>	<i>B</i>	<i>2</i>

CLASSIFICATION *Secret/Information* CAPTIONED BY *ZLB*

PHOTO NO. **Approved For Release 2000/04/27 : CIA-RDP78-05867A000416610016-5** LOT NO. **7357** MAP REFERENCE **WAC 381A** LATITUDE **117** LONGITUDE **42E**

COUNTRY **CH** PROVINCE **WAC 381A**

AREA NO	SUBJECT	SUBJECT	SUBJECT	SUBJECT	SUBJECT	SUBJECT	SUBJECT	SUBJECT	SUBJECT
L	ALA	ALB							
TA-K	U	H	IN-K	ANG	P	D	R	T	
	J	B	C	R	A	N	E	S	

25X1A


30

DATE OF PHOTO	TYPE	QUALITY	CLASS	NO. OF CARDS	SOURCE
MAY	04	1	2	B	2


CLASSIFICATION **Secret/NOFORN** CAPTIONED BY **REB**

PHOTO NO. 1016061
 Approved For Release 2000/04/27 : CIA-RDP78-05867A000416610016-5
 MAP REFERENCE 58327
 LATITUDE 51° 57' N
 LONGITUDE 13° 57' E

COUNTRY	GE (SEE)		PROVINCE BRANDENBURG											
AREA NO	214 M	SUBJECT	AKN	SUBJECT	A4F	SUBJECT		SUBJECT		SUBJECT		SUBJECT		
	L	U	B	B	E	N	A	U	10	T	H	E	R	M
	C	T	R	15	A	L	E	L	15	S	T	A	T	I
	(B	G)	25	C	P	O	W	E	30	S	T	A	T	I
			45						50					

25X1A

7, 17, 27



DATE OF PHOTO	TYPE	QUALITY	CLASS	NO. OF CARDS	SC
	4	2	3	2	

CLASSIFICATION CONF
 CAPTIONED BY BPC

PHOTO NO. 1016062
 Approved For Release 2000/04/27 : CIA-RDP78-05867A0004006610016-5
 MAP REFERENCE
 LATTITUDE
 LONGITUDE 51 255 E

COUNTRY GE ~~GERMANY~~ PROVINCE SACHSEN

AREA NO.	SUBJECT	SUBJECT	SUBJECT	SUBJECT	SUBJECT	SUBJECT	SUBJECT	SUBJECT
724 M	C6B	AKC	AKC	C64	AKC			
CH E M N I T Z				T O W N			C E N T R	

25X1A

DATE OF PHOTO	TYPE	QUALITY	CLASS	NO. OF CARDS	SO
	4	2	3	3	

6, 7, 10

CLASSIFICATION ~~SECRET~~ CAPTIONED BY BPC

PHOTO NO. *Approved For Release 2000/04/27 : CIA-RDP78-05867A000416610016-5* MAP REFERENCE *1926 E* LATITUDE *1926 E* LONGITUDE

COUNTRY *AL.* PROVINCE *DURRES*

AREA NO	SUBJECT	SUBJECT	SUBJECT	SUBJECT	SUBJECT	SUBJECT	SUBJECT	SUBJECT
<i>4110 M</i>	<i>ALG</i>	<i>AKQ</i>	<i>ALA</i>	<i>C71</i>	<i>AKN</i>			
<i>DURRES</i>	<i>ES</i>		<i>RAIL</i>	<i>ROAD</i>		<i>SITA</i>		
<i>TION</i>	<i>W</i>	<i>PORT</i>	<i>FACILIT</i>	<i>ITY</i>				
<i>ES</i>	<i>IN</i>	<i>BIG</i>						

25X1A

8
6, 7, 27

DATE OF PHOTO	TYPE	QUALITY	CLASS	NO. OF CARDS
	<i>4</i>	<i>2</i>	<i>3</i>	<i>5</i>

CLASSIFICATION *CONF* CAPTIONED BY *BPC*

PHOTO NO. 1016064 Approved For Release 2000/04/27 : CIA-RDP78-05867A000416610016-5 MAP REFERENCE LATITUDE 2837 E

COUNTRY		PROVINCE							
RU		MAREA							
AREA NO	SUBJECT	SUBJECT	SUBJECT	SUBJECT	SUBJECT	SUBJECT	SUBJECT	SUBJECT	SUBJECT
760 M	C6B	CON	CON	CON					
	5	10	15	20					
M A N I F A L I A		H O U S E		O F					
	25	30	35	40					
U L T U R E									
	45	50							

25X1A

6, 7, 10

DATE OF PHOTO	TYPE	QUALITY	CLASS	NO. OF CARDS	SC
	4	2	3	3	

CAPTIONED BY BPC

Approved For Release 2000/04/27 : CIA-RDP78-05867A000416610016-5

PHOTO NO. 1016065 MAP REFERENCE 75632 LATITUDE 4618 N LONGITUDE 2837 E

COUNTRY	PROVINCE	SUBJECT	SUBJECT	SUBJECT	SUBJECT	SUBJECT	SUBJECT
RV	MAREA	CHA	C36	DW			
AREA NO. 760 M							
MAMAIA				RESORT	15	ON	RU
MAINIAN				COAST	35	HOTEL	40

RESORT HOTEL

25X1A

2/7/19



DATE OF PHOTO	TYPE	QUALITY	CLASS	NO. OF CARDS	SCALE
	4	2	3	2	

CAPTIONED BY
BPE

Approved For Release 2000/04/27 : CIA-RDP78-05867A000416610016-5

Approved For Release 2000/04/27 : CIA-RDP78-05867A000416610016-5

Approved For Release 2000/04/27 : CIA-RDP78-05867A000416610016-5

PHOTO NO. 1018081 T 583
 Approved For Release 2000/04/27 : CIA-RDP78-05867A000416610016-5
 MAP REFERENCE T 583
 LATITUDE 42° 16' N
 LONGITUDE 23° 18' E

COUNTRY BU PROVINCE SOFIA

AREA NO	SUBJECT	SUBJECT	SUBJECT	SUBJECT	SUBJECT	SUBJECT	SUBJECT	SUBJECT
3120 M	C6B	C71	C28	C16	AKA	C34		
S O F I A	⁵	R E D	¹⁰	S Q U A R E	¹⁵	H Q	²⁰	
C O M M U N I S T	²⁵	P A R T Y	³⁰					
(T H E)	⁴⁵	B A C K G R O U N D	⁵⁰					

25X1A

6, 7, 8, 10

DATE OF PHOTO	TYPE	QUALITY	CLASS	NO. OF CARDS	SC
	4	2	3	6	

CAPTIONED BY BPC

PHOTO NO. 1016068
 MAP REFERENCE CIA-RDP78-05867A000416610016-5
 LATITUDE 30° 36' E
 LONGITUDE 30° 36' E

COUNTRY UA PROVINCE NATAL

AREA NO	SUBJECT	SUBJECT	SUBJECT	SUBJECT	SUBJECT	SUBJECT	SUBJECT	SUBJECT	SUBJECT
<u>281</u>	<u>C78</u>	<u>C56</u>	<u>C51</u>						
<u>I N A N D A</u>	<u>5</u>		<u>T R I B A L</u>	<u>10</u>			<u>E L D E R</u>	<u>20</u>	
<u>5</u>	<u>(I K E H L A 5)</u>	<u>25</u>	<u>30</u>	<u>W T</u>	<u>35</u>	<u>I 5</u>	<u>I A H</u>	<u>40</u>	<u>5</u>
<u>H E M B E</u>	<u>45</u>	<u>F E 5</u>	<u>50</u>	<u>T I V A L I</u>					

25X1A

DATE OF PHOTO	TYPE	QUALITY	CLASS	NO. OF CARDS	SIZE OF PHOTOGRAPH
<u>July 6 4</u>	<u>4</u>	<u>1</u>	<u>3</u>	<u>3</u>	

CLASSIFICATION CONF CAPTIONED BY CM

PHOTO NO. 1016069
 Approved For Release 2000/04/27 : CIA-RDP78-05867A000416610016-5
 MAP REFERENCE 73676
 LATITUDE 05° 14' N
 LONGITUDE 30° 36' E

COUNTRY	UA								PROVINCE	NATAL											
AREA NO	88Y		SUBJECT	C56	SUBJECT	C78	SUBJECT	C51	SUBJECT		SUBJECT		SUBJECT		SUBJECT		SUBJECT		20		
	I	N	A	N	D	A				D	R	A	C	E	R	S		A	T	3	
	S	I	A	H		S	H	E	M	B	E		F	E	S	T		I	V	A	L

25X1A

DATE OF PHOTO	8-10		TYPE	QUALITY	CLASS	NO. OF CARDS	SOURCE OF PHOTOGRAPH
July 64	4	1	3	3			
CLASSIFICATION	CONF		CAPTIONED BY		CM		

Approved For Release 2000/04/27

MAP REFERENCE

LATITUDE

LONGITUDE

PHOTO NO.

101607

T 5676

CIA-RDP78-05867A000416610016-5

3056 E

COUNTRY

UA

PROVINCE

NATAL

AREA NO

887

SUBJECT

C78

SUBJECT

C51

SUBJECT

C52

SUBJECT

SUBJECT

SUBJECT

SUBJECT

SUBJECT

INANA

DA

TRIBAL

ELDER

AT

FESTIVAL

MEMO

Ry

IFISHIAH

SHEMBE

25X1A

S-10

DATE OF PHOTO

TYPE

QUALITY

CLASS

NO. OF CARDS

SOURCE OF PHOTOGRAPH

July 64

4

1

3

3

CAPTIONED BY

PM

CLASSIFICATION

CONF

Approved For Release 2000/04/27

CIA-RDP78-05867A000416610016-5

FORM NO. 174

USE PREVIOUS EDITIONS

PHOTO ANALYSIS REPORT

GPO 871-249

PHOTO NO. 101607 Approved For Release 2000/04/27 : CIA-RDP78-05867A000416610016-5

COUNTRY UA PROVINCE NATAL MAP REFERENCE 1-26-76 LATITUDE 3056E LONGITUDE 3056E

AREA NO	SUBJECT	SUBJECT	SUBJECT	SUBJECT	SUBJECT	SUBJECT	SUBJECT	SUBJECT
<u>281</u>	<u>C81</u>	<u>C7G</u>	<u>C56</u>					
<u>ENANDA</u>	<u>A</u>		<u>ZULU</u>			<u>15</u>	<u>9</u>	<u>IRLS</u>
<u>T</u>	<u>F</u>	<u>E</u>	<u>T</u>	<u>I</u>	<u>V</u>	<u>A</u>	<u>L</u>	<u>IN</u>
<u>C</u>	<u>F</u>	<u>I</u>	<u>A</u>	<u>H</u>	<u>H</u>	<u>EMBE</u>	<u>UMBRELLA</u>	<u>40</u>

IS STATUS SYMBOL.

25X1A

DATE OF PHOTO	TYPE	QUALITY	CLASS	NO. OF CARDS	SOURCE OF PHOTOGRAPH
<u>July 6</u>	<u>4</u>	<u>4</u>	<u>1</u>	<u>3</u>	<u>3</u>
CLASSIFICATION <u>SECRET</u>				CAPTIONED BY <u>1/1</u>	

PHOTO NO. 1018072
 Approved For Release 2000/04/27 : CIA-RDP78-05867A000416610016-5
 MAP REFERENCE 30468
 LATITUDE 3056E
 LONGITUDE 3056E

COUNTRY UA PROVINCE NATAL

AREA NO	SUBJECT	SUBJECT	SUBJECT	SUBJECT	SUBJECT	SUBJECT	SUBJECT	SUBJECT
<u>28Y</u>	<u>278</u>	<u>C56</u>	<u>C51</u>					
<u>INANDA</u>	<u>A</u>		<u>S</u>	<u>10</u>	<u>INGER</u>	<u>15</u>	<u>AT</u>	<u>20</u>
<u>STIV</u>	<u>25</u>	<u>A L</u>	<u>30</u>	<u>HONORING</u>	<u>35</u>	<u>M</u>	<u>40</u>	<u>FE</u>
<u>RY</u>	<u>45</u>	<u>OF</u>	<u>50</u>	<u>ISHIAH</u>		<u>HEMBE</u>		

25X1A

8-10

DATE OF PHOTO	TYPE	QUALITY	CLASS	NO. OF CARDS	SOURCE OF PHOTOGRAPH
<u>JULY 6 4 4</u>	<u>1</u>	<u>3</u>	<u>3</u>	<u>3</u>	[REDACTED]
CLASSIFICATION <u>CONF</u>				CAPTIONED BY <u>LM</u>	

PHOTO NO. 1016973
 Approved For Release 2000/04/27 : CIA-RDP78-05867A00046610016-5
 MAP REFERENCE 75696 LATITUDE 3041N LONGITUDE 3056E

COUNTRY U.A. PROVINCE NATAL

AREA NO.	SUBJECT	SUBJECT	SUBJECT	SUBJECT	SUBJECT	SUBJECT	SUBJECT	SUBJECT
<u>281</u>	<u>C12</u>	<u>C16</u>	<u>C68</u>					
<u>INANDA</u>	<u>A</u>	<u>M</u>	<u>I</u>	<u>S</u>	<u>1</u>	<u>O</u>	<u>N</u>	<u>CENT</u>
<u>ER.</u>	<u>C</u>	<u>H</u>	<u>U</u>	<u>R</u>	<u>C</u>	<u>H</u>	<u>CEN.</u>	<u>MG.</u>

25X1A


DATE OF PHOTO	TYPE	QUALITY	CLASS	NO. OF CARDS	SOURCE OF PHOTOGRAPH
<u>JULY 6</u>	<u>4</u>	<u>4</u>	<u>1</u>	<u>3</u>	<u>3</u>
CLASSIFICATION <u>CONF</u>					CAPTIONED BY <u>FM</u>

PHOTO NO. 10180 75676 Approved For Release 2000/04/27 : CIA-RDP78-03867A000416610016-5 MAP REFERENCE (78) LATITUDE 3056E LONGITUDE 3056E

COUNTRY LA PROVINCE NATAL

AREA NO.	SUBJECT	SUBJECT	SUBJECT	SUBJECT	SUBJECT	SUBJECT	SUBJECT	SUBJECT
<u>284</u>	<u>C71</u>	<u>C51</u>						
<u>I N A N D A</u>			<u>F E S T</u>	<u>I V A L</u>	<u>I N</u>			
<u>M E M O R Y</u>		<u>O F</u>	<u>I S</u>	<u>I A H</u>	<u>S H E M</u>			
<u>B E.</u>								

25X1A

DATE OF PHOTO	TYPE	QUALITY	CLASS	NO. OF CARDS	SOURCE OF PHOTOGRAPH
<u>JULY 6 4 4</u>	<u>8-10</u>	<u>1</u>	<u>3</u>	<u>2</u>	
CLASSIFICATION <u>CONF</u>					CAPTIONED BY <u>FM</u>

Approved For Release 2000/04/27 : CIA-RDP78-05867A000416610016-5

PHOTO NO.

1016075

AREA REFERENCE

LATITUDE

LONGITUDE

COUNTRY

PROVINCE

WAC 739B

AREA NO

V8

SUBJECT

SUBJECT

SUBJECT

SUBJECT

SUBJECT

SUBJECT

SUBJECT

SUBJECT

5

25

45

10

30

50

15

35

20

40

25X1A

DATE OF PHOTO

TYPE

QUALITY

CLASS

NO. OF CARDS

SOURCE

Nov 64

4

4

3

3



CAPTIONED BY

CLASSIFICATION

Approved For Release 2000/04/27 : CIA-RDP78-05867A000416610016-5

GPO: 871-285

FORM NO. 174 1 Jun 58

USE PREVIOUS EDITIONS

PHOTO ANALYSIS REPORT

Approved For Release 2000/04/27 : CIA-RDP78-05867A000416610016-5 108 29 E

PHOTO NO. 1016076 REFERENCE NO. T5695 LATITUDE 078-05867A000416610016-5 LONGITUDE 108 29 E

COUNTRY	PROVINCE	SUBJECT	SUBJECT	SUBJECT	SUBJECT	SUBJECT	SUBJECT	SUBJECT
	WAC 737A							
AREA NO. V8	SUBJECT C68	SUBJECT E62	SUBJECT C38	SUBJECT AKU				
TAM	5 K14		10 U1EW		15 OF		20 FLO	
DEED	25 VILL		30 AGE		35 RD		40 FRA	
R	45		50					

25X1A

(7.28.69)



DATE OF PHOTO	TYPE	QUALITY	CLASS	NO. OF CARDS	SOURCE
Nov 64	8	2	3	4	

Approved For Release 2000/04/27 : CIA-RDP78-05867A000416610016-5

PHOTO ANALYSIS REPORT

Approved For Release 2000/04/27 : CIA-RDP78-05867A000416610016-5

PHOTO NO.	101894		REFERENCE	CIA-RDP78-05867A000416610016-5		LATITUDE	10703		LONGITUDE	E	
COUNTRY	WAC 73A B										
AREA NO	VJ	SUBJECT	AKU	SUBJECT	CAC	SUBJECT		SUBJECT		SUBJECT	
	PHU	5	MY	10	MIN	15	NE	20	WAR	NING	25
	S	25	ON	30	U	35	ILL	40	LAB	E	OUT
	S	45	KART	50	(K)						

25X1A

DATE OF PHOTO	TYPE	QUALITY	CL/SS	NO. OF CARDS	SOURCE
Nov 64	4	2	3	2	[REDACTED]
CAPTIONED BY					

PHOTO NO. **1U16078** **Approved For Release 2000/04/27** MAP REFERENCE **CIA-RDP78-05867A000416610016-5** LATITUDE LONGITUDE

COUNTRY **USSR** PROVINCE

AREA NO.	N	SUBJECT	HIC	SUBJECT		SUBJECT		SUBJECT		SUBJECT		SUBJECT		SUBJECT	
	BRIDGE		8		10	ELECT.		15	GEAR		20				
	NTANKER		30	TBILISI		35	SIT		40	AT					
	GELA		50	SITILY											

25X1A

16,30



DATE OF PHOTO	TYPE	QUALITY	CLASS	NO. OF CARDS
5-7 July	64	4	2	C
				1

CLASSIFICATION **NO FOREIGN DISS**

CAPTIONED BY **007**

PHOTO NO. **Approved For Release 2000/04/27** : CIA-RDP78-05867A000416610016-5

COUNTRY **USSR** PROVINCE

AREA NO	SUBJECT	SUBJECT	SUBJECT	SUBJECT	SUBJECT	SUBJECT	SUBJECT	SUBJECT
N	AIC							
TANKER	TBILISI						AT	GE
LA, SICILY								

25X1A

16,30

DATE OF PHOTO	TYPE	QUALITY	CLASS	NO. OF CARDS
5-7 July 64	4	2	C	1



CLASSIFIED **SECRET/NO FOREIGN DISS**

CAPTIONED BY **002**

Approved For Release 2000/04/27 : CIA-RDP78-05867A000416610016-5

PHOTO NO. 1016080

MAP REFERENCE LATTITUDE LONGITUDE

COUNTRY USSR PROVINCE

AREA NO	SUBJECT	SUBJECT	SUBJECT	SUBJECT	SUBJECT	SUBJECT	SUBJECT
N	AIC						
TANKER	ER	PRAGA	AT	AN			
TALIAN	AM	PORT					

25X1A

16,30

DATE OF PHOTO	TYPE	QUALITY	CLASS	NO. OF CARBS
Summer	64	4	2	C 1

CAPTIONED BY [Signature]

Approved For Release 2000/04/27 : CIA-RDP78-05867A000416610016-5

PHOTO NO. 1016081

COUNTRY USSR

AREA NO. N A I C

SUBJECTS: BRIDGE AND ELECTRONIC GEAR ON TANKER PARAGLIDER AN ITALIAN PORT

DATE OF PHOTO: Summer 64

TYPE: 4

QUALITY: 4

CLASS: C

NO. OF CARDS: 1

CLASSIFICATION: **CONFIDENTIAL/NO FOREIGN DISS**

FORM NO. 174

APPROVED FOR RELEASE 2000/04/27 : CIA-RDP78-05867A000416610016-5

PHOTO ANALYSIS REPORT

25X1A

16,30

PHOTO NO. 1016082 Approved For Release 2000/04/27 : CIA-RDP78-05867A000416610016-5

COUNTRY USSR PROVINCE

AREA NO	SUBJECT	SUBJECT	SUBJECT	SUBJECT	SUBJECT	SUBJECT	SUBJECT	SUBJECT	SUBJECT
N	AIC								
T	A	N	K	E	R	L	Y	U	B
L	I	V	O	R	N	O	,	I	T

25X1A

DATE OF PHOTO	TYPE	QUALITY	CLASS	NO. OF CARDS	CAPTIONED BY
17/25 Sept. 64	4	2	C	1	008

PHOTO NO. 1018083
 Approved For Release 2000/04/27 : CIA-RDP78-05897A000416610016-5
 MAP REFERENCE
 LATITUDE 28 54N
 LONGITUDE 127 32E

COUNTRY	PROVINCE						
AREA NO	Nac 380 B						
KN	SUBJECT	SUBJECT	SUBJECT	SUBJECT	SUBJECT	SUBJECT	SUBJECT
	ASF						
H A M H U N G	5		10	Y O N G S O N G	15		20
					35		40
C H I N E	25	P L T	30				
	45		50				

37

25X1A

①

DATE OF PHOTO	TYPE	QUALITY	CLASS	NO. OF CARDS	SO
JUL-Sep 64	1	3	C	1	
CAPTIONED BY					
JEB					

PHOTO NO. 7016084 Approved For Release 2000/04/27 : CIA-RDP78-05867A000416610016-5

COUNTRY 7016084 PROVINCE Mac 380 B MAP REFERENCE 38 54 N LATITUDE 127 LONGITUDE 32E

AREA NO.	SUBJECT	SUBJECT	SUBJECT	SUBJECT	SUBJECT	SUBJECT	SUBJECT	SUBJECT
<u>KN</u>	<u>AGF</u>							
<u>H A M H U N G</u>	<u>5</u>	<u>Y O N G B O N G</u>	<u>10</u>	<u>15</u>	<u>M A</u>	<u>20</u>		
<u>C H I N E</u>	<u>25</u>	<u>P L T</u>	<u>30</u>	<u>35</u>				<u>40</u>
	<u>45</u>		<u>50</u>					

25X1A

②


DATE OF PHOTO	TYPE	QUALITY	CLASS	NO. OF CARDS	SOURCE
<u>Jul-Sep 64</u>	<u>1</u>	<u>3</u>	<u>C</u>	<u>1</u>	
CLASSIFICATION			CAPTIONED BY <u>2eb</u>		

PHOTO NO. **Approved For Release 2000/04/27 : CIA-RDP78-05867A000416610016-5** 1918085

MAP REFERENCE **4N** LATITUDE **127** LONGITUDE **32E**

COUNTRY **PROVINCE** **PLC 380B**

AREA NO	SUBJECT	SUBJECT	SUBJECT	SUBJECT	SUBJECT	SUBJECT	SUBJECT	SUBJECT
KN	AGF							
H A M H U N G			10	Y O N G B O N G	15			20
C H I N E		P L T	30		35			40
			45					

25X1A

3



DATE OF PHOTO	TYPE	QUALITY	CLASS	NO. OF CARDS	SOURCE
14-Sep-64	1	3			
CAPTIONED BY REB					

PHOTO NO. 1016086 Approved For Release 2000/04/27 : CIA-RDP78-05867A000416610016-5

COUNTRY PROVINCE *Wac 380 B* MAP REFERENCE LATITUDE *39 57N* LONGITUDE *127 32E*

AREA NO	SUBJECT	SUBJECT	SUBJECT	SUBJECT	SUBJECT	SUBJECT	SUBJECT	SUBJECT
<i>KN</i>	<i>AGF</i>							
<i>H A M H U N G</i>	<i>5</i>		<i>10</i>	<i>Y O N G B O N G</i>	<i>15</i>		<i>20</i>	<i>M A</i>
<i>C H I N E</i>	<i>25</i>	<i>P L T</i>	<i>30</i>		<i>35</i>			<i>40</i>
	<i>45</i>		<i>50</i>					

25X1A

(5)

7, 21



DATE OF PHOTO	TYPE	QUALITY	CLASS	NO. OF CARDS	SOURCE
<i>JUL-Sep</i>	<i>6</i>	<i>4</i>	<i>4</i>	<i>3</i>	<i>C 1</i>


CAPTIONED BY *REB*

PHOTO NO. 1016087 Approved For Release 2000/04/27 : CIA-RDP78-05867A000416610016-5

MAP REFERENCE 79 74N 127 32E LATITUDE 79 74N LONGITUDE 127 32E

COUNTRY	PROVINCE	SUBJECT	SUBJECT	SUBJECT	SUBJECT	SUBJECT	SUBJECT	SUBJECT	SUBJECT
	<u>WAC 380B</u>								
AREA NO <u>KN</u>	<u>AGC</u>								
<u>H A M H U N G</u>				<u>10</u>	<u>F E B</u>	<u>8</u>	<u>15</u>	<u>V # 1 N A L</u>	<u>20</u>
<u>O N F A C T O R Y</u>				<u>30</u>			<u>35</u>		<u>40</u>
				<u>45</u>					

25X1A

DATE OF PHOTO	TYPE	QUALITY	CLASS	NO. OF CARDS	SOURCE
<u>JUL-Sep 6 4</u>	<u>4</u>	<u>3</u>	<u>C</u>	<u>1</u>	

CLASSIFICATION CONFIDENTIAL CAPTIONED BY REB
 Approved For Release 2000/04/27 : CIA-RDP78-05867A000416610016-5
 PHOTO ANALYSIS REPORT

PHOTO NO. 015085 LOT NO. 71883 MAP REFERENCE CIA-RDP78-05867A000416610016-5 LATITUDE 29 27N LONGITUDE 127 32E

COUNTRY LAOS PROVINCE WAO 380B

AREA NO	SUBJECT	SUBJECT	SUBJECT	SUBJECT	SUBJECT	SUBJECT	SUBJECT	SUBJECT
<u>KN</u>	<u>AGC</u>							
<u>H A M H U N G</u>			<u>10</u>	<u>F E B.</u>	<u>8</u>	<u>15</u>	<u>V I N A L</u>	<u>20</u>
<u>O N</u>	<u>F A C T O R Y</u>		<u>30</u>			<u>35</u>		<u>40</u>
			<u>45</u>					

25X1A

DATE OF PHOTO	TYPE	QUALITY	CLASS	NO. OF CARDS	SO
<u>7</u>		<u>22</u>			
<u>JUL-SEP</u>	<u>6</u>	<u>4</u>	<u>1</u>	<u>3</u>	<u>C</u>



PHOTO NO. *1618* Approved For Release 2000/04/27 : CIA-RDP78-05867A000416610016-5
 LOT NO. *7000104727* MAP REFERENCE *380* LATITUDE *127* LONGITUDE *32 F*

COUNTRY _____ PROVINCE *Wac 380B*

AREA NO	SUBJECT	SUBJECT	SUBJECT	SUBJECT	SUBJECT	SUBJECT	SUBJECT	SUBJECT
<i>KN</i>	<i>HGC</i>							
<i>HAMHUNG</i>	<i>5</i>		<i>10</i>	<i>FEB</i>	<i>8</i>	<i>15</i>	<i>VYNAZ</i>	<i>20</i>
<i>ON</i>	<i>25</i>	<i>FACTORY</i>	<i>30</i>			<i>35</i>		<i>40</i>
	<i>45</i>		<i>50</i>					

25X1A

(8)

22



DATE OF PHOTO	TYPE	QUALITY	CLASS	NO. OF CARDS	SOURCE
<i>JUL-Sep 6 4</i>	<i>1</i>	<i>3</i>	<i>C-</i>		

Approved For Release 2000/04/27 : CIA-RDP78-05867A000416610016-5
CONFIDENTIAL

PHOTO NO. **Approved For Release 2000/04/27 : CIA-RDP78-05867A000416610016-5** LOT NO. **T 5693** MAP REFERENCE **B** LATITUDE **31 55N** LONGITUDE **125 35E**


COUNTRY _____ PROVINCE **WAC 380A**

AREA NO	SUBJECT	SUBJECT	SUBJECT	SUBJECT	SUBJECT	SUBJECT	SUBJECT	SUBJECT
KN	A33	AKM						
KANG	\$ D	KANG	\$ D	N			TEEL	
PLT								

25X1A

(12)

7, 12, 27

DATE OF PHOTO	TYPE	QUALITY	CLASS	NO. OF CARDS	SO
JUL-Sep 64	4	3	E	2	

CLASSIFICATION **Approved For Release 2000/04/27 : CIA-RDP78-05867A000416610016-5** CAPTIONED BY _____

PHOTO NO. 1916091 APPROVED FOR RELEASE 2000/04/27 : CIA-RDP78-05867A000416610016-5

MAP REFERENCE B

LATITUDE 37

LONGITUDE 55N 125 35E

COUNTRY INDONESIA PROVINCE WAC 380A

AREA NO	SUBJECT	SUBJECT	SUBJECT	SUBJECT	SUBJECT	SUBJECT	SUBJECT	SUBJECT
<u>KN</u>	<u>A33</u>							
<u>KANG</u>	<u>5</u>	<u>BO</u>	<u>KANG</u>	<u>10</u>	<u>SON</u>	<u>15</u>	<u>TEEL</u>	<u>20</u>
<u>PLT</u>	<u>25</u>	<u>BURVEY</u>	<u>ING</u>	<u>30</u>	<u>FOR</u>	<u>35</u>	<u>P</u>	<u>40</u>
<u>LT</u>	<u>45</u>	<u>EXPAN</u>	<u>50</u>	<u>SION</u>				

25X1A

(14)

3, 12



DATE OF PHOTO	TYPE	QUALITY	CLASS	NO. OF CARDS	SOURCE
<u>JUL-Sep</u>	<u>64</u>	<u>4</u>	<u>3</u>	<u>1</u>	

APPROVED FOR RELEASE 2000/04/27 : CIA-RDP78-05867A000416610016-5

CONFIDENTIAL

PHOTO ANALYSIS REPORT

Approved For Release 2000/04/27 : CIA-RDP78-05867A000416610016-5

PHOTO NO. 18952 MAP REFERENCE 376 LATITUDE 25N LONGITUDE 125 35E

AREA NO	SUBJECT	SUBJECT	SUBJECT	SUBJECT	SUBJECT	SUBJECT	SUBJECT	SUBJECT
KN	A33							
KANG	60	KANG	10	15	20	25	30	35
PLIT	25							
	45							

PROVINCE WAC 380A

25X1A

(15)

12



DATE OF PHOTO	TYPE	QUALITY	CLASS	NO. OF CARDS	SOURCE
L-Sep 10 4	1	3	€	1	

Approved For Release 2000/04/27 : CIA-RDP78-05867A000416610016-5

PHOTO NO. 1016093 LOT NO. 71797 MAP REFERENCE 58 LATITUDE 9N LONGITUDE 125 35E
 COOUNTRY Approved For Release 2000/04/27 : CIA-RDP78-05867A000416610016-5 PROVINCE

AREA NO	SUBJECT	SUBJECT	SUBJECT	SUBJECT	SUBJECT	SUBJECT	SUBJECT	SUBJECT	SUBJECT
KN	A33								
WAC 380 A									
KANG	5	SOK	10	KANG	15	SON	20	STEEL	
PLT	25		30		35		40		
	45		50						

13

25X1A

DATE OF PHOTO	TYPE	QUALITY	CLASS	NO. OF CARDS	SOURCE
Jul-Sept 64	1	3	C	1	[REDACTED]

CLASSIFICATION Conf. INF Area CAPTIONED BY HEB

PHOTO ANALYSIS REPORT

PHOTO NO. 1018504 LOT NO. T-133 MAP REFERENCE LATITUDE LONGITUDE
 Approved For Release 2000/04/27 : CIA-RDP78-05867A000416610016-5 125 35E

COUNTRY PROVINCE WAC 380 A

AREA NO	SUBJECT	SUBJECT	SUBJECT	SUBJECT	SUBJECT	SUBJECT	SUBJECT	SUBJECT	SUBJECT
KN	A33								
FANG	5	O/K	10	ANG	15	B	20	TEEL	
L	25	T	30		35		40		
	45		50						

(17)

12 25X1A

DATE OF PHOTO	TYPE	QUALITY	CLASS	NO. OF CARDS	SOURCE OF PHOTOGRAPH
Jul-Sept 64	1	3	C	1	[REDACTED]

CLASSIFICATION Conf. NF Admin CAPTIONED BY AEB

FORM NO. 174 Approved For Release 2000/04/27 : CIA-RDP78-05867A000416610016-5 PHOTO ANALYSIS REPORT GPO 871-285

PHOTO NO. 1789 LOT NO. 1789 MAP REFERENCE 89015 LATITUDE 04166100165 LONGITUDE 125 35E
 Approved For Release 2000/04/27 : CIA-RDP78-05867A000416610016-5

COUNTRY LAOS PROVINCE Wac 380 A

AREA NO	SUBJECT	SUBJECT	SUBJECT	SUBJECT	SUBJECT	SUBJECT	SUBJECT	SUBJECT	SUBJECT
<u>KN</u>	<u>A33</u>								
<u>K A N G</u>	<u>5</u>	<u>S O</u>	<u>10</u>	<u>K A N G</u>	<u>15</u>	<u>S T E E L</u>	<u>20</u>		
<u>P L T</u>	<u>25</u>		<u>30</u>		<u>35</u>		<u>40</u>		
	<u>45</u>		<u>50</u>						

(20)

25X1A

DATE OF PHOTO	TYPE	QUALITY	CLASS	NO. OF CARDS	CAPTIONED BY
<u>JUL-Sep 6 4</u>	<u>1</u>	<u>3</u>	<u>C</u>	<u>12</u>	<u>CONF/NF Dusen</u>
CLASSIFICATION				CAPTIONED BY <u>LEB</u>	

PHOTO NO. 1115106 LOT NO. 780727 MAP REFERENCE 78-058675000416610016-5 LATITUDE 12.5 LONGITUDE 125 35E

APPROVED FOR RELEASE 2000/07/27 : CIA-RDP78-058675000416610016-5

COUNTRY _____ PROVINCE WAC 380 A

AREA NO	SUBJECT	SUBJECT	SUBJECT	SUBJECT	SUBJECT	SUBJECT	SUBJECT	SUBJECT
<u>KN</u>	<u>A33</u>							
<u>KANG</u>	<u>5</u>	<u>BO</u>	<u>10</u>	<u>KANG</u>	<u>15</u>	<u>TEEL</u>	<u>20</u>	
<u>ALT</u>	<u>25</u>	<u>FRANC</u>	<u>30</u>	<u>ENC</u>	<u>35</u>		<u>40</u>	
	<u>45</u>		<u>50</u>					

(21)

25X1A

12

DATE OF PHOTO	TYPE	QUALITY	CLASS	NO. OF CARDS	SC
<u>JUL-Sep</u>	<u>6</u>	<u>4</u>	<u>4</u>	<u>3</u>	<u>C</u>
CLASSIFICATION <u>CONF/UF</u>				CAPTIONED BY <u>LEB</u>	

PHOTO NO. *23* LQT NO. *7094/27* MAP REFERENCE *CIA-RDP78-05867A000416610016-5* LATITUDE *127* LONGITUDE *37 NE*

COUNTRY _____ PROVINCE *WAC 380 B*

AREA NO	SUBJECT	SUBJECT	SUBJECT	SUBJECT	SUBJECT	SUBJECT	SUBJECT	SUBJECT	SUBJECT
<i>KN</i>	<i>ADN</i>								
<i>H</i>	<i>A</i>	<i>M</i>	<i>H</i>	<i>U</i>	<i>N</i>	<i>G</i>	<i>H</i>	<i>U</i>	<i>N</i>
<i>R</i>	<i>P</i>	<i>L</i>	<i>T</i>						

DATE OF PHOTO	TYPE	QUALITY	CLASS	NO. OF CARDS	SC
<i>JUL-Sep 64</i>	<i>4</i>	<i>4</i>	<i>3</i>	<i>C</i>	<i>1</i>
CLASSIFICATION <i>com inf disse</i>				CAPTIONED BY <i>LCB</i>	

PHOTO NO. **Approved For Release 2000/04/27 : CIA-RDP78-05867A000416610016-5**

COUNTRY **6058 75673 C 39 30N** PROVINCE **WAC 380 B** LONGITUDE **127 37E**

AREA NO	SUBJECT	SUBJECT	SUBJECT	SUBJECT	SUBJECT	SUBJECT	SUBJECT	SUBJECT
KN	ADN							
H A M H U N G	R	P L T	H U N G N A M	F	R T L Z			

24

7, 15

25X1A

DATE OF PHOTO	TYPE	QUALITY	CLASS	NO. OF CARDS	SUBJECT OF PHOTOGRAPH
14-SEP 64	1#	3	C	1	[REDACTED]
CLASSIFICATION			CAPTIONED BY		
copy / H Simon			26 B		

PHOTO NO.

1018099

LOT NO.

T3293

MAP REFERENCE

LATITUDE

LONGITUDE

Approved For Release 2000/04/27 : CIA-RDP78-05867A000416610016-5

COUNTRY

AREA NO

KN

SUBJECT

ADN

SUBJECT

SUBJECT

SUBJECT

SUBJECT

SUBJECT

SUBJECT

SUBJECT

MAC 380 B

1	5	10	15	20
W A M H U N G	H U N G N A M	F	R T L Z	
?	P L T			

(25)

DATE OF PHOTO

TYPE

QUALITY

CLASS

NO. OF CARDS

25X1A

CLASSIFICATION

CAPTIONED BY

FORM NO. 174

USE PREVIOUS EDITIONS

ADN / Mt Sim

ROB

Approved For Release 2000/04/27 : CIA-RDP78-05867A000416610016-5

PHOTO ANALYSIS REPORT

PHOTO NO.		LOT NO.		MAP REFERENCE		LATITUDE		LONGITUDE	
Approved For Release 2000/04/27 : CIA-RDP78-05867A000416610016-5				A000416610016-5		127		37E	
COUNTRY				PROVINCE					
				Wac. 380 B					
AREA NO	SUBJECT	SUBJECT	SUBJECT	SUBJECT	SUBJECT	SUBJECT	SUBJECT	SUBJECT	SUBJECT
KN	ADN								
H	A	H	U	N	G	H	U	N	G
N	A	M	H	U	N	G	N	A	M
5	10	15	20						
R	P	L	T					F	R
25	30	35	40					T	L
								Z	
45	50								
						25X1A			
						7, 15			
DATE OF PHOTO		TYPE	QUALITY	CLASS	NO. OF CARDS	S			
Jul-Sep 64		4	3	C	1	[REDACTED]			
CLASSIFICATION				CAPTURED BY					
				LGB					
FORM NO. 1 74 USE PREVIOUS EDITIONS									
Approved For Release 2000/04/27 : CIA-RDP78-05867A000416610016-5									
PHOTO ANALYSTS REPORT 000416610016-5									
GPO 871-245									

PHOTO NO. *Approved For Release 2000/04/27 : CIA-RDP78-05867A000416610016-5* LOT NO. *79843* MAP REFERENCE *26* LATITUDE *16° 16' 15"* LONGITUDE *127 37E*

COUNTRY _____ PROVINCE *Wac 380 B*

AREA NO	SUBJECT	SUBJECT	SUBJECT	SUBJECT	SUBJECT	SUBJECT	SUBJECT	SUBJECT	SUBJECT
<i>KN</i>	<i>ADN</i>								
<i>H A M H U N G</i>	<i>6</i>	<i>H U N G</i>	<i>N A M</i>			<i>15</i>	<i>F</i>	<i>R</i>	<i>T L Z</i>
<i>2</i>	<i>PLT</i>					<i>35</i>			<i>40</i>
						<i>45</i>			

25X1A

(27)

7, 15

DATE OF PHOTO	TYPE	QUALITY	CLASS	NO. OF CARDS	CLASSIFICATION	CAPTIONED BY
<i>JUL-SEP 6</i>	<i>4</i>	<i>4</i>	<i>3</i>	<i>C 1</i>	<i>CONFIDENTIAL</i>	<i>LEB</i>

PHOTO NO. **Approved For Release 2000/04/27 : CIA-RDP78-05867A000416610016-5** 10163-2


MAP REFERENCE **WDC 3AD B** LATITUDE **171** LONGITUDE **37E**

AREA NO	SUBJECT	SUBJECT	SUBJECT	SUBJECT	SUBJECT	SUBJECT	SUBJECT	SUBJECT
KN	ADN							
H A M H U N G / H U N G N A M								
R P L T								

25X1A

(28)

7, 15



DATE OF PHOTO	TYPE	QUALITY	CLASS	NO. OF CARDS
JUL-SEP 64	4	3	e	1

CLASSIFICATION **CONFIDENTIAL** CAPTIONED BY **WLB**

PHOTO NO. *29* Approved For Release 2000/04/27 : CIA-RDP78-05867A000416610016-5

MAP REFERENCE *DP 50N* LATITUDE *127* LONGITUDE *37E*

COUNTRY *Wac 380B*

AREA NO	SUBJECT	SUBJECT	SUBJECT	SUBJECT	SUBJECT	SUBJECT	SUBJECT	SUBJECT	SUBJECT
<i>KN</i>	<i>ADN</i>								
<i>H A M H U N G</i>	<i>H U N G W A M.</i>								
<i>R P L T</i>									

25X1A

29

7, 15



DATE OF PHOTO	TYPE	QUALITY	CLASS	NO. OF CARDS
<i>JUL-Sep 6 4</i>		<i>3</i>	<i>e</i>	

PHOTO NO. Approved For Release 2000/04/27 : CIA-RDP78-05867A000416610016-5		LOT NO. 1016104	MAP REFERENCE	LATITUDE 12.5	LONGITUDE 44
COUNTRY		PROVINCE Wac 380A			
AREA NO. KN	SUBJECT AGC	SUBJECT	SUBJECT	SUBJECT	SUBJECT
PYONGYANG	5	10	PYONGYANG	15	20
S	25	30	MILL	35	40
M	45	50	(MACHINERY)		
					25X1A
37		22			
DATE OF PHOTO	TYPE	QUALITY	CLASS	NO. OF CARDS	
Jul-Sep 67	1	3	C	1	
CLASSIFICATION			CAPTIONED BY		
CONFIDENTIAL			HEB		