





PHOTO NO. 1023491. LOT NO. T-2154 MAP REFERENCE C LATITUDE 80 58 W LONGITUDE

COUNTRY EC PROVINCE GUAYAS

AREA NO 632J SUBJECT D22 AH9 SUBJECT BEACH AREA SUBJECT

5 NA \$ 10 15 20

25 \$ H I W G BOAT \$ 35 40

45

25X1C

DATE OF PHOTO	TYPE	QUALITY	CLASS	NO. OF CARDS	SCOR
MAR(?) 6 4 4	4	1	3	2	

CLASSIFICATION (2)(6)(24)(30) CAPTIONED BY [Signature]

FORM NO. 174 USE PREVIOUS EDITIONS 1 Jun 56

PHOTO ANALYSIS REPORT

PHOTO NO. 1023490 LOT NO. T-2154 MAP REFERENCE C LATITUDE 02 10 S LONGITUDE 79 50 W

COUNTRY EC PROVINCE GUAYAS

AREA NO 632J SUBJECT ARV C3B AHL SUBJECT ROAD T SUBJECT

5 A Q U I L (NR) 15 20

25 E M P A L M E \$ H O W I N G B A 35 40

45 N A N A F I E L D \$ 50

25X1C

DATE OF PHOTO	TYPE	QUALITY	CLASS	NO. OF CARDS	SCOR
MAR(?) 6 4 4	4	1	3	3	

CLASSIFICATION (1)(7)(24)(28) CAPTIONED BY [Signature]

FORM NO. 174 USE PREVIOUS EDITIONS 1 Jun 56

Approved For Release 2000/04/27 : CIA-RDP78-05867A000416740004-4

PHOTO ANALYSIS REPORT

Approved For Release 2000/04/27 : CIA-RDP78-05867A000416740004-4

PHOTO NO. 1023492 AIR REFERENCE T-2154 C LATITUDE 60 55 W LONGITUDE

COUNTRY EC PROVINCE GUAYAS

AREA NO	SUBJECT	SUBJECT	SUBJECT	SUBJECT	SUBJECT	SUBJECT	SUBJECT	SUBJECT
632J	AH9							
BALINAS			10	FISHING	15		BOA	20
TB	25	ALONG	30	BEACH	35		FRONT	40
	45		50					

25X1C

DATE OF PHOTO	TYPE	QUALITY	CLASS	NO. OF CARDS	SOURCE
MAR(?)	64	4	3	1	[REDACTED]

CAPTIONED BY *[Signature]*

Approved For Release 2000/04/27 : CIA-RDP78-05867A000416740004-4

PHOTO NO. 20659 MAP REFERENCE T-214 LATITUDE \_\_\_\_\_ LONGITUDE \_\_\_\_\_

COUNTRY EC PROVINCE GUAYAS

AREA NO	SUBJECT	SUBJECT	SUBJECT	SUBJECT	SUBJECT	SUBJECT	SUBJECT	SUBJECT
<u>632J</u>	<u>AHC</u>							
<u>SALINA</u>	<u>d</u>	<u>(NR)</u>			<u>H</u>	<u>A</u>	<u>M</u>	<u>M</u>
<u>EAD</u>	<u>S</u>	<u>H</u>	<u>A</u>	<u>R</u>	<u>K</u>			

25X1C

(24)

DATE OF PHOTO	TYPE	QUALITY	CLASS	NO. OF CARDS
<u>June(?)</u>	<u>64</u>	<u>2</u>	<u>3</u>	<u>1</u>

CAPTIONED BY [Signature]



Approved For Release 2000/04/27 : CIA-RDP78-05867A000416740004-4 ✓

PHOTO NO.	LOT NO.	MAP REFERENCE	LATITUDE	LONGITUDE
Approved For Release 2000/04/27 : CIA-RDP78-05867A000416740004-4 ✓				
COUNTRY		PROVINCE		
EC		GUAYAS		
AREA NO	SUBJECT	SUBJECT	SUBJECT	SUBJECT
632J	D22			
5	10	15	20	
S A L I N A	B E A C H	F R O N T		
25	30	35	40	
45	50			
(2) (6)				25X1C
DATE OF PHOTO	TYPE	QUALITY	CLASS	NO. OF CARDS
MAR (?)	6	4	1	3
CLASSIFICATION			CAPTIONED BY	
C			SAD	

PHOTO NO. **Approved For Release 2000/04/27 : CIA-RDP78-05867A000416740004-4**

MAP REFERENCE **1-5151** LATITUDE **04°16'N** LONGITUDE **004°47'W**

COUNTRY **EC** PROVINCE **GUYAS**

AREA NO	SUBJECT	SUBJECT	SUBJECT	SUBJECT	SUBJECT	SUBJECT	SUBJECT	SUBJECT	SUBJECT
<b>632 J</b>	<b>D22</b>								
<b>\$</b>	<b>A L I N A</b>	<b>\$</b>	<b>(N R)</b>			<b>\$</b>	<b>A L I N A</b>	<b>\$</b>	
<b>B</b>	<b>L U E</b>	<b>B</b>	<b>E A C H</b>						

**25X1C**

DATE OF PHOTO	TYPE	QUALITY	CLASS	NO. OF CARDS	SOURCE
<b>MAR (?)</b>	<b>6</b>	<b>4</b>	<b>4</b>	<b>3</b>	<b>1</b>

CLASSIFICATION **C** CAPTIONED BY **(S)**

FORM NO. 1 Jan 56 **Approved For Release 2000/04/27 : CIA-RDP78-05867A000416740004-4**











PHOTO NO. 10235-11  
 MAP REFERENCE T-2154  
 LATITUDE 05° 26' N  
 LONGITUDE 78° 00' W  
 Approved For Release 2000/04/27 : CIA-RDP78-05867A000416740004-4

COUNTRY	EC								PROVINCE	GUAYAS								
AREA NO	632J		SUBJECT		SUBJECT		SUBJECT		SUBJECT		SUBJECT		SUBJECT		SUBJECT		SUBJECT	
	A L I N A		S		T O R A G E		(U R)		A N C O N		O						20	
	L		S		T		O		R		A		G		E		30	
																	40	
																	50	

25X1C

(16)	DATE OF PHOTO	TYPE	QUALITY	CLASS	NO. OF CARDS	SOURCE
MAR(?)	64	4	F	3	1	[REDACTED]
CLASSIFICATION	C					
	CAPTIONED BY SLD					

PHOTO NO. 2000/04/27 MAP REFERENCE 78-05867A000416740004-4 LATITUDE 04° 16' 00" N LONGITUDE 74° 00' 00" W

COUNTRY EC PROVINCE GUAYAS

AREA NO	SUBJECT	SUBJECT	SUBJECT	SUBJECT	SUBJECT	SUBJECT	SUBJECT	SUBJECT
<u>632J</u>	<u>ADN</u>							
<u>\$ A L I N A \$</u>	<u>5</u>	<u>(N R)</u>	<u>10</u>	<u>D O M O G A \$</u>	<u>15</u>		<u>20</u>	
<u>O I L</u>	<u>25</u>	<u>\$ T O R A G E</u>	<u>30</u>		<u>35</u>		<u>40</u>	
	<u>45</u>		<u>50</u>					

25X1C

(16)


DATE OF PHOTO	TYPE	QUALITY	CLASS	NO. OF CARDS	SOURCE
<u>MAR(?)</u>	<u>6</u>	<u>4</u>	<u>3</u>	<u>1</u>	
CLASSIFICATION <u>C</u>			CAPTIONED BY <u>SAD</u>		

PHOTO NO. 102930  
 Approved For Release 2000/04/27 : CIA-RDP78-05867A000416740004-4  
 MAP REFERENCE F-2154  
 LATITUDE 08° 50' S  
 LONGITUDE 78° 50' W

COUNTRY	EC								PROVINCE	GUAYAS								
AIR NO.	6325		SUBJECT		ADG		SUBJECT		(NR)		SUBJECT		ANCON		SUBJECT		\$	
	OIL		REFINERY															

25X10  
 [REDACTED]

(16)	DATE OF PHOTO	TYPE	QUALITY	CLASS	NO. OF CARDS	SOU
	MAR(?)	64	4	1	1	
				CAPTIONED BY		







PHOTO NO.

1023507

LOT NO.

MAP REFERENCE

COUNTRY Approved For Release 2000/04/27 : CIA-RDP78-05867A000416740004-4

EC

PROVINCE

02 13 8

50 55 W

AREA NO

632 J

SUBJECT

COL

SUBJECT

SUBJECT

SUBJECT

SUBJECT

SUBJECT

SUBJECT

SUBJECT

GUAYAS

B	A	L	I	N	A	Z									
L	M	P	R	O	V	E	H	E	N	T	C	O	M	M	I
O	N	(	M	I	N	O	F	P	U	B	L	I	C	W	O
PUBLIC WORKS)															

(6)(7)(8)

DATE OF PHOTO

25X1C

DATE OF PHOTO	TYPE	QUALITY	CLASS	NO. OF CARDS	SOURCE
MAR (?) 6 4	4	3	3	1	[REDACTED]

CLASSIFICATION

CAPTIONED BY

FORM NO. 1 Jun 56

Approved For Release 2000/04/27 : CIA-RDP78-05867A000416740004-4

PHOTO ANALYSIS REPORT

PHOTO NO. 1023508 LOT NO.   
 Approved For Release 2000/04/27 : CIA-RDP78-05867A000416740004-4   
 COUNTRY EC PROVINCE GUAYAS LONGITUDE 0213 S 80 58 W

AREA NO	SUBJECT	SUBJECT	SUBJECT	SUBJECT	SUBJECT	SUBJECT	SUBJECT	SUBJECT
632J	C5D	C2C	C7E					
\$ A L I	5 N A	\$	(U R)			R I A C E		20
C R	25		30					40
	45		50					

(7) (8) (10)

25X1C

DATE OF PHOTO	TYPE	QUALITY	CLASS	NO. OF CARDS	SOURCE
MAR (?)	64	4	3	3	[REDACTED]

CLASSIFICATION:   
 CAPTIONED BY: *SAS*

FORM NO. 174 USE PREVIOUS EDITIONS

Approved For Release 2000/04/27 : CIA-RDP78-05867A000416740004-4

PHOTO NO. 1023509 LOT NO. APPROVED FOR RELEASE 2000/04/27 : CIA-RDP78-05867A000416740004-4  
 MAP REFERENCE 0213P 8058W

COUNTRY EC PROVINCE GUAYAS

AREA NO.	SUBJECT	SUBJECT	SUBJECT	SUBJECT	SUBJECT	SUBJECT	SUBJECT	SUBJECT	SUBJECT
632J	D2H								
\$ A L I	N R	\$	(N/R)			P U N I T O			B I R
A V I O									

(2)

DATE OF PHOTO	TYPE	QUALITY	CLASS	NO. OF CARDS	SOURCE
MAR(?)	64	4	3	1	[REDACTED]

CLASSIFICATION C CAPTIONED BY (S)



PHOTO NO. 1023511 LOT NO. T MAP REFERENCE APPROVED FOR RELEASE 2000/04/27 : CIA-RDP78-05867A000416740004-4

COUNTRY	AREA NO	SUBJECT	SUBJECT	SUBJECT	SUBJECT	SUBJECT	SUBJECT	SUBJECT	SUBJECT
	632J	D24							
	A L I	N A	(N R)			C O A S T			
	N E								L I

(2)

25X1C

DATE OF PHOTO	TYPE	QUALITY	CLASS	NO. OF CARDS	SOURCE
MAR (?)	67	4		1	
CLASSIFICATION					CAPTIONED BY

FORM NO. 174 USE PREVIOUS EDITIONS

PHOTO ANALYSIS REPORT APPROVED FOR RELEASE 2000/04/27 : CIA-RDP78-05867A000416740004-4

PHOTO NO. 1023512

LOT NO.

MAP REFERENCE

Approved For Release 2000/04/27 : CIA-RDP78-05867A000416740004-4

COUNTRY EC PROVINCE GUAYAS 02 13 S 80 58 W

AREA NO

632 J

SUBJECT

D 22

SUBJECT

AHC

SUBJECT

SUBJECT

SUBJECT

SUBJECT

SUBJECT

SUBJECT

SAILING BOAT OF TOWN SHOWING FISH NETS

(2) (24)

25X1C

DATE OF PHOTO

TYPE

QUALITY

CLASS

NO. OF CARDS

MAR(?)

64

4

3

3

2

CLASSIFICATION

C

CAPTIONED BY

SAS

FORM NO. 174 USE PREVIOUS EDITIONS

Approved For Release 2000/04/27 : CIA-RDP78-05867A000416740004-4

GPO 871-265

PHOTO NO.

PHOTO NO.

1023513

LOT NO.

COGNATE

Approved For Release 2000/04/27 : CIA-RDP78-05867A000416740004

MARK REFERENCE

EC

PROVINCE

GUYAS

02 12 J

LONGITUDE

80 58 W

AREA NO

632 J

SUBJECT

D22

SUBJECT

AH9

SUBJECT

3#3

SUBJECT

SUBJECT

SUBJECT

SUBJECT

SUBJECT

5

N

A

S

25

N

A

V

A

L

I

N

S

T

A

L

L

A

T

45

I

N

B

G

I

N

S

T

A

L

L

A

T

50

I

N

B

G

I

N

S

T

A

L

L

A

T

(2) (3) (6) (24)

DATE OF PHOTO

TYPE

QUALITY

CLASS

NO. OF CARDS

25X1C

SOURCE OF PHOTOGRAPH

MAR(?)

64

4

1

3

3

CLASSIFICATION

C

CAPTIONED BY

SO

FORM NO.

1 Jun 58 174

USE PREVIOUS EDITIONS

PHOTO ANALYSIS REPORT P78-05867A000416740004-4



PHOTO NO.

1023514

LOT NO.

COUNTRY

Approved For Release 2000/04/27 : CIA-RDP78-05867A000416740004-4

MAP REFERENCE

02138

LONGITUDE

80 58 W

AREA NO

632 J

SUBJECT

ADL

SUBJECT

SUBJECT

SUBJECT

SUBJECT

SUBJECT

SUBJECT

SUBJECT

GUAYAS

S	A	L	I	N	A	S	(N	R)	E	C	A	U	T	I	V	O

(16)

25X1C

DATE OF PHOTO

MAR(?) 64

TYPE

4

QUALITY

3

CLASS

3

NO. OF CARDS

1

SOURCE



CLASSIFICATION

C

CAPTIONED BY

ELB

FORM NO. 1

1 Apr 56 USE PREVIOUS EDITIONS

Approved For Release 2000/04/27 : CIA-RDP78-05867A000416740004-4

PHOTO NO. 1023515 LOT NO. APPROVED FOR RELEASE 2000/04/27 : CIA-RDP78-05867A000416740004-4  
 COUNTRY EC PROVINCE PICHINCHA MAP REFERENCE 00 28 S 78 35 W

AREA NO	SUBJECT	SUBJECT	SUBJECT	SUBJECT	SUBJECT	SUBJECT	SUBJECT	SUBJECT
612 J	DOD	DDG	ARV					
A L O A G	(N R)			R O A D				
N T O								
E R R A I N								

DOMININGO ROAD TO SHOWS A T  
 ALONG ROUTE.

(1) (28)

DATE OF PHOTO	TYPE	QUALITY	CLASS	NO. OF CARDS	SOURCE
MAR (?) 64	4	1	3	3	[REDACTED]
CLASSIFICATION	CAPTIONED BY 589				

FORM NO. 174 USE PREVIOUS EDITIONS 1 Jun 54

PHOTO NO. 1023516

LOT NO.

COUNTRY

Approved For Release 2000/04/27 : CIA-RDP78-05867A000416740004-4

MAP REFERENCE

MATRIX NO.

IDENTIFICATION

AREA NO.

612 J

SUBJECT

DOT

SUBJECT

ARV

SUBJECT

PICHINCHA

SUBJECT

SUBJECT

SUBJECT

SUBJECT

SUBJECT

A L O A G

N T O

D O M I N G O

R O A D

T O

S A

(1) (28)

DATE OF PHOTO

TYPE

QUALITY

CLASS

NO. OF CARDS

SOURCE

25X1C

MAR (?)

6 4

4

1

3

2

CLASSIFICATION

C

CAPTIONED BY

528

FORM NO. 174 USE PREVIOUS EDITIONS

PHOTO ANALYSIS REPORT P78-05867A000416740004-4

Release 2000/04/27 : CIA-RDP78-05867A000416740004-4

PHOTO NO.

1023517

LOT NO.

T-2000/04/27

MAP REFERENCE

GRIDING

00 28 B

78 35 W

Approved For Release 2000/04/27 : CIA-RDP78-05867A000416740004-4

COUNTRY

AREA NO

612 J

SUBJECT

DND

SUBJECT

AKV

SUBJECT

PICHINCHA

SUBJECT

SUBJECT

SUBJECT

SUBJECT

SUBJECT

A L O N G

N T O

5

G

25

D O M I N I G O

45

(N R)

10

R O A D

30

50

15

T O

35

E A

40

(U (28))

DATE OF PHOTO

MAR (?)

6 4

TYPE

4

QUALITY

1

CLASS

3

NO. OF CARDS

2

SOURCE

25X1C



CLASSIFICATION

C

CAPTIONED BY

589

FORM NO. 1 Jan 56 174 USE PREVIOUS EDITIONS

Approved For Release 2000/04/27 : CIA-RDP78-05867A000416740004-4

PHOTO NO.

1023516

LOT NO.

MAP REFERENCE

MAP REFERENCE

LONGITUDE

Approved For Release 2000/04/27 : CIA-RDP78-05867A000416740004-4

COUNTRY

AREA NO.

601 J		DOD		ARV		ROAD		TO		B A	
5		10		15		20		25		30	
25		30		35		40		45		50	

(1) (28)

DATE OF PHOTO

25X1C

DATE OF PHOTO	TYPE	QUALITY	CLASS	NO. OF CARDS	SOURCE
MAR (?) 64	4	1	3	2	[REDACTED]

CLASSIFICATION

CAPTIONED BY

FORM NO. 1 Jun 56

174 USE PREVIOUS EDITIONS

Approved For Release 2000/04/27 : CIA-RDP78-05867A000416740004-4

PHOTO NO.

1023519

LOT NO.

MAP REFERENCE

COUNTRY

EC

Approved For Release 2000/04/27 : CIA-RDP78-05867A000416740004-4

AREA NO.

611 J

SUBJECT

AKU

SUBJECT

AKV

SUBJECT

DDD

SUBJECT

SUBJECT

SUBJECT

SUBJECT

SUBJECT

ALONG

25

D

DOMINICAN

ROAD

ROAD

ROAD

ROAD

ROAD

ROAD

ROAD

ROAD

UNITED

KM

MARKERS

MARKERS

MARKERS

MARKERS

MARKERS

MARKERS

MARKERS

MARKERS

(1) (28)

DATE OF PHOTO

TYPE

QUALITY

CLASS

NO. OF CARDS

SOURCE

25X1C

MAR (?) 67

4

1

3

3



CLASSIFICATION

CAPTIONED BY

FORM NO. 174

USE PREVIOUS EDITIONS

PHOTO ANALYSIS REPORT P78-05867A000416740004-4

Approved For Release 2000/04/27 : CIA-RDP78-05867A000416740004-4

PHOTO NO. 1023520 LOT NO. MAP REFERENCE LATITUDE  
 COUNTRY Approved For Release 2000/04/27 : CIA-RDP78-05867A000416740004-4  
 EC PROVINCE PICHINCHA 88 28 P 78 35 W

AREA NO	SUBJECT	SUBJECT	SUBJECT	SUBJECT	SUBJECT	SUBJECT	SUBJECT	SUBJECT	SUBJECT								
612J	ARKV	ARKY															
A	L	O	A	G	(NR)	10	R	O	A	D	15	T	O	20	E	A	
N	T	O	25	D	O	M	I	N	G	O	30	S	H	O	W	35	M
A	I	N	T.	45	E	Q	U	I	P	M	E	N	T	D	U	M	P.

(28)

25X1C

DATE OF PHOTO	TYPE	QUALITY	CLASS	NO. OF CARDS	SOURCE	
MAR(?)	6	4	4	1	3	2

CLASSIFICATION C CAPTIONED BY *[Signature]*

PHOTO NO.

1023521

LOT NO.

T-2000/04/27 : CIA-RDP78-05867A00041674000

COUNTRY

Approved For Release 2000/04/27 : CIA-RDP78-05867A00041674000

MAP REFERENCE

MAP REFERENCE

LONGITUDE

AREA NO

612 J

SUBJECT

ARV

SUBJECT

ARKY

SUBJECT

PICHINCHA

SUBJECT

SUBJECT

SUBJECT

SUBJECT

SUBJECT

A L O A G

N T O

A I N T.

DOMINGO

E Q U I P M E N T

R O A D

S H O W S

E A

DUMP

(28)

DATE OF PHOTO

MAR(?)

6

4

TYPE

4

QUALITY

1

CLASS


3

NO. OF CARDS

2

25X10

SOURCE OF



CLASSIFICATION

C

CAPTIONED BY

[Signature]

FORM NO. 174 USE PREVIOUS EDITIONS

PHOTO ANALYSIS REPORT

Release 2000/04/27 : CIA-RDP78-05867A000416740004-4



PHOTO NO.

1023522

LOT NO.

COUNTRY

Approved For Release 2000/04/27 : CIA-RDP78-05867A000416740000-4

MAP REFERENCE

00 28 W

LONGITUDE

78 35 W

AREA NO

612 J

SUBJECT

ARV

SUBJECT

CLS

FICHINCHA

SUBJECT

ARW

SUBJECT

SUBJECT

SUBJECT

SUBJECT

SUBJECT

A L O A G

(NR)

R O A D

T O

B A

N T O

D O M I N G O

B H O W S

V

I L L A G E

B R I D G E

(6) (28)

DATE OF PHOTO

MAR(?)

6

4

TYPE

4

QUALITY

1


CLASS

3

NO. OF CARDS

3

SOURCE



25X1C

CLASSIFICATION

C

CAPTIONED BY

[Signature]

FORM NO. 1 Jan 55 174 USE PREVIOUS EDITIONS

PHOTO ANALYSIS REPORT 2000/04/27 : CIA-RDP78-05867A000416740004-4

PHOTO NO.

1023523

LOT NO.

MAP REFERENCE

Approved For Release 2000/04/27 : CIA-RDP78-05867A000416740004-4

COUNTRY

EL

PROVINCE

PICHINCHA

60 28 W

LONGITUDE

78 35 W

AREA NO

612 J

SUBJECT

ARKV

SUBJECT

C3B

SUBJECT

SUBJECT

SUBJECT

SUBJECT

SUBJECT

SUBJECT

A L O A G

(NR)

R O A D

T O

E

N T O

D O M I N G O

S H O W S

N

A T I V E

H O U S E

A L O N G R O U T E

(7) (28)

DATE OF PHOTO

TYPE

QUALITY

CLASS

NO. OF CARDS

SOURCE

25X1C

MAR(?)

6

4

4

1

3

2



CLASSIFICATION

C

CAPTIONED BY

*[Signature]*

FORM NO. 1 Jan 56 174 USE PREVIOUS EDITIONS

PHOTO ANALYSIS REPORT 2000/04/27 : CIA-RDP78-05867A000416740004-4

GPO-871-283

PHOTO NO.

PHOTO NO.

1023524

LOT NO.

MAP REFERENCE

COUNTRY

Approved For Release 2000/04/27 : CIA-RDP78-05867A000416740004-4

DATUMS

LONGITUDE

AREA NO

612 J

SUBJECT

C72

SUBJECT

C7C

SUBJECT

C7J

SUBJECT

C9E

SUBJECT

SUBJECT

SUBJECT

SUBJECT

A L O A G

5

(W R)

10

R O A D

15

T O

20

M T O

25

D O M I N G O

30

35

L O C A L

40

L R L

45

W A T E R

50

55

S U P P L Y

S O U R C E

(E) (9)

DATE OF PHOTO

TYPE

QUALITY

CLASS

NO. OF CARDS

SOL

25X1C

CLASSIFICATION

CAPTIONED BY

FORM NO. 174

USE PREVIOUS EDITIONS

PHOTO ANALYSIS REPORT P78-05867A000416740004-4

Approved For Release 2000/04/27 : CIA-RDP78-05867A000416740004-4

PHOTO NO.

1023525

LOT NO.

MAP REFERENCE

Approved For Release 2000/04/27 : CIA-RDP78-05867A000416740004-4

COUNTRY

EC

PROVINCE

00 28 S

78 35 W

AREA NO

612 J

SUBJECT

CGR

SUBJECT

CLB

SUBJECT

DOB

SUBJECT

ARU

SUBJECT

SUBJECT

SUBJECT

SUBJECT

A L O A G

5

(NR)

10

R O A D

15

T O

20

N T O

25

D O M I N G O

30

35

V I L L A G E

40

O F

45

A S T O R G A

50

EXACT LOCATION

UNN ]

(U) (G) (28)

25X1C

DATE OF PHOTO

TYPE

QUALITY

CLASS

NO. OF CARDS

SO

MAR (?)


6 4

4

1

3

4



CLASSIFICATION

C

CAPTIONED BY

S20

FORM NO.

174

USE PREVIOUS EDITIONS

PHOTO ANALYSIS REPORT Approved For Release 2000/04/27 : CIA-RDP78-05867A000416740004-4

PHOTO NO.

1023526

LOT NO.

COORDINATES

Approved For Release 2000/04/27 : CIA-RDP78-05867A000416740004-4

MAP REFERENCE

01028

LONGITUDE

79 29 W

AREA NO

832J

SUBJECT

AKV

SUBJECT

CG7

SUBJECT

LAS RIOS

SUBJECT

SUBJECT

SUBJECT

SUBJECT

SUBJECT

Q U E V E D O

C H I N G

T O W N

10

30

50

V I E W

15

35

A P P R O A

20

40

(6) (28)

DATE OF PHOTO

TYPE

QUALITY

CLASS

NO. OF CARDS

SOURCE

25X1C

MAR(?)


6 4

4

1

3

2



CLASSIFICATION

C

CAPTIONED BY

SLD

FORM NO.

1 Jun 56

174

USE PREVIOUS EDITIONS

PHOTO ANALYSIS

Approved For Release 2000/04/27 : CIA-RDP78-05867A000416740004-4

PHOTO NO.

1023527

LOT NO.

COUNTRY

Approved For Release 2000/04/27 : CIA-RDP78-05867A000416740004-4

MAP REFERENCE

AREA NO.

LONGITUDE

AREA NO.

832J

SUBJECT

SUBJECT

SUBJECT

SUBJECT

SUBJECT

SUBJECT

SUBJECT

SUBJECT

LOS RIOS

01028

79 29W

QUEVEDO

(WR)

BANANA

P

LANIT

(24)

DATE OF PHOTO

TYPE

QUALITY

CLASS

NO. OF CARDS

SOURCE

25X1C

MAR(?)

6

4

4

1

3

2

CLASSIFICATION

C

CAPTIONED BY

SAO

FORM NO. 174 USE PREVIOUS EDITIONS

Approved For Release 2000/04/27 : CIA-RDP78-05867A000416740004-4



Approved For Release 2000/04/27 : CIA-RDP78-05867A000416740004-4

PHOTO NO. 1025529  
 REFERENCE T-2154  
 LATITUDE 79.50W  
 LONGITUDE 79.50W


COUNTRY	EC							PROVINCE	GUAYAS									
AREA NO	632J		SUBJECT	AKV	SUBJECT	AKE	SUBJECT	AHG	SUBJECT	C3B	SUBJECT		SUBJECT		SUBJECT		SUBJECT	
	G	U	A	Y	A	Q	U	I	L	(NR)			R	O	A	D		T
	O	E	M	P	A	L	M	E					S	H	O	W		L
	D	E	D		B	A	N	A	N	A			T	R	U	C	K	

25X1C

(7) (24) (28)

DATE OF PHOTO	TYPE	QUALITY	CLASS	NO. OF CARDS	SOURCE
MAR(7)	64	4	1	3	4
CAPTIONED BY					SAD



PHOTO NO. <b>Approved For Release 2000/04/27 : CIA-RDP78-05867A000416740004-4</b>		MAP REFERENCE		LATITUDE		LONGITUDE	
COUNTRY <b>EC</b>			PROVINCE <b>GUAYAS</b>				
AREA NO	SUBJECT	SUBJECT	SUBJECT	SUBJECT	SUBJECT	SUBJECT	SUBJECT
<b>632J</b>	<b>C68</b>	<b>C6B</b>	<b>C7J</b>				
<b>\$ANTA</b>	<sup>5</sup>	<b>LUCIA</b>	<sup>10</sup>	<b>MIN</b>	<sup>15</sup>	<b>N</b>	<sup>20</sup>
<b>REET</b>	<sup>25</sup>	<b>\$HOWING</b>	<sup>30</sup>	<b>UN</b>	<sup>35</sup>	<b>\$ANIT</b>	<sup>40</sup>
<b>ARY</b>	<sup>45</sup>	<b>CONDITIONS</b>					
						<b>25X1C</b>	
<b>(6) (10)</b>							
DATE OF PHOTO	TYPE	QUALITY	CLASS	NO. OF CARDS	SOURCE		
<b>MAR(?)</b>	<b>6</b>	<b>4</b>	<b>1</b>	<b>3</b>			
CLASSIFICATION			CAPTIONED BY <b>(Signature)</b>				
FORM NO. 1		<b>Approved For Release 2000/04/27 : CIA-RDP78-05867A000416740004-4</b>				GPO 871-265	



Approved For Release 2009/04/27 : CIA-RDP78-05867A000416740004-4

PHOTO NO. 112252 LOT NO. MAP REFERENCE 02137 LATITUDE 80 58 W

COUNTRY EC PROVINCE GUAYAS

AREA NO	SUBJECT	SUBJECT	SUBJECT	SUBJECT	SUBJECT	SUBJECT	SUBJECT	SUBJECT
632J	D22							
\$	A L I N A \$			10	B E A C H	15		20
				25		30		35
				45		50		40

(2) (6)

25X1C

DATE OF PHOTO	TYPE	QUALITY	CLASS	NO. OF CARDS	SOURCE
MAR(?) 6 4	4	1	3	1	[REDACTED]

CLASSIFICATION C CAPTIONED BY [Signature]

PHOTO NO.

LOT NO.

MAP REFERENCE

COUNTRY

Approved For Release 2000/04/27 : CIA-RDP78-05867A000416740004-4

EC

PROVINCE

02 13 S

80 58 W

AREA NO

632-J

SUBJECT

SUBJECT

SUBJECT

SUBJECT

SUBJECT

SUBJECT

SUBJECT

SUBJECT

GUAYAS

5

10

15

20

25

30

35

40

45

50

\$ A L I N A \$ (N R) C I A U T I V O  
P E T R O L E U M C O R E F I N E R  
Y E L T I G R E SITE.

(16)

25X1C

DATE OF PHOTO

TYPE

QUALITY

CLASS

NO. OF CARDS

SOURCE

MAR(?)

6

4

4

1

3

1



CLASSIFICATION

C

CAPTIONED BY

SBS

FORM NO. 174 USE PREVIOUS EDITIONS 1 Jun 56

Approved For Release 2000/04/27 : CIA-RDP78-05867A000416740004-4

PHOTO NO.

LOT NO.

Approved For Release 2000/04/27 : CIA-RDP78-05867A000416740004-4

COUNTRY

MAP REFERENCE

LONGITUDE

EC

PROVINCE

02 13 S

80 58 W

AREA NO

632J

SUBJECT

A06

SUBJECT

SUBJECT

SUBJECT

SUBJECT

SUBJECT

SUBJECT

SUBJECT

GUYAS

\$	A	L	I	N	A	\$	(N	R)								
P	E	T	R	O	L	E	U	M		C	O	R	E	F	I	N
Y	E	L														

(16)

25X1C

DATE OF PHOTO

TYPE

QUALITY

CLASS

NO. OF CARDS

SOURCE

MAR(?)

64

4

1

3

1

CLASSIFICATION

C

CAPTIONED BY

(Signature)

FORM NO. 174

USE PREVIOUS EDITIONS

Approved For Release 2000/04/27 : CIA-RDP78-05867A000416740004-4

ANALYSIS REPORT





PHOTO NO. 1023540

LOT NO.

Approved For Release 2000/04/27 : CIA-RDP78-05867A000416740004-4

MAP REFERENCE

GRID

02 13 2 50 58 W

COUNTRY

EC

PROVINCE

GUAYAS

AREA NO

632J

SUBJECT

AD6

SUBJECT

SUBJECT

SUBJECT

SUBJECT

SUBJECT

SUBJECT

SUBJECT

S	A	L	I	N	A	(N	10	C	A	U	T	I	V	O	20				
P	E	T	R	O	L	E	U	M	30	C	O	R	E	F	I	N	E	R	40
Y	E	L	T	I	G	R	E	S	50	S	I	T	E	.					

(16)

25X1C

DATE OF PHOTO

TYPE

QUALITY

CLASS

NO. OF CARDS

SOURCE

MAR(?) 6 4 4

1

3

CLASSIFICATION

CAPTIONED BY

FORM NO. 1 Jun 56

Approved For Release 2000/04/27 : CIA-RDP78-05867A000416740004-4

PHOTO ANALYSIS REPORT




PHOTO NO. **Approved For Release 2000/04/27 : CIA-RDP78-05867A000416740004-4** LOT NO. **02 13 P** MAP REFERENCE **80 58 W**

COUNTRY **EC** PROVINCE **G-UAYAS**

AREA NO	SUBJECT	SUBJECT	SUBJECT	SUBJECT	SUBJECT	SUBJECT	SUBJECT	SUBJECT	SUBJECT
<b>632J</b>	<b>ADL6</b>								
<b>5</b>	<b>8 A L I N A S</b>	<b>10</b>	<b>(N R)</b>	<b>15</b>	<b>C A U T I V O</b>	<b>20</b>			
<b>25</b>	<b>P E T R O L E U M</b>	<b>30</b>	<b>C O</b>	<b>35</b>	<b>R I E F I N E R</b>	<b>40</b>			
<b>45</b>	<b>Y U N I D E N T I F I E D</b>	<b>50</b>	<b>B L D G</b>						

**(16)** **25X1C**

DATE OF PHOTO	TYPE	QUALITY	CLASS	NO. OF CARDS	SOURCE
<b>MAR (?) 6 4</b>	<b>4</b>	<b>1</b>	<b>3</b>	<b>1</b>	

CLASSIFICATION **Approved For Release 2000/04/27 : CIA-RDP78-05867A000416740004-4** CAPTIONED BY **[Signature]**

PHOTO NO. 1002511 LOT NO. 2154 MAP REFERENCE G2 13 4 CO 38 W  
 Approved For Release 2000/04/27 : CIA-RDP78-05867A000416740004-4

COUNTRY EC PROVINCE GUAYAS

AREA NO	SUBJECT	SUBJECT	SUBJECT	SUBJECT	SUBJECT	SUBJECT	SUBJECT	SUBJECT	SUBJECT
6325	AD6								
	5	10	15	20					
	25	30	35	40					
	45	50							
SALINA (NW) CAUTIVO									
PETROLEUM CO REFINER									
Y COOLING TOWER									

(16)

25X1C

DATE OF PHOTO	TYPE	QUALITY	CLASS	NO. OF CARDS	SOURCE
MAR (7)	64	4	13	3	1

CLASSIFICATION CAPTIONED BY

Approved For Release 2000/04/27 : CIA-RDP78-05867A000416740004-4