


PHOTO NO. 1024030 NOT NO. P-000163 MAP REFERENCE 04/27 : CIA-RDP78-05867A000416740013-4 LATITUDE 33° LONGITUDE 71°40'13" W

COUNTRY CI PROVINCE SANTIAGO

AREA NO.	SUBJECT	SUBJECT	SUBJECT	SUBJECT	SUBJECT	SUBJECT	SUBJECT	SUBJECT
<u>611J</u>	<u>C62</u>	<u>C3D</u>	<u>CTE</u>	<u>CTJ</u>	<u>AJC</u>			
<u>SANTIAGO</u>	<u>5</u>	<u>10</u>	<u>15</u>	<u>20</u>	<u>25</u>	<u>30</u>	<u>35</u>	<u>40</u>
<u>ERS</u>	<u>25</u>	<u>30</u>	<u>35</u>	<u>40</u>	<u>45</u>	<u>50</u>	<u>55</u>	<u>60</u>
<u>REA</u>	<u>45</u>	<u>50</u>	<u>55</u>	<u>60</u>	<u>65</u>	<u>70</u>	<u>75</u>	<u>80</u>
<u>B/G</u>								

(7)(8)(9)(10) 25X1A

DATE OF PHOTO	TYPE	QUALITY	CLASS	NO. OF CARDS	SOURCE
<u>OCT 64</u>	<u>4</u>	<u>1</u>	<u>3</u>	<u>5</u>	

CLASSIFICATION ~~SECRET~~ CAPTIONED BY [Signature]

Approved For Release 2000/04/27 : CIA-RDP78-05867A000416740013-4

PHOTO NO. 1024039 MAP REFERENCE P-0009-65 LATITUDE 33 40 W LONGITUDE

COUNTRY	CI		PROVINCE SANTIAGO				
AREA NO	611	SUBJECT C62	SUBJECT C3D	SUBJECT C7E	SUBJECT C7J	SUBJECT AJC	SUBJECT
	SANTIAGO				SILUM	DWELL	
	ERB		THEIR		LIVING		
	REA		PROB		WATER	TANKS	IN

B/G

25X1A

(7)(8)(9)(10)

DATE OF PHOTO	TYPE	QUALITY	CLASS	NO. OF CARDS	SOURCE
OCT 64	4	1	3	5	[REDACTED]
CLASSIFICATION	CAPTIONED BY [Signature]				

Approved For Release 2000/04/27 : CIA-RDP78-05867A000416740013-4

Approved For Release 2000/04/27 : CIA-RDP78-05867A000416740013-4

PHOTO NO. 102404 76377 MAP REFERENCE \_\_\_\_\_ LATITUDE \_\_\_\_\_ LONGITUDE \_\_\_\_\_

COUNTRY \_\_\_\_\_ PROVINCE WAC 440A

AREA NO. <u>PK</u>	SUBJECT <u>RHV</u>	SUBJECT <u>AGI</u>	SUBJECT	SUBJECT	SUBJECT	SUBJECT	SUBJECT	SUBJECT
<u>B</u>	<u>A</u>	<u>L</u>	<u>O</u>	<u>K</u>	<u>I</u>	<u>H</u>	<u>E</u>	<u>A</u>
<u>L</u>	<u>Q</u>	<u>A</u>	<u>I</u>	<u>R</u>	<u>A</u>	<u>B</u>	<u>A</u>	<u>D</u>
<u>L</u>	<u>I</u>	<u>N</u>	<u>K</u>	<u>C</u>	<u>A</u>	<u>N</u>	<u>A</u>	<u>L</u>
<u>SECTION - JHANG CAMP (L.C.C. FEEDER)</u>			<u>480W NO. 300 (DIR)</u>			<u>(NR)</u>		

24-25

25X1A

DATE OF PHOTO	TYPE	QUALITY	CLASS	NO. OF CARDS
<u>SEPT 5 6 4</u>	<u>4</u>	<u>1</u>	<u>3</u>	<u>2</u>



CAPTIONED BY WB

**CONFIDENTIAL**

Approved For Release 2000/04/27 : CIA-RDP78-05867A000416740013-4

PHOTO NO. 1121145 LOT NO. 62000/04/27 MAP REFERENCE 59 13N LATITUDE 13-33 E LONGITUDE 103-33 E  
**Approved For Release 2000/04/27 : CIA-RDP78-05867A000416740013-4**

COUNTRY VIETNAM PROVINCE WAC 440A

AREA NO PK SUBJECT ANV SUBJECT AG1 SUBJECT SUBJECT SUBJECT SUBJECT SUBJECT SUBJECT

B A L L O K I H E A D W O R K S (N R)  
<sub>5 10 15 20</sub>

Q A D I R A B A D - B A L L O K I  
<sub>25 30 35 40</sub>

L I N K C A N A L 480W No. 310-D-ERECT  
<sub>45 50</sub>

ION - J H A N G C A M P (L.C.C. FEEDER)

24-25 25X1A

DATE OF PHOTO	TYPE	QUALITY	CLASS	NO. OF CARDS
<u>SEPT 16</u>	<u>6</u>	<u>4</u>	<u>4</u>	<u>1</u>
<u>3</u>	<u>1</u>	<u>3</u>	<u>2</u>	

CLASSIFICATION **CONFIDENTIAL** CAPTIONED BY WJ

PHOTO NO. **Approved For Release 2000/04/27 : CIA-RDP78-05867A000416740013-4** LOT NO. **7839** MAP REFERENCE **37 39** LATITUDE **19 33 E** LONGITUDE

COUNTRY **WAC 440 A** PROVINCE

AREA NO **PK** SUBJECT **AHV** SUBJECT **AGI** SUBJECT SUBJECT SUBJECT SUBJECT SUBJECT SUBJECT

**B** **A** **L** **L** **O** **K** **I** **H** **E** **A** **D** **W** **O** **R** **K** **S** **(N** **R)**  
**Q** **A** **D** **I** **R** **A** **B** **A** **D** - **B** **A** **L** **L** **O** **K** **I**  
**L** **I** **N** **K** **C** **A** **N** **A** **L** **480W No. 310-D-L.C.C.**

**FEEDER - MOVING FR ERECTION PAD TO WORK AREA.**

**24-25**

**25X1A**

DATE OF PHOTO	TYPE	QUALITY	CLASS	NO. OF CARDS
<b>SEPT 25 6 4</b>	<b>4</b>	<b>1</b>	<b>3</b>	<b>2</b>

CLASSIFICATION **CONFIDENTIAL** CAPTIONED BY **WNB**

PHOTO NO. **Approved For Release 2000/04/27 : CIA-RDP78-05867A000416740013-4** LOT NO. **2021041** MAP REFERENCE **75333E** LATITUDE **75333E** LONGITUDE **105333E**

COUNTRY **LAOS** PROVINCE **WAC 440A**

AREA NO	SUBJECT	SUBJECT	SUBJECT	SUBJECT	SUBJECT	SUBJECT	SUBJECT	SUBJECT
<b>PK</b>	<b>ANU</b>	<b>AGI</b>						
<b>B</b>	<b>A</b>	<b>L</b>	<b>O</b>	<b>K</b>	<b>I</b>	<b>H</b>	<b>E</b>	<b>A</b>
<b>L</b>	<b>I</b>	<b>N</b>	<b>K</b>	<b>C</b>	<b>A</b>	<b>N</b>	<b>A</b>	<b>L</b>

**DRILLING OPERATIONS FOR DEWATERING TUBEWELLS AT TAIL REGULATOR Q-B RD 388+050.**

**24-25** **25X1A**

DATE OF PHOTO	TYPE	QUALITY	CLASS	NO. OF CARDS
<b>SEPT 64</b>	<b>4</b>	<b>1</b>	<b>3</b>	<b>2</b>

CLASSIFICATION **CONFIDENTIAL** CAPTIONED BY **WAB**

PHOTO NO. **Approved For Release 2000/04/27 : CIA-RDP78-05867A000416740013-4** LOT NO. MAP REFERENCE LATTITUDE LONGITUDE **37 15 N 103 43 E**

COUNTRY PROVINCE **WAC 440A**

AREA NO	SUBJECT	SUBJECT	SUBJECT	SUBJECT	SUBJECT	SUBJECT	SUBJECT	SUBJECT	SUBJECT
<b>PK</b>	<b>ANV</b>	<b>AGI</b>							
<b>B</b>	<b>A</b>	<b>L</b>	<b>L</b>	<b>O</b>	<b>K</b>	<b>I</b>	<b>H</b>	<b>E</b>	<b>A</b>
<b>5</b>	<b>25</b>	<b>30</b>	<b>10</b>	<b>15</b>	<b>20</b>	<b>35</b>	<b>40</b>	<b>45</b>	<b>50</b>
<b>HEADWORK (NR)</b>									
<b>Q</b>	<b>A</b>	<b>D</b>	<b>I</b>	<b>R</b>	<b>A</b>	<b>B</b>	<b>A</b>	<b>D</b>	<b>-</b>
<b>L</b>	<b>I</b>	<b>N</b>	<b>K</b>	<b>C</b>	<b>A</b>	<b>N</b>	<b>A</b>	<b>L</b>	<b>L</b>
<b>45</b>	<b>50</b>	<b>L.C.C. FEEDER EXCAVATION upstream FR RD 101 + 000</b>							

**24-25** **25X1A**

DATE OF PHOTO	TYPE	QUALITY	CLASS	NO. OF CARDS
<b>SEPT 5 64</b>	<b>4</b>	<b>1</b>	<b>3</b>	<b>2</b>

CLASSIFICATION **CONFIDENTIAL** CAPTIONED BY **Approved For Release 2000/04/27 : CIA-RDP78-05867A000416740013-4**  
 FORM NO. 1 Jun 56 174 USE PREVIOUS EDITIONS PHOTO ANALYSIS REPORT

Approved For Release 2000/04/27 : CIA-RDP78-05867A000416740013-4

PHOTO NO.	LOT NO.	MAP REFERENCE	LATITUDE														
Approved For Release 2000/04/27 : CIA-RDP78-05867A000416740013-4			95° 15' N 75° 33' E														
COUNTRY	PROVINCE																
	WAC 44A																
AREA NO	SUBJECT	SUBJECT	SUBJECT	SUBJECT	SUBJECT	SUBJECT	SUBJECT	SUBJECT									
PK	ANV	AGI															
B	A	L	L	O	K	I	H	E	A	D	W	O	R	K	S	(NR)	
	Q	A	d	I	R	A	b	A	d	-	B	A	L	L	O	K	I
L	I	N	K	C	A	N	A	L	REMOVAL OF BRICK L								
IVING OF ABANDONED CANAL BTWN L.C.C. FEEDER RLY																	
89 AND 98																	
24-25										25X1A							
DATE OF PHOTO	TYPE	QUALITY	CLASS	NO. OF CARDS													
SEPT 5 6 4	4	1	3	2													
CLASSIFICATION										CAPTIONED BY							
CONFIDENTIAL										WAB							
Approved For Release 2000/04/27 : CIA-RDP78-05867A000416740013-4																	
FORM NO. 174 USE PREVIOUS EDITIONS																	
PHOTO ANALYSIS REPORT																	



PHOTO NO. 1024050 LOT NO. MAP REFERENCE LATTITUDE LONGITUDE  
 Approved For Release 2000/04/27 : CIA-RDP78-05867A000416740013-4  
 COUNTRY HA PROVINCE

AREA NO	SUBJECT	SUBJECT	SUBJECT	SUBJECT	SUBJECT	SUBJECT	SUBJECT	SUBJECT
23E	DOD	C34						
P	5	A	10	R	15	I	20	N
D	25	E	30	N	35	C	40	E
O	45	F	50	T		O		W

(1) (6) (7)

25X1A

DATE OF PHOTO	TYPE	QUALITY	CLASS	NO. OF CARDS
? 63	4	1	3	2

CLASSIFICATION CAPTIONED BY  
 Approved For Release 2000/04/27 : CIA-RDP78-05867A000416740013-4

PHOTO ANALYSIS REPORT

PHOTO NO.

LOT NO.

MAP REFERENCE

Approved For Release 2000/04/27 : CIA-RDP78-05867A000416740013-4

COUNTRY

PROVINCE

HA

18 32 N 72 20 W

AREA NO.

23 E

SUBJECT

SUBJECT

SUBJECT

SUBJECT

SUBJECT

SUBJECT

SUBJECT

SUBJECT

P O R T

A U

P R I N C E

N E W

E O N I S T R U C T I O N

(1) (6) (7)

25X1A

DATE OF PHOTO

TYPE

QUALITY

CLASS

NO. OF CARDS

SOURCE

?

63

4

1

3

2

CLASSIFICATION

C

CAPTIONED BY

(Signature)

FORM NO. 1 Jun 56

Approved For Release 2000/04/27 : CIA-RDP78-05867A000416740013-4

PHOTO ANALYSIS REPORT

Approved For Release 2000/04/27 : CIA-RDP78-05867A000416740013-4

PHOTO NO. [ ] LOT NO. [ ] MAP REFERENCE [ ] LATITUDE [ ] LONGITUDE [ ]  
 COUNTRY [ ] PROVINCE [ ]

AREA NO	SUBJECT	SUBJECT	SUBJECT	SUBJECT	SUBJECT	SUBJECT	SUBJECT	SUBJECT	SUBJECT
23E	C26	C25	AMC						
P O R T	A U	P R I N C I P A L							
E R E R	M A R K E T								

(6)(10)(23)

25X1A

DATE OF PHOTO	TYPE	QUALITY	CLASS.	NO. OF CARDS	SOURCE
? 6 3	4	1	3	3	[REDACTED]

Approved For Release 2000/04/27 : CIA-RDP78-05867A000416740013-4

PHOTO ANALYSIS REPORT

PHOTO NO. 1024033 Approved For Release 2000/04/27 : CIA-RDP78-05867A000416740013-4  
 REFERENCE P-0008-65 C LATITUDE 18 30 N LONGITUDE

COUNTRY HA PROVINCE

AREA NO	SUBJECT	SUBJECT	SUBJECT	SUBJECT	SUBJECT	SUBJECT	SUBJECT
23 E	C 26	C 25					
P O R T	A U	P R I N C E				B A R T	
E R E R	M A R K E T	P L A C E					

(b) (8) (9)

25X1A

DATE OF PHOTO	TYPE	QUALITY	CLASS	NO. OF CARDS	SOURCE
? 6 3	4	1	3	2	[REDACTED]

CLASSIFICATION C CAPTIONED BY [Signature]

PHOTO NO.

LOT NO.

COUNT

MAP REFERENCE

Approved For Release 2000/04/27 : CIA-RDP78-05867A000416740013-4

AREA NO

PROVINCE

HA

18 32 N

72 20 W

AREA NO	SUBJECT	SUBJECT	SUBJECT	SUBJECT	SUBJECT	SUBJECT	SUBJECT	SUBJECT
23 E	C 26							
P O R T	A U	P R I N C E					L I R O N	
	M A R K E T							

(6)(8)(10)

25X1A

DATE OF PHOTO	TYPE	QUALITY	CLASS	NO. OF CARDS	SOURCE
? 6 3	4	1	3	1	
CLASSIFICATION					
C					
CAPTIONED BY					

FORM NO. 174 USE PREVIOUS EDITIONS 1 Jun 56

Approved For Release 2000/04/27 : CIA-RDP78-05867A000416740013-4

ANALYSIS REPORT

Approved For Release 2000/04/27 : CIA-RDP78-05867A000416740013-4

PHOTO NO.		LOT NO.		MAP REFERENCE		LATITUDE		LONGITUDE	
100005		2000		2000		18 52 N		12 20 W	
COUNTRY				PROVINCE					
HA									
AREA NO		SUBJECT	SUBJECT	SUBJECT	SUBJECT	SUBJECT	SUBJECT	SUBJECT	SUBJECT
23 E		AJC	C3D	C7J					
P O R T		A U	P R I N C E	F O U N T A I N	A T				
R I N R		I N G	F O U N T A I N	A T					
B L U M		I N	P E T I O N V I L L E						
<p>(7)(8)(9)(10)</p>									
DATE OF PHOTO		TYPE	QUALITY	CLASS	NO. OF CARDS	SOURCE OF PHOTOGRAPH			
? 6 3		4	1	3	3	[REDACTED]			
CLASSIFICATION			CAPTIONED BY						
C			[Signature]						

25X1A

Approved For Release 2000/04/27 : CIA-RDP78-05867A000416740013-4

PHOTO ANALYSIS REPORT

PHOTO NO. 1-0008-65 **Approved For Release 2000/04/27 : CIA-RDP78-05867A000416740013-4** 18 32 N 92 20 W

COUNTRY HA PROVINCE

AREA NO	SUBJECT	SUBJECT	SUBJECT	SUBJECT	SUBJECT	SUBJECT	SUBJECT	SUBJECT
23 E	C34							
P	5	A	10	P	15	R	(N	20
O		U		R		I	R)	W
R	25	T	30	N	35	C	E	40
E		H		I		N	P	E
A	45	L	50	T		I		
L		T		H				
T		H		O				
H		Y		M				
Y				E				
O		N		P				
N		V		A				
V		I		R				
I				K				
		W						
		L						
		E						

(7)

DATE OF PHOTO	TYPE	QUALITY	CLASS	NO. OF CARDS	SOURCE
? 6 3 4		1	3	1	[REDACTED]

CLASSIFICATION C CAPTIONED BY SJD

PHOTO NO.

1024058

LOT NO.

MAP REFERENCE

COUNTRY

Approved For Release 2000/04/27 : CIA-RDP78-05867A000416740013-4

PROVINCE

18 32 N 72 20 W

AREA NO

23 E

SUBJECT

SUBJECT

SUBJECT

SUBJECT

SUBJECT

SUBJECT

SUBJECT

SUBJECT

P O R T

A U

P R I N C E

D O C

S I D E

M A R K E T

?

6

3

4

1

3

4

DATE OF PHOTO

TYPE


QUALITY

CLASS

NO. OF CARDS

SOUR

25X1A



CLASSIFICATION

C

CAPTIONED BY

SAB

FORM NO. 174

USE PREVIOUS EDITIONS

Approved For Release 2000/04/27 : CIA-RDP78-05867A000416740013-4

ANALYSIS REPORT

GPO: 1977-0-255



PHOTO NO. 1024060

LOT NO.

Approved For Release 2000/04/27 : CIA-RDP78-05867A000416740013-4

COUNTRY: HA PROVINCE: 18 32 N LONGITUDE: 72 20 W

AREA NO.	SUBJECT	SUBJECT	SUBJECT	SUBJECT	SUBJECT	SUBJECT	SUBJECT	SUBJECT
23 E	ABU	AMC	DOD					
	AU		PRINCE					
			STONE			(NR)		M
						QUARRY		

(1) (14) (23)

25X1A

DATE OF PHOTO	TYPE	QUALITY	CLASS	NO. OF CARDS	SOURCE OF PHOTOGRAPH
?	3	4	3	3	[REDACTED]

FORM NO. 174 USE PREVIOUS EDITIONS

CAPTIONED BY [Signature]

Approved For Release 2000/04/27 : CIA-RDP78-05867A000416740013-4

PHOTO NO. 1024167 LOT NO. 56000 MAP REFERENCE 0319N 0402W  
 COUNTRY IV PROVINCE 0319N 0402W

Approved For Release 2000/04/27 : CIA-RDP78-05867A000416740003-4

AREA NO	SUBJECT	SUBJECT	SUBJECT	SUBJECT	SUBJECT	SUBJECT	SUBJECT	SUBJECT	SUBJECT
<u>48G</u>	<u>C62</u>	<u>C31</u>	<u>C2G</u>						
<u>A B I D</u>	<u>5</u>	<u>JAN</u>	<u>10</u>	<u>P</u>	<u>L</u>	<u>A</u>	<u>T</u>	<u>E</u>	<u>A</u>
<u>R</u>	<u>25</u>	<u>O</u>	<u>30</u>	<u>F</u>	<u>C</u>	<u>I</u>	<u>T</u>	<u>Y</u>	<u>Q</u>
<u>T</u>	<u>45</u>	<u>E</u>	<u>50</u>	<u>R</u>	<u>A</u>	<u>T</u>	<u>E</u>	<u>A</u>	<u>U</u>
<u>R</u>		<u>A</u>	<u>5</u>	<u>T</u>	<u>A</u>	<u>U</u>	<u>Y</u>	<u>Q</u>	<u>A</u>

#6

6-7

DATE OF PHOTO	TYPE	QUALITY	CLASS	NO. OF CARDS	SOURCE OF PHOTOGRAPH
	<u>7</u>	<u>1</u>	<u>4</u>	<u>3</u>	<u>AFRIQUE MAGAZINE</u>
CLASSIFICATION <u>OUU</u>					CAPTIONED BY <u>JR</u>

JUNE 1964

FORM NO. 174 USE PREVIOUS EDITIONS

Approved For Release 2000/04/27 : CIA-RDP78-05867A000416740003-4

PHOTO NO. 1024062

LOT NO.

Approved For Release 2000/04/27 : CIA-RDP78-05867A000416740

COUNTRY

IV

MAP REFERENCE

2

PROVINCE

0518N

LONGITUDE

0401W

AREA NO

486

SUBJECT

C18

SUBJECT

SUBJECT

SUBJECT

SUBJECT

SUBJECT

SUBJECT

SUBJECT

TREICHVILLE

5

10

LANNEN

25

30

HOSPITAL

15

20

45

50

35

40

DATE OF PHOTO

7-9

TYPE

QUALITY

CLASS

NO. OF CARDS

SOURCE OF PHOTOGRAPH

4 2 4 1

CLASSIFICATION

OUU

CAPTIONED BY

*[Signature]*

AFRIQUE MAGAZINE

June 1968

FORM NO. 174 USE PREVIOUS EDITIONS

Approved For Release 2000/04/27 : CIA-RDP78-05867A000416740

PHOTO NO. 1024064 LOT NO. MAP REFERENCE  
 COORDINATES DA PROVINCE 0622N 0227E  
 Approved For Release 2000/04/27 : CIA-RDP78-05867A000416740013-4

AREA NO	SUBJECT	SUBJECT	SUBJECT	SUBJECT	SUBJECT	SUBJECT	SUBJECT	SUBJECT
789	C62							
	5		10		15		20	
	25		50		35		40	
	45		50					

C O T O N O U A E R I A L V I E W  
 O F C I T Y

#11

6-7

DATE OF PHOTO	TYPE	QUALITY	CLASS	NO. OF CARDS	SOURCE OF PHOTOGRAPH
		7 2	4	1	

CLASSIFICATION O U U CAPTIONED BY *Alvin Magan...*

PHOTO NO. 1024060

LOT NO.

COUNTRY

Approved For Release 2000/04/27 : CIA-RDP78-05867A000416740013-4

MAP REFERENCE

COORDINATES

LONGITUDE

AREA NO

78G

SUBJECT

C62

SUBJECT

C6B

SUBJECT

C64

SUBJECT

SUBJECT

SUBJECT

SUBJECT

SUBJECT

C O T O N O U

10

N T E R O F

30

C I T Y

15

B U S I N E S S

35

C E

20

5

25

45

50

35

40

# 12

DATE OF PHOTO

6-7

TYPE

4

QUALITY

2

CLASS

4

NO. OF CARDS

3

SOURCE OF PHOTOGRAPH

Argus Magazine

CLASSIFICATION

CAPTIONED BY

Low

FORM NO. 174

USE PREVIOUS EDITIONS

000

PHOTO ANALYSIS REPORT 78-05867A000416740013-4

Approved For Release 2000/04/27 : CIA-RDP78-05867A000416740013-4

PHOTO NO. 1024060

LOT NO.

Approved For Release 2000/04/27 : CIA-RDP78-05867A000416740013-4

COUNTRY DA PROVINCE 0622N 0227E

AREA NO

78G

SUBJECT

C16

SUBJECT

AMB

SUBJECT

AMB

SUBJECT

SUBJECT

SUBJECT

SUBJECT

SUBJECT

C	O	T	O	N	O	U													

#13

DATE OF PHOTO

7-8-23

TYPE

4

QUALITY

1

CLASS

4

NO. OF CARDS

3

SOURCE OF PHOTOGRAPH

Argentine Magazine

CLASSIFICATION

000

CAPTIONED BY

for

FORM NO. 174 USE PREVIOUS EDITIONS

Approved For Release 2000/04/27 : CIA-RDP78-05867A000416740013-4

PHOTO NO. 24067

LOT NO.

COUNTRY

Approved For Release 2000/04/27 : CIA-RDP78-05867A000416740013

MAP REFERENCE

LONGITUDE

AREA NO.

386

SUBJECT

C62

SUBJECT

C29

SUBJECT

SUBJECT

SUBJECT

SUBJECT

SUBJECT

SUBJECT

CONAKRY

10

AERIAL

15

VIEW

OF

25

CITY

30

35

20

40

PROVINCE

0930N

1343W

6-7

#14

DATE OF PHOTO

TYPE

QUALITY

CLASS

NO. OF CARDS

SOURCE OF PHOTOGRAPH

7

2

2

2

CLASSIFICATION

OUO

CAPTIONED BY

*[Signature]*

*Offique Magazine*  
*June 1964*

FORM NO. 174  
1 Jun 54

USE PREVIOUS EDITIONS

PHOTO ANALYSIS REPORT 78-05867A000416740013-4

GPO 871-285

PHOTO NO. 1024069 LOT NO. *F 6385* MAP REFERENCE *1223N 0131W*

Approved For Release 2000/04/27 : CIA-RDP78-05867A000416740013-4

AREA NO	SUBJECT	SUBJECT	SUBJECT	SUBJECT	SUBJECT	SUBJECT	SUBJECT	SUBJECT	SUBJECT
88G	C 81	C 71	C 51	C 56					
	5	10	15	20					
	25	30	35	40					
	45	50							

*O U A G A D O U G O U*  
*R I B A L D A N C E R S*  
*M O S S*

# 19

8-10

DATE OF PHOTO	TYPE	QUALITY	CLASS	NO. OF CARDS	SOURCE OF PHOTOGRAPH
	4	2	4	4	<i>Argentine Magazine</i>
					<i>June 1964</i>

000

CAPTIONED BY *[Signature]*

FORM NO. 174 USE PREVIOUS EDITIONS 1 Jun 56

Approved For Release 2000/04/27 : CIA-RDP78-05867A000416740013-4

PHOTO ANALYSIS REPORT



PHOTO NO. 102407 LOT NO. 76828 MAP REFERENCE 117N 0540W  
 COUNTRY \$N PROVINCE \$O

Approved For Release 2000/04/27 : CIA-RDP78-05867A000416740013-4

AREA NO	SUBJECT	SUBJECT	SUBJECT	SUBJECT	SUBJECT	SUBJECT	SUBJECT	SUBJECT
589	D3A	D36						
\$ 1	K	A	\$	\$	0			
\$						F	A	R
						A	R	A
						K	O	
								F
								A
								L
								L

# 23

1-29

DATE OF PHOTO	TYPE	QUALITY	CLASS	NO. OF CARDS	SOURCE OF PHOTOGRAPH
	4	J	4	2	Esquire Magazine
		000			June 1964

FORM NO. 174 USE PREVIOUS EDITIONS

Approved For Release 2000/04/27 : CIA-RDP78-05867A000416740013-4

PHOTO NO.

1024071

LOT NO.

MAP REFERENCE

COUNTRY

Approved For Release 2000/04/27 : CIA-RDP78-05867A000416740013-4

PROVINCE

LONGITUDE

AREA NO

584

SUBJECT

CIB

SUBJECT

SUBJECT

SUBJECT

SUBJECT

SUBJECT

SUBJECT

SUBJECT

BAMAKO

GOVERNMENT

VILLIDING

GOVERNMENT

B

#24

DATE OF PHOTO

7-8

TYPE

QUALITY

CLASS

NO. OF CARDS

SOURCE OF PHOTOGRAPH

7 2

4 1

CLASSIFICATION

000

CAPTIONED BY

"

FORM NO. 174

USE PREVIOUS EDITIONS

PHOTO ANALYSIS REPORT

Approved For Release 2000/04/27 : CIA-RDP78-05867A000416740013-4

PHOTO NO.

1024072

LOT NO.

T6335

MAP REFERENCE

MAP GRID

1238N 0800W

COUNTRY

Approved For Release 2000/04/27 : CIA-RDP78-05867A000416740013-4

AREA NO

586

SUBJECT

C14

SUBJECT

AGN

SUBJECT

SUBJECT

SUBJECT

SUBJECT

SUBJECT

SUBJECT

B A M A K O

5

10

T E C H N I C A L

15

H O O L

25

30

35

20

40

45

50

#25

9

DATE OF PHOTO

TYPE

QUALITY

CLASS

NO. OF CARDS

SOURCE OF PHOTOGRAPH

4

2

4

2

CLASSIFICATION

CAPTIONED BY

000

11

FORM NO. 174

USE PREVIOUS EDITIONS

PHOTO ANALYST/RECORD

Approved For Release 2000/04/27 : CIA-RDP78-05867A000416740013-4

GPO 871-285

PHOTO NO.

1024073

LOT NO.

74338

MAP REFERENCE

LATITUDE

12.38N

LONGITUDE

0800W

COUNTRY

Approved For Release 2000/04/27 : CIA-RDP78-05867A000416740013-4

AREA NO

58G

SUBJECT

AGN

SUBJECT

SUBJECT

SUBJECT

SUBJECT

SUBJECT

SUBJECT

SUBJECT

B A M A K O

5

10

T U B L I C

15

W O R K S

20

S C H O O L

25

30

35

45

50

40

DATE OF PHOTO

9

#28

TYPE

QUALITY

CLASS

NO. OF CARDS

SOURCE OF PHOTOGRAPH

4 2

4

1

11

CLASSIFICATION

CAPTIONED BY

200

Ln

FORM NO. 174

USE PREVIOUS EDITIONS

PHOTO ANALYSIS REPORT 78-05867A000416740013-4

Approved For Release 2000/04/27 : CIA-RDP78-05867A000416740013-4

GPO 871-245

PHOTO NO.

PHOTO NO. 1024074

LOT NO.

COUNTRY

Approved For Release 2000/04/27 : CIA-RDP78-05867A000416740013-4

MAP REFERENCE

LATITUDE

1238N

0800W

AREA NO

58G

SUBJECT

C26

SUBJECT

SUBJECT

SUBJECT

SUBJECT

SUBJECT

SUBJECT

SUBJECT

B A M A K O

M A R K E T

P L A C E

5

10

15

20

25

30

35

40

45

50

7-10

# 32

DATE OF PHOTO

TYPE

QUALITY

CLASS

NO. OF CARDS

SOURCE OF PHOTOGRAPH

7

2

4

1

CLASSIFICATION

OU @

CAPTIONED BY

"

FORM NO. 174 USE PREVIOUS EDITIONS

PHOTO ANALYSIS REPORT

Approved For Release 2000/04/27 : CIA-RDP78-05867A000416740013-4

PHOTO NO.

L024075

LOT NO.

T 4338

MAP REFERENCE

MAP GRID

1806N 1557W

COUNTRY

Approved For Release 2000/04/27 : CIA-RDP78-05867A000416740013-4

PROVINCE

AREA NO

18G

SUBJECT

C36

SUBJECT

SUBJECT

SUBJECT

SUBJECT

SUBJECT

SUBJECT

SUBJECT

5

N O U A K

C

H

O

T

T

10

25

H O T E L

30

M

A

R

H

A

B

A

15

45

50

35

40

# 37

DATE OF PHOTO

7

TYPE

QUALITY

CLASS

NO. OF CARDS

SOURCE OF PHOTOGRAPH

4

2

4

1

CLASSIFICATION

000

CAPTIONED BY

*[Signature]*

FORM NO. 174

USE PREVIOUS EDITIONS

Approved For Release 2000/04/27 : CIA-RDP78-05867A000416740013-4

PHOTO NO. 1024076

LOT NO.

COORDINATES

Approved For Release 2000/04/27 : CIA-RDP78-05867A000416740013-4

MAP REFERENCE

PROVINCE

1806N

1557W

AREA NO

18G

SUBJECT

C16

SUBJECT

SUBJECT

SUBJECT

SUBJECT

SUBJECT

SUBJECT

SUBJECT

NOUAKCHOTT

NATIONAL

ASSEMBLY

BLDG

5

10

15

20

25

30

35

40

45

50

#38

7-8

DATE OF PHOTO

TYPE

QUALITY

CLASS

NO. OF CARDS

SOURCE OF PHOTOGRAPH

4 2

4 1

11

CLASSIFICATION

000

CAPTIONED BY

FORM NO. 174 USE PREVIOUS EDITIONS

PHOTO ANALYSIS REPORT P78-05867A000416740013-4

PHOTO NO.

1024077

LOT NO.

T6338

MAP REFERENCE

Approved For Release 2000/04/27 : CIA-RDP78-05867A000416740013-4

COUNTRY

NK

PROVINCE

AREA NO

689

SUBJECT

C81

SUBJECT

C71

SUBJECT

SUBJECT

SUBJECT

SUBJECT

SUBJECT

SUBJECT

T A U R E G

N O M A D S

5

10

15

20

25

30

35

40

45

50

8

#40

DATE OF PHOTO

TYPE

QUALITY

CLASS

NO. OF CARDS

SOURCE OF PHOTOGRAPH

4

2

4

2

CLASSIFICATION

000

CAPTIONED BY

fn

FORM NO. 174 USE PREVIOUS EDITIONS

PHOTO ANALYSIS APPROVED FOR RELEASE 2000/04/27 : CIA-RDP78-05867A000416740013-4

GPO 871-245

PHOTO NO.

1024070



PHOTO NO. 1024078

LOT NO.

MAP REFERENCE

DATE

Approved For Release 2009/04/27 : CIA-RDP78-05867A000416740013-4

COUNTRY

AREA NO. 689

SUBJECT C71

SUBJECT C81

SUBJECT

SUBJECT

SUBJECT

SUBJECT

SUBJECT

SUBJECT

FULANI

TRIBESMEN

5

10

15

20

25

30

35

40

45

50

55

DATE OF PHOTO

TYPE 4

QUALITY 1

CLASS 4

NO. OF CARDS 2

SOURCE OF PHOTOGRAPH

CLASSIFICATION

CAPTIONED BY

000

FORM NO. 174

USE PREVIOUS EDITIONS

Approved For Release 2009/04/27 : CIA-RDP78-05867A000416740013-4

PHOTO NO. 1024079 LOT NO. 200016427 MAP REFERENCE 0608N 0114E  
 COOUNTRY TO PROVINCE

AREA NO	SUBJECT	SUBJECT	SUBJECT	SUBJECT	SUBJECT	SUBJECT	SUBJECT	SUBJECT
1109	AKW	(NR)	ROAD	TO				
	LOME							
	OMEY							

DATE OF PHOTO	TYPE	QUALITY	CLASS	NO. OF CARDS	SOURCE OF PHOTOGRAPH
28	4	2	4	1	

CLASSIFICATION 000 CAPTIONED BY Jm

PHOTO NO. 1024080 LOT NO. P009116 MAP REFERENCE 4819 N 1805 E  
 COUNTRY C2 PROVINCE SLOVAKIA

Approved For Release 2000/04/27 : CIA-RDP78-05867A000416740013

AREA NO.	SUBJECT	SUBJECT	SUBJECT	SUBJECT	SUBJECT	SUBJECT	SUBJECT
327 M	CL2						
NITRA							
W OF							

DATE OF PHOTO	TYPE	QUALITY	CLASS	NO. OF CARDS	SOURCE
10 JUNE 64	4	2	3	1	[REDACTED]

CLASSIFICATION CONF CAPTIONED BY BPC

FORM NO. 174 USE PREVIOUS EDITIONS  
 1 Jun 56

PHOTO ANALYSIS REPORT  
 Approved For Release 2000/04/27 : CIA-RDP78-05867A000416740013-4

1024082

LOT NO. P0004-65

MAP REFERENCE

LATITUDE

48 19 N

LONGITUDE

18 05 E

COUNTRY

Approved For Release 2000/04/27 : CIA-RDP78-05867A000416740013-4

AREA NO.

327 M

SUBJECT

CB2

SUBJECT

SUBJECT

SLOVAKIA

SUBJECT

SUBJECT

SUBJECT

SUBJECT

SUBJECT

NITRA

PANORAMIC VIEW

WOP CITY

BLDG'S

DATE OF PHOTO

10 JUNE 64

TYPE

4

QUALITY

2

CLASS

3

NO. OF CARDS

1

SOURCE

1, 6, 7 25X1A

CLASSIFICATION

CONF

CAPTIONED BY

BPL

FORM NO. 1 Jun 56 174

USE PREVIOUS EDITIONS

Approved For Release 2000/04/27 : CIA-RDP78-05867A000416740013-4

PHOTO ANALYSIS REPORT

PHOTO NO.

1024085

LOT NO.

COUNTRY

MAP REFERENCE

Approved For Release 2000/04/27 : CIA-RDP78-05867A000416

AREA NO.

44 25 N

LONGITUDE

2606 E

SUBJECT

SUBJECT

SUBJECT

SUBJECT

SUBJECT

SUBJECT

SUBJECT

SUBJECT

C 71

C 26

(WAC 251) C

5

10

25

30

45

50

35

40

M A R K E T

DATE OF PHOTO

TYPE

QUALITY

CLASS

NO. OF CARDS

SOURCE

6, 7, 10

25X1A

2

CLASSIFICATION

CAPTIONED BY

FORM NO. 174  
1 Jun 58

USE PREVIOUS EDITIONS

PHOTO ANALYSIS REPORT P78-05867A000416740013-4

PHOTO NO.

1024084

LOT NO.

COUNTRY

Approved For Release 2000/04/27 : CIA-RDP78-05867A000410

MAP REFERENCE

66011

LONGITUDE

AREA NO

66011

SUBJECT

SUBJECT

SUBJECT

SUBJECT

SUBJECT

SUBJECT

SUBJECT

SUBJECT

BLOCK

C71

C26

ARREST

MARKET

WAC251 C)

5

10

15

20

25

30

35

40

45

50

55

DATE OF PHOTO

TYPE

QUALITY

CLASS

NO. OF CARDS

SOURCE

SEPT 64

7

2

3

2

6, 7, 1025X1A

CLASSIFICATION

CONF

CAPTIONED BY

BRG

FORM NO. 1 Aug 56

174

USE PREVIOUS EDITIONS

PHOTO ANALYSIS REPORT 2000/04/27 : CIA-RDP78-05867A000416740013-4

PHOTO NO.

1024080

LOT NO.

COUNTRY

Approved For Release 2000/04/27 : CIA-RDP78-05867A0004167

MAP REFERENCE

111 25 N

LONGITUDE

2606 E

AREA NO

660 17

SUBJECT

SUBJECT

SUBJECT

SUBJECT

SUBJECT

SUBJECT

SUBJECT

SUBJECT

BUCHHAREST

C6B

AKC

AKA

C36

(WAC 251 C)

ENE

HOTEL

STREET

BUCHHAREST

DATE OF PHOTO

SEPT 64

TYPE

4

QUALITY

2


CLASS

3

NO. OF CARDS

4

SOURCE



CLASSIFICATION

CONF

CAPTIONED BY

BPC

FORM NO. 174

USE PREVIOUS EDITIONS

PHOTO ANALYSIS REPORT 2000/04/27 : CIA-RDP78-05867A000416740013-4

PHOTO NO.

1024080

LOT NO.

DD FORM 174-263

COUNTRY: 1024087  
 LOT NO: P-000175  
 MAP REFERENCE: 49 25 N 2606 E  
 AREA NO: 660 M  
 SUBJECT: BUCEGI (WAC251C)

Approved For Release 2000/04/27 : CIA-RDP78-05867A00041674001  
 SUBJECT: BUCHHAREST NATIONAL BUILDING  
 PRINTING BUILDING

DATE OF PHOTO	TYPE	QUALITY	CLASS	NO. OF CARDS	SOURCE
SEPT 64	4	2	3	2	

CLASSIFICATION: CONF  
 CAPTIONED BY: BPC

3, 16 25X1A



PHOTO NO. 1024088 LOT NO. *PANAMA* MAP REFERENCE *21/25 N* COG-CTRY *PA* APPROVED FOR RELEASE 2000/04/27 : CIA-RDP78-05867A000416740013-4

AREA NO. *660 M* SUBJECT *BUCCHI* SUBJECT *(WAC 251 C)* SUBJECT *C16* SUBJECT *NATIONAL* SUBJECT *ASSEMBLY* SUBJECT *BUILDING*

DATE OF PHOTO: SEPT 64 TYPE 4 QUALITY 2 CLASS 3 NO. OF CARDS 2 SOURCE [REDACTED] CLASSIFICATION CONF CAPTIONED BY BPC

PHOTO ANALYSIS REPORT 2000/04/27 : CIA-RDP78-05867A000416740013-4


PHOTO NO. *1024088* LOT NO. *PANAMA*

PHOTO NO. 1024085 LOT NO. P 2000/04/27 MAP REFERENCE CIA-RDP78-05867A0004167

Approved For Release 2000/04/27

AREA NO	660 M	SUBJECT	<del>CE</del>	SUBJECT	C16	SUBJECT	BUCEGI	SUBJECT	(WAC251 C)	LONGITUDE	4425 N 2606 E
	B	U	C	H	A	R	E	S	T		
	A	S	S	E	M	B	L	Y		N	A
										T	I
										O	N
										A	L

DATE OF PHOTO	TYPE	QUALITY	CLASS	NO. OF CARDS	SO
SEPT 64	4	2	3	1	



CLASSIFICATION CONF  
FORM NO. 174 USE PREVIOUS EDITIONS  
1 Apr 56

CAPTIONED BY BPC

PHOTO ANALYSIS REPORT 2000/04/27: CIA-RDP78-05867A000416740013-4

PHOTO NO. 1024085 LOT NO.

PHOTO NO.

102409i

LOT NO.

E0001-65

MAP REFERENCE

LATITUDE

COUNTRY

Approved For Release 2000/04/27 : CIA-RDP78-05867A000416740013-4

AREA NO.

660 M

SUBJECT

SUBJECT

SUBJECT

SUBJECT

SUBJECT

SUBJECT

SUBJECT

SUBJECT

BUCHAREST NATIONAL PALACE CONGRESS SHALZ

BUCEGI (WA (251 C) 2606 E

25X1A

DATE OF PHOTO

TYPE

QUALITY

CLASS

NO. OF CARDS

SOURCE

SEPT 64

4

4

2

3


1

CLASSIFICATION

CONF

CAPTIONED BY

BPC



FORM NO. 174 1 Jan 54

Approved For Release 2000/04/27 : CIA-RDP78-05867A000416740013-4

PHOTO ANALYSIS REPORT

PHOTO NO. 1024092 LOT NO. P.0001/6727 MAP REFERENCE 4425 N 2606 E

Approved For Release 2000/04/27 : CIA-RDP78-05867A000416740013-4

AREA NO	660 M		SUBJECT		BUCEGI		SUBJECT		(WAGSI C)	
	B	U	C	H	A	R	E	S	T	
	P	A	L	A	C	E				

DATE OF PHOTO TYPE QUALITY CLASS NO. OF CARDS SOURCE

SEPT 64 4 2 3 4



CLASSIFICATION CONF CAPTIONED BY BPC

FORM NO. 174 USE PREVIOUS EDITIONS

PHOTO ANALYSIS REPORT For Release 2000/04/27 : CIA-RDP78-05867A000416740013-4

PHOTO NO. 1024093 LOT NO. 2000/04/27 : CIA RDP78-05867A000416740013-4  
 COORDINATES RV PROVINCE BUCEGI (WAC 251 C) 4425 N 2606 E

AREA NO	SUBJECT	SUBJECT	SUBJECT	SUBJECT	SUBJECT	SUBJECT	SUBJECT	SUBJECT
660 M	<del>SB</del> CPC							
B	U	C	H	A	R	E	S	T
D	I	N	G				A	R
							T	S
								B
								U
								I
								L

7,125X1A

DATE OF PHOTO	TYPE	QUALITY	CLASS	NO. OF CARDS	SOURCE
SEPT. 64	4	2	3	1	[REDACTED]

CLASSIFICATION CONF CAPTIONED BY BPC

PHOTO NO.

102409

LOT NO.

8900

MAP REFERENCE

Approved For Release 2000/04/27 : CIA-RDP78-05867A000416740013-4

COORDINATES

RJ

PROVINCE

27 25 N

2606 E

AREA NO

660 M

SUBJECT

SUBJECT

SUBJECT

SUBJECT

SUBJECT

SUBJECT

SUBJECT

SUBJECT

BUCEGI

(WAC 251 C)

B U C H A R E S T

3 10

AKA

D E V E L O P M E N T

25 30

A P A R T M E N T

15 20

45

50

35

40

DATE OF PHOTO

TYPE

QUALITY

CLASS

NO. OF CARDS

SOURCE

SEPT 6 4

4

2

3

3

7, 105X1A

CLASSIFICATION

CONF

CAPTIONED BY

FORM NO. 174

USE PREVIOUS EDITIONS

PHOTO ANALYSIS REPORT Approved For Release 2000/04/27 : CIA-RDP78-05867A000416740013-4

GPO 871-283

PHOTO NO. 1124195 LOT NO. 1000001 MAP REFERENCE 2606 E  
 COORDINATES 1124195 APPROVED FOR RELEASE 2000/04/27 : CIA-RDP78-05867A000416740013-4

AREA NO. 160 M SUBJECT BUCF61 (WAC 201 C)  
 SUBJECT BULCHAREST SUBJECT C6B SUBJECT C32 SUBJECT A P A SUBJECT R T M E N T  
 SUBJECT D E V E L O P M E N T

DATE OF PHOTO			TYPE	QUALITY	CLASS	NO. OF CARDS	SOURCE
<u>11/27</u>	<u>64</u>	<u>4</u>	<u>7</u>	<u>3</u>	<u>2</u>	<u>2</u>	<u>(6,7) 25X1A</u>

CLASSIFICATION CONF CAPTIONED BY BPC

FORM NO. 174 USE PREVIOUS EDITIONS

PHOTO NO. 1024096 LOT NO. MAP REFERENCE 67 25X1A

Approved For Release 2000/04/27 : CIA-RDP78-05867A000416740013-4

COUNTRY PROVINCE AREA NO. SUBJECT (WAC251 C)

B	D	C	H	A	R	E	C	T	A	L	P	A	R	T	M	E	N	T

DATE OF PHOTO: SEPT 11 1967 TYPE: 4 QUALITY: 3 CLASS: 3 NO. OF CARDS: 2 SOURCE: [REDACTED]

FORM NO. 174 USE PREVIOUS EDITIONS

PHOTO ANALYSIS REPORT Approved For Release 2000/04/27 : CIA-RDP78-05867A000416740013-4



PHOTO NO. 1024097 LOT NO. P-00010427 MAP REFERENCE 4521 N 2532 E

APPROVED FOR RELEASE 2000/04/27 : CIA-RDP78-05867A000416740013-4

COUNTRY RU PROVINCE BUCEGI (WA (251 C))

AREA NO	660 M	SUBJECT	SUBJECT	SUBJECT	SUBJECT	SUBJECT	SUBJECT	SUBJECT	SUBJECT
	S	I	N	A	I	A	(N	R)	10
	C	E	A	N	D	C	O	M	M
	S	B	U	I	L	D	I	N	G

DATE OF PHOTO SEPT 64 TYPE 4 QUALITY 2 CLASS 3 NO. OF CARDS 7

CLASSIFICATION CONF CAPTIONED BY BPC

FORM NO. 174 USE PREVIOUS EDITIONS

PHOTO NO. 1024096 LOT NO. 2000/04/27 : CIA-RDP78-05867A000416740013-4  
 COGNATE RV PROVINCE BUCEGI (WACZSIC) MAP REFERENCE 7, 57 N 2602 E

AREA NO	SUBJECT	SUBJECT	SUBJECT	SUBJECT	SUBJECT	SUBJECT	SUBJECT	SUBJECT
660 M	A16							
PLOESTI	5		(N/R)					
DIERY	25					OIL	15	REEF
	45						35	40
								50

DATE OF PHOTO	TYPE	QUALITY	CLASS	NO. OF CARDS	SOURCE
SEPT 64	4	2	3	1	[REDACTED]

CLASSIFICATION CONF CAPTIONED BY BPC

7, 1625X1A