

PHOTO NO. 41352 LOT NO. L-953 MAP REFERENCE 7R LATITUDE 29° 38' N LONGITUDE 118° 52' E
 Approved For Release 1999/09/22 : CIA-RDP78-05867A000500990036-5

COUNTRY CHINA PROVINCE CHEKIANG

AREA NO.	SUBJECT	SUBJECT	SUBJECT	SUBJECT	SUBJECT	SUBJECT	SUBJECT	SUBJECT
<u>JSIL</u>	<u>A6P</u>	<u>A42</u>	<u>A4C</u>					
<u>Y U \$ H A N</u>	<u>(N R)</u>	¹⁰	<u>H U A N G T A N K</u>	¹⁵	²⁰			
<u>O U H Y D R O</u>	<u>- E L E C T R I C</u>	³⁰	<u>P O</u>	⁴⁰				
<u>W E R \$ T A T I O N</u>	<u>UNDER CONSTRUCTION</u>	⁰⁰						

(17) Bottom

DATE OF PHOTO	TYPE	QUALITY	CLASS	NO. OF CARDS	SOURCE OF PHOTOGRAPH
<u>0</u>	<u>0</u>	<u>4</u>	<u>2</u>	<u>4</u>	<u>3</u>
					<u>CHINESE COMMUNIST SOURCE</u>

CLASSIFIED BY APPROVED Approved For Release 1999/09/22 : CIA-RDP78-05867A000500990036-5

413333 Approved For Release 1999/09/22 : CIA-RDP78-05867A000500990036-5

LOT NO. L-953 MAP REFERENCE C LATITUDE 43° 45' N LONGITUDE 126 39 E

COUNTRY CHINA		PROVINCE HEILONGJIANG Heilongjiang					
AREA NO. 641L	SUBJECT AET	SUBJECT	SUBJECT	SUBJECT	SUBJECT	SUBJECT	SUBJECT
H	A	R	B	I	N	E	L
N	G	I	N	E	E	R	I
3	0	K	W	D	Y	N	A

KW = KILOWATT

(17) (23) (Top)

DATE OF PHOTO	TYPE	QUALITY	CLASS	NO. OF CARDS	SOURCE OF PHOTOGRAPH
5 8	1	1	4	1	CHINA PICTORIAL MAY 1958

CLASSIFICATION Approved For Release 1999/09/22 : CIA-RDP78-05867A000500990036-5

PHOTO NO. 410551 LOT NO. L-3473 MAP REFERENCE C-58 LATITUDE 38 35N LONGITUDE 121 39E
 Approved For Release 1999/09/22 : CIA-RDP78-05867A000500990036-5

COUNTRY CHINA PROVINCE LIAONING

AREA NO.	SUBJECT	SUBJECT	SUBJECT	SUBJECT	SUBJECT	SUBJECT	SUBJECT	SUBJECT	SUBJECT
<u>114L</u>	<u>AGG</u>	<u>AIC</u>							
<u>D</u>	<u>A</u>	<u>I</u>	<u>B</u>	<u>E</u>	<u>N</u>	<u>L</u>	<u>A</u>	<u>U</u>	<u>N</u>
<u>4</u>	<u>5</u>	<u>0</u>	<u>0</u>	<u>T</u>	<u>O</u>	<u>N</u>	<u>O</u>	<u>I</u>	<u>L</u>
<u>C</u>	<u>H</u>	<u>I</u>	<u>E</u>	<u>N</u>	<u>-</u>	<u>F</u>	<u>H</u>	<u>E</u>	<u>C</u>
<u>HIU - HAU BUILT BY</u>									
<u>DAIREN SHIPYARD</u>									

SEE CIA # 301574

(16) (31)

(LRPT)

DATE OF PHOTO	TYPE	QUALITY	CLASS	NO. OF CARDS	SOURCE OF PHOTOGRAPH
<u>DEC 5 7</u>	<u>4</u>	<u>2</u>	<u>4</u>	<u>2</u>	<u>CIA LIBRARY</u> <u>Liao-ning Niao-pao</u>

CLASSIFICATION TOP SECRET Approved For Release 1999/09/22 : CIA-RDP78-05867A000500990036-5 Dec. 57

PHOTO NO. 4133A Approved For Release 1999/09/22 : CIA-RDP78-05867A000500990036-5
 LOT NO. 2 3713 MAP REFERENCE 58 35N LATITUDE 38 55N LONGITUDE 121 39E

COUNTRY		PROVINCE													
CHINA		LIAONING													
AREA NO.	SUBJECT	SUBJECT	SUBJECT	SUBJECT	SUBJECT	SUBJECT	SUBJECT	SUBJECT	SUBJECT	SUBJECT	SUBJECT				
<u>114L</u>	<u>AG6</u>	<u>AIC</u>	<u>AG8</u>												
<u>D</u>	<u>A</u>	<u>I</u>	<u>R</u>	<u>E</u>	<u>N</u>	<u>4</u>	<u>5</u>	<u>0</u>	<u>0</u>	<u>T</u>	<u>0</u>	<u>N</u>	<u>T</u>	<u>A</u>	<u>N</u>
<u>K</u>	<u>E</u>	<u>R</u>	<u>C</u>	<u>H</u>	<u>I</u>	<u>E</u>	<u>N</u>	<u>S</u>	<u>H</u>	<u>E</u>	<u>C</u>	<u>H</u>	<u>I</u>	<u>U</u>	<u>H</u>
<u>A</u>	<u>U</u>														

BUILT BY DAIREN SHIPYARD.

SEE CIA # 301574

(16) (31)

(RIGHT)

DATE OF PHOTO	TYPE	QUALITY	CLASS	NO. OF CARDS	SOURCE OF PHOTOGRAPH
<u>DEC</u>	<u>5</u>	<u>7</u>	<u>4</u>	<u>2</u>	<u>CIA LIBRARY</u>
					<u>Jiao ming Huo-pao</u>
					<u>Dec. 57</u>

PHOTO NO. **413536** Approved For Release 1999/09/22 : CIA-RDP78-05867A000500990036-5
 LOT NO. **L-3413** MAP REFERENCE LATITUDE LONGITUDE

COUNTRY **CHINA** PROVINCE

AREA NO.	SUBJECT	SUBJECT	SUBJECT	SUBJECT	SUBJECT	SUBJECT	SUBJECT	SUBJECT
IL	22D	AFD						
N	E	W	M	A	C	H	I	N
R	E	M	O	V	E	B	O	L
N	P	R	O	P	E	L	L	I

T O O L C A N
\$ B O N M A I
WHEELS OF TANK IN
20 MINUTES.

(3) **(21)** **Chieh-fang-chen Hua-hao**
April 58

DATE OF PHOTO	TYPE	QUALITY	CLASS	NO. OF CARDS	SOURCE OF PHOTOGRAPH
APR 58	1	1	4	2	CIA LIBRARY [Signature]

CLASSIFICATION **Approved For Release 1999/09/22 : CIA-RDP78-05867A000500990036-5** CAPTIONED BY

PHOTO NO. **413587** LOT NO. **E-3473** MAP REFERENCE **A000500990036-5** LATITUDE _____ LONGITUDE _____
 Approved For Release 1999/09/22 : CIA-RDP78-05867A000500990036-5

COUNTRY _____ PROVINCE _____

AREA NO. **1L** SUBJECT **CHINA** SUBJECT _____ SUBJECT _____ SUBJECT _____ SUBJECT _____ SUBJECT _____ SUBJECT _____

R	A	D	A	R	U	N	I	T	I	N	S	P	E	C	T	I	N
G	A	N	T	I	A	I	R	C	R	A	F	T	F	I	R	E	
B R E P O R T I N G										8 DIRECTING THE FIRINGS							

(31) *Chieh-fan-chuen Hua-pao*
March 58

DATE OF PHOTO	TYPE	QUALITY	CLASS	NO. OF CARDS	SOURCE OF PHOTOGRAPH
MAR 58	4	1	4	1	CIA LIBRARY

CLASSIFICATION _____ CAPTIONED BY _____
 Approved For Release 1999/09/22 : CIA-RDP78-05867A000500990036-5

Approved For Release 1999/09/22 : CIA-RDP78-05867A000500990036-5

PHOTO NO. 11659 LOT NO. L-3773 MAP REFERENCE C 35 40N LATITUDE 35 40N LONGITUDE 104 04E

COUNTRY CHINA PROVINCE SZECHWAN

AREA NO. 831L SUBJECT AFD SUBJECT AEP SUBJECT A4Q SUBJECT SUBJECT SUBJECT SUBJECT SUBJECT

C H E N G - T U W E I G H T & M
E A \$ U R E I N \$ T R U M E N T P L
A N T

(PART 1 OF 2-PART PANORAMA)

(BOTTOM) PAGE 24

(31)

Chieh-fang-chun Hua-pao
Dec. 57

DATE OF PHOTO	TYPE	QUALITY	CLASS	NO. OF CARDS	SOURCE OF PHOTOGRAPH
DEC 57	4	2	4	3	CIA LIBRARY

CLASSIFICATION Approved For Release 1999/09/22 : CIA-RDP78-05867A000500990036-5

PHOTO NO. Approved For Release 1999/09/22 : CIA-RDP78-05867A000500990036-5 LOT NO. 3423 MAP REFERENCE 50 LATITUDE 30 LONGITUDE 104 04E

COUNTRY CHINA PROVINCE SZECHWAN

AREA NO.	SUBJECT	SUBJECT	SUBJECT	SUBJECT	SUBJECT	SUBJECT	SUBJECT	SUBJECT
<u>83IL</u>	<u>AFD</u>	<u>AEP</u>	<u>A4Q</u>					
<u>C</u>	<u>H</u>	<u>E</u>	<u>N</u>	<u>G</u>	<u>-</u>	<u>T</u>	<u>U</u>	<u>W</u>
<u>E</u>	<u>A</u>	<u>\$</u>	<u>U</u>	<u>R</u>	<u>E</u>	<u>I</u>	<u>N</u>	<u>\$</u>
<u>A</u>	<u>N</u>	<u>T</u>						

WEIGHT & MEASUREMENT PLANT

PART 2 OF 2-PART PANORAMA

(21)

DATE OF PHOTO	TYPE	QUALITY	CLASS	NO. OF CARDS	SOURCE OF PHOTOGRAPH
	<u>4</u>	<u>2</u>	<u>4</u>	<u>3</u>	<u>CHIEH-FANG-CHUN HUA-PAO</u> <u>DEC '57</u>

CLASSIFICATION Approved For Release 1999/09/22 : CIA-RDP78-05867A000500990036-5 CAPTIONED BY LIBRARY

Approved For Release 1999/09/22 : CIA-RDP78-05867A000500990036-5

PHOTO NO. **713570** LOT NO. **L-3443** MAP REFERENCE **CIA-RDP78-05867A** LATITUDE **000500990036-5** LONGITUDE

COUNTRY **CHINA** PROVINCE

AREA NO.	SUBJECT	SUBJECT	SUBJECT	SUBJECT	SUBJECT	SUBJECT	SUBJECT	SUBJECT	SUBJECT
1L	AE3								
C	I	V	I	L	A	I	R	C	R
A	I	R	C	R	A	F	T	P	R
C	T	I	O	N				P	R
								O	D
								U	

(PAGE 34 TOP)

(31)

DATE OF PHOTO	TYPE	QUALITY	CLASS	NO. OF COPIES	SOURCE OF PHOTOGRAPH
FEB 5 58	1	1	4	1	CIA LIBRARY Chieh-fang-chun Hsu-pao

Approved For Release 1999/09/22 : CIA-RDP78-05867A000500990036-5

Approved For Release 1999/09/22 : CIA-RDP78-05867A000500990036-5

PHOTO NO. 413541 LOT NO. 2-3413 MAP REFERENCE C LATITUDE 41 48 N LONGITUDE 123 27 E

COUNTRY CHINA PROVINCE LIAONING

AREA NO.	SUBJECT	SUBJECT	SUBJECT	SUBJECT	SUBJECT	SUBJECT	SUBJECT	SUBJECT
441L	AFC	B						
M U K D E N			10	H E N Y A N G				20
I N G	20	M A C H I N E R Y	30		30		E Q U I	40
P M E N T		P L A N T						

NEWLY CONSTRUCTED
MINING MACHINES TO BE
SHIPPED

(RIGHT)

(21) (4)

DATE OF PHOTO	TYPE	QUALITY	CLASS	NO. OF CARDS	SOURCE OF PHOTOGRAPH
May 5 79	4	2	4	1	(CIA LIBRARY) Chieh-fang-chun Hsue-pao

Approved For Release 1999/09/22 : CIA-RDP78-05867A000500990036-5

PHOTO NO. 415312 LOT NO. 2-3473 MAP REFERENCE 5 LATITUDE 47° 38' N LONGITUDE 123° 27' E
 Approved For Release 1999/09/22 : CIA-RDP78-05867A000500990036-5

COUNTRY CHINA PROVINCE LIAONING

AREA NO.	SUBJECT	SUBJECT	SUBJECT	SUBJECT	SUBJECT	SUBJECT	SUBJECT	SUBJECT
<u>441L</u>	<u>AFC</u>							
<u>M U K D E N</u>			<u>10</u>	<u>H E N Y A N G</u>	<u>15</u>		<u>M I N</u>	<u>20</u>
<u>L I N G</u>	<u>25</u>	<u>M A C H I N E R Y</u>	<u>30</u>	<u>Y</u>	<u>35</u>	<u>&</u>	<u>E Q U I</u>	<u>40</u>
<u>P M E N T</u>	<u>45</u>	<u>P L A N T</u>	<u>50</u>					

TESTING MINING MACHINERY.

(21) (14)

DATE OF PHOTO	TYPE	QUALITY	CLASS	NO. OF CARDS	SOURCE OF PHOTOGRAPH
<u>NOV 5 7</u>	<u>1</u>	<u>2</u>	<u>4</u>	<u>1</u>	<u>CIA LIBRARY</u> <u>Chieh-fang-chun Hua-pao</u>

CLASSIFICATION Approved For Release 1999/09/22 : CIA-RDP78-05867A000500990036-5
000 217 W. 57

PHOTO NO. 413648
 Approved For Release 1999/09/22 : CIA-RDP78-05867A000500990036-5
 LOT NO. L-953
 MAP REFERENCE C
 LATITUDE 16 47N
 LONGITUDE 96 10E

COUNTRY BURMA PROVINCE PEGU

AREA NO. 73U SUBJECT AGC SUBJECT ATI SUBJECT SUBJECT SUBJECT SUBJECT SUBJECT

R A N G O O N T H A M A I N G G O

V E R N M E N T C O T T O N M I L L

C O M M C H I N A SUPPLIED DESIGNS & EQUIP-

COMM: COMMUNIST MENT

(22)

DATE OF PHOTO	TYPE	QUALITY	CLASS	NO. OF CARDS	SOURCE OF PHOTOGRAPH
	4	2	4	2	CHINA PICTORIAL
					OCTOBER 1958

CLASSIFICATION Approved For Release 1999/09/22 : CIA-RDP78-05867A000500990036-5

PHOTO NO. *11001* LOT NO. *L 453* MAP REFERENCE *C* LATITUDE *16 47N* LONGITUDE *96 10E*
 Approved For Release 1999/09/22 : CIA-RDP78-05867A000500990036-5

COUNTRY *BURMA* PROVINCE *PEGU*

AREA NO.	SUBJECT	SUBJECT	SUBJECT	SUBJECT	SUBJECT	SUBJECT	SUBJECT	SUBJECT
<i>73U</i>	<i>AGC</i>	<i>ATI</i>						
<i>R</i>	<i>A</i>	<i>N</i>	<i>G</i>	<i>O</i>	<i>O</i>	<i>N</i>	<i>T</i>	<i>H</i>
<i>V</i>	<i>E</i>	<i>R</i>	<i>N</i>	<i>M</i>	<i>E</i>	<i>N</i>	<i>C</i>	<i>O</i>
	<i>\$</i>	<i>P</i>	<i>I</i>	<i>N</i>	<i>N</i>	<i>I</i>	<i>N</i>	<i>G</i>
							<i>\$</i>	<i>HOP.</i>

COMMUNIST CHINA
 SUPPLIED DESIGNS & EQUIPMENT FOR MILL,

(22) *top right*

DATE OF PHOTO	TYPE	QUALITY	CLASS	NO. OF CARDS	SOURCE OF PHOTOGRAPH
	<i>1</i>	<i>2</i>	<i>4</i>	<i>2</i>	<i>CHINA PICTORIAL</i>
					<i>OCTOBER 1958</i>

CLASSIFIED Approved For Release 1999/09/22 : CIA-RDP78-05867A000500990036-5
000 *lit*

PHOTO NO. 4135-15 LOT NO. L 953 MAP REFERENCE C LATITUDE 16 47N LONGITUDE 96 10 E
 Approved For Release 1999/09/22 : CIA-RDP78-05867A000500990036-5

COUNTRY BURMA PROVINCE PEGU

AREA NO.	SUBJECT	SUBJECT	SUBJECT	SUBJECT	SUBJECT	SUBJECT	SUBJECT	SUBJECT
<u>73U</u>	<u>AGC</u>	<u>ATI</u>						
<u>R A N G O O N</u>			<u>T H A M A I N G</u>				<u>E</u>	<u>L</u>
<u>V E R N M E N T</u>			<u>C O T T O N</u>				<u>M I L L</u>	
	<u>C H I N E S E</u>		<u>I N</u>				<u>STRUCTS</u>	<u>WORKER ON</u>

OPERATION OF TWISTING
 MACHINE. COMMUNIST CHINA
 SUPPLIED DESIGNS & EQUIPMENT
 FOR MILL.

(11 over left) (23)

DATE OF PHOTO	TYPE	QUALITY	CLASS	NO. OF CARDS	SOURCE OF PHOTOGRAPH
	<u>1</u>	<u>12</u>	<u>4</u>	<u>2</u>	<u>CHINA PICTORIAL</u> <u>OCTOBER 1958</u>

CLASSIFICATION 808 Approved For Release 1999/09/22 : CIA-RDP78-05867A000500990036-5

PHOTO NO. 41354 Approved For Release 1999/09/22 : CIA-RDP78-05867A000500990036-5
 LOT NO. L-753 MAP REFERENCE NIS LATITUDE 02 51S LONGITUDE 104 08E

COUNTRY INDONESIA PROVINCE SUMATRA

AREA NO.	SUBJECT	SUBJECT	SUBJECT	SUBJECT	SUBJECT	SUBJECT	SUBJECT	SUBJECT	SUBJECT							
161 T	AIK	AIG														
T	A	L	A	N	G	A	N	J	A	R	O	I	L	R	E	
F	I	N	E	R	Y	P	U	M	P	I	N	G	\$	T	A	T
I	O	N	&	G	A	\$	P	L	ANT.							

(16)

DATE OF PHOTO	TYPE	QUALITY	CLASS	NO. OF CARDS	SOURCE OF PHOTOGRAPH
	4	2	4	2	DIAN MAJALAH INDUSTRI

CLASSIFICATION Approved For Release 1999/09/22 : CIA-RDP78-05867A000500990036-5 CAPTIONED BY

PHOTO NO. 4135 Approved For Release 1999/09/22 : CIA-RDP78-05867A000500990036-5
 LOT NO. 2753 MAP REFERENCE IR LATITUDE 03 02 N LONGITUDE 101 27 E

COUNTRY MALAYA PROVINCE SELANGOR

AREA NO. 224L SUBJECT SUBJECT SUBJECT SUBJECT SUBJECT SUBJECT SUBJECT SUBJECT

K L A N G (N R) C O N N A U G H T
 B R I D G E P O W E R \$ T A T I O N

(27) (17)

DATE OF PHOTO	TYPE	QUALITY	CLASS	NO. OF CARDS	SOURCE OF PHOTOGRAPH
	8	2	4	2	MERDEKA BOOK

CLASSIFICATION Approved For Release 1999/09/22 : CIA-RDP78-05867A000500990036-5

Approved For Release 1999/09/22 : CIA-RDP78-05867A000500990036-5

PHOTO NO. 115548 LOT NO. L 953 MAP REFERENCE C LATITUDE 06 10 S LONGITUDE 106 49 E

COUNTRY INDONESIA PROVINCE JAVA

AREA NO.	SUBJECT	SUBJECT	SUBJECT	SUBJECT	SUBJECT	SUBJECT	SUBJECT	SUBJECT													
33T	AM9	C16																			
D	J	A	K	A	R	T	A	10	B	A	D	I	O	15	R	E	P	U	20		
B	L	I	C	25	I	N	D	O	N	E	30	\$	I	A	35	B	U	I	L	D	40
I	N	G	45					50													

(7) (23)

DATE OF PHOTO	TYPE	QUALITY	CLASS	NO. OF CARDS	SOURCE OF PHOTOGRAPH
	4	2	4	2	INDONESIA
					# 5, 1957

Approved For Release 1999/09/22 : CIA-RDP78-05867A000500990036-5

PHOTO NO. **Approved For Release 1999/09/22 : CIA-RDP78-05867A000500990036-5**
 LOT NO. **L-953** MAP REFERENCE **C** LATITUDE **02 55 S** LONGITUDE **104 50 E**

COUNTRY **INDONESIA** PROVINCE **SUMATRA**

AREA NO. **16T** SUBJECT **A16** SUBJECT SUBJECT SUBJECT SUBJECT SUBJECT SUBJECT SUBJECT

\$ U N G A I G E R O N G ¹⁰ **O I L** ²⁰

R K \$ ²⁰ **P O L Y M E R I Z A T I O N** ⁴⁰

I N \$ T A L L A T I O N ⁸⁰ **I N F O R E G R O U N D.**

VACUUM PIPE STILLS IN BG.

(16)

DATE OF PHOTO	TYPE	QUALITY	CLASS	NO. OF CARDS	SOURCE OF PHOTOGRAPH
	4	3	4	1	DIAN
					# E

CLASSIFICATION **Approved For Release 1999/09/22 : CIA-RDP78-05867A000500990036-5**

PHOTO NO. 413501

LOT NO. L 453

MAP REFERENCE A173

LATITUDE 07 12 S

LONGITUDE 112 43 E

Approved For Release 1999/09/22 : CIA-RDP78-05867A000500990036-5

COUNTRY INDONESIA			PROVINCE JAVA														
AREA NO. 33T	SUBJECT AGG	SUBJECT	SUBJECT	SUBJECT	SUBJECT	SUBJECT	SUBJECT	SUBJECT									
T	A	N	D	J	U	N	G	P	E	R	A	K	H	A	R	B	O
R		R	O	Y	A	L		P	A	K	E	T	\$	H	I	P	
B	O	T	H		I	N		D	R	Y	D		O	C	K		

(top)

(30)

DATE OF PHOTO	TYPE	QUALITY	CLASS	NO. OF CARDS	SOURCE OF PHOTOGRAPH
	4	2	4	1	DIAN # E
CLASSIFICATION 000			CAPTIONED BY WPL		

FORM NO. 174 1 JUN 66

USE PREVIOUS EDITIONS

PHOTO ANALYSIS REPORT

6/4

GPO 938964

PHOTO NO. 413500	LOT NO. L 953	MAP REFERENCE NIS	LATITUDE 03 00 S	LONGITUDE 104 46 E												
COUNTRY INDONESIA		PROVINCE SUMATRA														
AREA NO. 161T	SUBJECT A2A	SUBJECT	SUBJECT	SUBJECT	SUBJECT	SUBJECT	SUBJECT	SUBJECT								
P	A	L	E	M	B	A	N	G	B	U	K	I	T	A	\$	A
M	C	O	A	L	M	I	N	E	A		T	A	B	A		
E	N	T	E	R	P	R	I	\$	E							

(14)

(lower right)

DATE OF PHOTO	TYPE	QUALITY	CLASS	NO. OF CARDS	SOURCE OF PHOTOGRAPH
	4	2	4	1	DIAN # E
CLASSIFICATION			CAPTIONED BY		

Approved For Release 1999/09/22 : CIA-RDP78-05867A000500990036-5

FORM NO. 174 1 JUN 66

USE PREVIOUS EDITIONS

PHOTO ANALYSIS REPORT

x/1x

GPO 938964

Approved For Release 1999/09/22 : CIA-RDP78-05867A000500990036-5

PHOTO NO. 11352 LOT NO. 6453 MAP REFERENCE NIS LATITUDE 06 10 S LONGITUDE 106 03 E

COUNTRY INDONESIA PROVINCE JAVA

AREA NO.	SUBJECT	SUBJECT	SUBJECT	SUBJECT	SUBJECT	SUBJECT	SUBJECT	SUBJECT	SUBJECT											
33T	3H2																			
G	U	N	U	N	G	\$	A	R	I											
O	F		N	A	V	A	L				N	A	V	I	G	A	T	I	O	N
A	C	A	D	E	M	Y				O	N									
2 7 FEBRUARY, 1957																				

(3) (9) (lower)

DATE OF PHOTO	TYPE	QUALITY	CLASS	NO. OF CARDS	SOURCE OF PHOTOGRAPH
	4	2	4	1	DIAN #3E

Approved For Release 1999/09/22 : CIA-RDP78-05867A000500990036-5

PHOTO NO. 412553
 LOT NO. 753
 MAP REFERENCE C
 APPROVED FOR RELEASE 1999/09/22 : CIA-RDP78-05867A000500990036-5
 LONGITUDE 104 50 E

COUNTRY INDONESIA PROVINCE SUMATRA
 AREA NO. 161T

SUBJECT	SUBJECT	SUBJECT	SUBJECT	SUBJECT	SUBJECT	SUBJECT	SUBJECT	SUBJECT
AID	AIC	AIK						
U N G A I	G E R O N G					\$ T A N V A		
C O I L	W O R K	\$			P I P I N G			
O I L	O N T O	T A N	K E R					

(16) (30) / Bottom

DATE OF PHOTO	TYPE	QUALITY	CLASS	NO. OF CARDS	SOURCE OF PHOTOGRAPH
	4	2	4	3	DIAN # E

CLASSIFICATION Approved For Release 1999/09/22 : CIA-RDP78-05867A000500990036-5
 CAPTIONED BY JUB

PHOTO NO. 10591
LOT NO. L-953
MAP REFERENCE C
LONGITUDE 06 06 S 106 53 E
COUNTRY INDONESIA PROVINCE JAVA
AREA NO. 33T
SUBJECT AIR AID
T A N D J U N G P A R I O K H A R B O R
K E R O S E N E L O A D I N G
R E A T T E R M I N A L

(31) (16) (Bottom)

DATE OF PHOTO TYPE QUALITY CLASS NO. OF CARDS SOURCE OF PHOTOGRAPH
4 2 4 2 DIAN
CLASSIFICATION APPROVED FOR RELEASE 1999/09/22 : CIA-RDP78-05867A000500990036-5
002 2143


PHOTO NO.	413355	APPROVED FOR RELEASE 1999/09/22	MAP REFERENCE	CIA-RDP78-05867A000500990036-5	LATITUDE	46 28 N	LONGITUDE	30 44 E
COUNTRY	USSR							
AREA NO.	A 250	SUBJECT	ALA	ALG				
	ODE				PORT		AREA	P
	ETRO	LEUM			PIER			
DATE OF PHOTO	LATE APRIL	TYPE	59	4	3	C	2	
CLASSIFICATION	Approved For Release 1999/09/22 : CIA-RDP78-05867A000500990036-5							
FORM NO. 174	USE PREVIOUS EDITIONS							

(30)
6/74

25X1A

PHOTO NO. *413558* Approved For Release 1999/09/22
 LOT NO. *W 178* MAP REFERENCE *B* CIA-RDP78-05867A000500990036-5
 LATITUDE *46 28 N* LONGITUDE *30 44 E*

COUNTRY	<i>USSR</i>							
AREA NO.	SUBJECT	SUBJECT	SUBJECT	SUBJECT	SUBJECT	SUBJECT	SUBJECT	SUBJECT
<i>A 250</i>	<i>ALA</i>	<i>AIC</i>						
<i>ODE</i>	<i>SA</i>		<i>PORT</i>		<i>AREA</i>			<i>V</i>
<i>OENNI</i>		<i>MOLE</i>			<i>CRANE</i>			<i>ON</i>
<i>CAIL</i>	<i>S</i>							

Looking north  *Main breakwater*
in bg. For exact location see No. 1 on
CIA # 413567 (29, 30)
1 1/2

DATE OF PHOTO	TYPE	QUALITY	CLASS	NO. OF CARDS	SOURCE OF PHOTOGRAPH
<i>LATE APRIL</i>	<i>59</i>	<i>4</i>	<i>2</i>	<i>2</i>	<i>25X1A</i>
CAPTIONED BY					
<i>J.H.</i>					

Approved For Release 1999/09/22 : CIA-RDP78-05867A000500990036-5

PHOTO NO. 413557

LOT NO. N116

MAP REFERENCE 46 28 N 30 47

COUNTRY USSR

AREA NO. A 250

PROVINCE

SUBJECT	SUBJECT	SUBJECT	SUBJECT	SUBJECT	SUBJECT	SUBJECT	SUBJECT
ALA	PORT	AREA					
SA	TORAGE	B	LOG				
GER							
IDENT							

Looking west Labetage Harbor in foreground; unidentifed building in left foreground; refrigerated storage building in center foreground; Entrance to Voenni Mole in right foreground.

PHOTOGRAPH 25X1A

DATE OF PHOTO APRIL 57

CLASS C

NO. OF CARDS 1

Approved For Release 1999/09/22 : CIA-RDP78-05867A000500990036-5

PHOTO ANALYSIS REPORT

PHOTO NO. 418508 LOT NO. 1112 MAP REFERENCE 1999/09/22 : CIA-RDP78-05867A000500990036-5 LATITUDE 10 49 E LONGITUDE

COUNTRY UPR PROVINCE

AREA NO.	SUBJECT	SUBJECT	SUBJECT	SUBJECT	SUBJECT	SUBJECT	SUBJECT	SUBJECT
<u>A250 N</u>								
<u>ODET</u>	<u>A</u>	<u>P</u>	<u>C</u>	<u>T</u>	<u>M</u>	<u>S</u>	<u>A</u>	<u>A</u>
<u>RAC</u>	<u>T</u>	<u>A</u>	<u>R</u>	<u>G</u>	<u>V</u>	<u>E</u>	<u>S</u>	<u>M</u>
<u>T</u>	<u>M</u>	<u>A</u>	<u>I</u>	<u>N</u>	<u>B</u>	<u>C</u>	<u>E</u>	<u>N</u>

Looking northeast Practice target vessel moored at main breakwater in bg. For exact location see [see] No. 3 on CIA [Voenni] (3.29.30) *Mala in fg.*

DATE OF PHOTO	TYPE	QUALITY	CLASS	NO. OF CARDS	SOURCE OF PHOTOGRAPH
<u>57</u>	<u>A</u>	<u>2</u>	<u>C</u>	<u>3</u>	<u>25X1A</u>

CLASSIFICATION Approved For Release 1999/09/22 : CIA-RDP78-05867A000500990036-5

PHOTO NO. 413539 Approved For Release 1999/09/22 : CIA-RDP78-05867A000500990036-5 LOT NO. 1118 MAP REFERENCE B LATITUDE 3044E LONGITUDE

COUNTRY USSR PROVINCE

AREA NO.	SUBJECT	SUBJECT	SUBJECT	SUBJECT	SUBJECT	SUBJECT	SUBJECT	SUBJECT
A250N	ALA	AL4						
ODES	A		10	MAIN		15	BREAKWA	20
TER			30			35	CORPTAL	40
ACGO			80					

Seven unidentified coastal, [probably cargo] vessels. For exact location see RIA # 413567. No. 4 on (29,30)

DATE OF PHOTO	TYPE	QUALITY	CLASS	NO. OF CARDS	SOURCE OF PHOTOGRAPH
LATE APRIL	59	4	2	2	25X1A

CLASSIFICATION Approved For Release 1999/09/22 : CIA-RDP78-05867A000500990036-5 CAPTIONED BY

PHOTO NO. 413560
 LOT NO. 1098
 MAP REFERENCE 30 44 E
 LATITUDE 30 44 E
 LONGITUDE 30 44 E

COUNTRY USSR PROVINCE

AREA NO.	SUBJECT	SUBJECT	SUBJECT	SUBJECT	SUBJECT	SUBJECT	SUBJECT	SUBJECT
A 250N	ALC	AL4	SCW					
	OD E S A		PORT		AREA			
	W I D E N T		M E R C		V E S S			
	W O L A S		S U B					

Unidentified merchant vessel on left. W-Class submarine, with cables apparently around hull, on right. [Probably moored at main breakwater] For related photos see CIA 413560 thru 413562 (29, 29, 30)

DATE OF PHOTO	TYPE	QUALITY	CLASS	NO. OF CARDS	SOURCE OF PHOTOGRAPH
LATE APRIL	59	4	2	C 3	25X1A

CLASSIFICATION Approved For Release 1999/09/22 : CIA-RDP78-05867A000500990036-5

PHOTO NO. 413561 *Approved For Release 1999/09/22 : CIA-RDP78-05867A000500990036-5* MAP REFERENCE *N 116* LATITUDE *30 44 E* LONGITUDE

COUNTRY	USSR						
AREA NO.	A 250N						
SUBJECT	ALC	AL4	30w				
			PORT				

Unidentified merchant vessel on left. W-class submarine, with cables apparently around hull, on right. [Probably moored at main breakwater] For related photos see CIA #413560 thru 413562 (3, 29, 30)

DATE OF PHOTO	TYPE	QUALITY	CLASS	NO. OF CARDS	SOURCE OF PHOTOGRAPH
1972 April	594	2	C	3	25X1A
CAPTIONED BY					

CLASSIFIED *Approved For Release 1999/09/22 : CIA-RDP78-05867A000500990036-5* GPO 938884 (20)

PHOTO NO. *413562* LST NO. *N 116* MAP REFERENCE *C 46 234* LATITUDE *30 44 E* LONGITUDE

COUNTRY *U.S.S.R.* PROVINCE

AREA NO.	SUBJECT	SUBJECT	SUBJECT	SUBJECT	SUBJECT	SUBJECT	SUBJECT	SUBJECT
<i>A250 N</i>	<i>ALC</i>	<i>ALY</i>	<i>ALW</i>					
<i>ODE</i>	<i>AA</i>		<i>PORT</i>	<i>AREA</i>				
<i>NIDENT</i>		<i>MERC</i>	<i>VE</i>	<i>SEL</i>				
<i>N</i>	<i>N</i>	<i>C</i>	<i>L</i>	<i>S</i>	<i>S</i>	<i>U</i>	<i>6</i>	<i>5</i>

*Unidentified merchant vessel or left w-
class submarine, with cables apparently around
hull, in center. Probably moored at main breakwater.
For related photos see CIA 413560 thru 413562 (3, 29, 30)*

DATE OF PHOTO	TYPE	QUALITY	CLASS	NO. OF CARDS	SOURCE OF PHOTOGRAPH
<i>LATE</i> <i>April</i>	<i>59</i>	<i>4</i>	<i>2</i>	<i>2</i>	<i>25X1A</i>

CLASSIFICATION *Conf/NE/82* CAPTIONED BY *SW* Approved For Release 1999/09/22 : CIA-RDP78-05867A000500990036-5

PHOTO ANALYSIS REPORT

Approved For Release 1999/09/22 : CIA-RDP78-05867A000500990036-5

PHOTO NO. 413563		LONGITUDE							
COUNTRY				PROVINCE					
AREA NO.	SUBJECT	SUBJECT	SUBJECT	SUBJECT	SUBJECT	SUBJECT	SUBJECT	SUBJECT	
	309	ALA	388						

Looking north

ARTILLERIST - Class submarine chasers, pendant Nos. 860 and 861^{in by}. For exact location see No. 7 or CIA #. Radar reflectors on shore at right mq. For related photo see CIA # 113567 (3, 29, 30)

DATE OF PHOTO	TYPE	QUALITY	CLASS	NO. OF CARDS	SOURCE OF PHOTOGRAPH
	4	3	1	3	25X1A
CAPTIONED BY					

PHOTO ANALYSIS REPORT

1 JUN 68

Approved For Release 1999/09/22 : CIA-RDP78-05867A000500990036-5

PHOTO NO.	413561	LOT NO.	1116	MAP REFERENCE	4628N	LATITUDE	3044E	LONGITUDE
COUNTRY	USSR		PROVINCE					
AREA NO.	A250N	SUBJECT	3CG ALA 388	SUBJECT	10	SUBJECT	15	SUBJECT
	ODES	20	20	20	20	20	20	20
	PORT AREA	30	30	30	30	30	30	30
	HARBOR	40	40	40	40	40	40	40
	FACT	50	50	50	50	50	50	50
	CH	60	60	60	60	60	60	60

Looking north of ARTILLERIST - Cross submarine
 above, pendant No. 861, and radar reflectors
 in center mg. For related photo see CIA # 113561
 (3, 29, 30)

DATE OF PHOTO	LATE APRIL 59	TYPE	4	QUALITY	2	CLASS	0	NO. OF CARDS	3	SOURCE OF PHOTOGRAPH	25X1A
CLASSIFICATION	Conf./NF/CC		CAPTIONED BY		J.H.						

PHOTO ANALYSIS REPORT

GPO: 936964 (20)

Approved For Release 1999/09/22 : CIA-RDP78-05867A000500990036-5

PHOTO NO. **110505** LOT NO. **N 110** MAP REFERENCE **B** LATITUDE **30 44 E**

COUNTRY **USSR** PROVINCE

AREA NO.	SUBJECT	SUBJECT	SUBJECT	SUBJECT	SUBJECT	SUBJECT	SUBJECT	SUBJECT
A 250 N	30 N	ALA						
0 0 E	3 A		10	P C A T	1	A U E	H A R	20
5 0 E			30	W - C L A B S		3	U B S	P E
N	N 0 5		40	2 7 - 2 8				

[Including northwest].
W-Class submarine, pendant No. 27, in center
bg. For exact location see No. 5 on CIA #
W-Class submarine, pendant No. 28, in right bg.
For exact location see No. 6 on CIA # 413567 (3, 29, 30)

DATE OF PHOTO	TYPE	QUALITY	CLASS	NO. OF CARDS	SOURCE OF PHOTOGRAPH
LATE APRIL 59	4	2	C	2	25X1A

CLASSIFICATION **CONFIDENTIAL** CAPTIONED BY **CIA** Approved For Release 1999/09/22 : CIA-RDP78-05867A000500990036-5

1 JUN 88

PHOTO NO. 4 Approved For Release 1999/09/22 : CIA-RDP78-05867A000500990036-5
LOT NO. 2566
MAP REFERENCE
LATITUDE 5044E
LONGITUDE

COUNTRY USSR PROVINCE

AREA NO.	SUBJECT	SUBJECT	SUBJECT	SUBJECT	SUBJECT	SUBJECT	SUBJECT	SUBJECT
A 250 N	30W	ALA						
	0 0 E	3 A		10	P R A T I	18	A V E	20
	6 0 E	7 W		30	E L A S	38	S U B S	40
				50				

[Looking northwest] 13/4
 1st - Class submarine, pendant No. 21, in center
 by 1st - Class submarine with indistinct
 pendant number, and possible 1st - Class submarine
 in right by. (3, 29, 30)

DATE OF PHOTO	TYPE	QUALITY	CLASS	NO. OF CARDS	SOURCE OF PHOTOGRAPH
LATE APRIL 59	4	2	C	2	25X1A

CLASSIFICATION Approved For Release 1999/09/22 : CIA-RDP78-05867A000500990036-5

1 JUN 66

PHOTO NO. 413307 Approved For Release 1999/09/22 : CIA-RDP78-05867A000500990036-5

COUNTRY USSR PROVINCE

AREA NO.	SUBJECT	SUBJECT	SUBJECT	SUBJECT	SUBJECT	SUBJECT	SUBJECT	SUBJECT	SUBJECT
ALSON	AL9								
0001	A		10	SKETCH	10	OF		20	HA
RBOR	ACEA		30		30			40	
			40		40				

7/4

(30)

DATE OF PHOTO	TYPE	QUALITY	CLASS	NO. OF CARDS	SOURCE OF PHOTOGRAPH
LATE APRIL 57	0	c	C	1	25X1A

CLASSIFICATION Approved For Release 1999/09/22 : CIA-RDP78-05867A000500990036-5

1 JUN 68

PHOTO NO. *11250* LOT NO. *VII. 372* MAP REFERENCE *4522 E* LATITUDE *4522 E* LONGITUDE *4522 E*


COUNTRY *ITALIAN SOMALILAND* PROVINCE

AREA NO.	SUBJECT	SUBJECT	SUBJECT	SUBJECT	SUBJECT	SUBJECT	SUBJECT	SUBJECT	SUBJECT
<i>60</i>	<i>ALA</i>	<i>ALC</i>	<i>3</i>						
<i>M O G A D I S C I O</i>						<i>P O R T</i>		<i>ATC</i>	
<i>A</i>	<i>N - S</i>		<i>B R E A K</i>		<i>W A T E R</i>				

(Handwritten mark)

(30) 25X1X

DATE OF PHOTO	TYPE	QUALITY	CLASS	NO. OF CARDS
<i>July 57</i>	<i>4</i>	<i>2</i>	<i>4</i>	<i>2</i>



CLASSIFIED Approved For Release 1999/09/22 : CIA-RDP78-05867A000500990036-5

PHOTO NO. **419559** *Approved For Release 1999/09/22 : CIA-RDP78-05867A000500990036-5*
 MAP REFERENCE **VI. 44** LATITUDE **45° 20' E** LONGITUDE

COUNTRY **ITALIAN SOMALILAND** PROVINCE

AREA NO.	SUBJECT	SUBJECT	SUBJECT	SUBJECT	SUBJECT	SUBJECT	SUBJECT	SUBJECT	SUBJECT
60	CUJ								
M O G A	D I S C	1 0			A E	10	R O	N A U	T
I C A L	S C H O	20	0	L		30			40

*AT VIA ROMA I VIALE
DEGLI ABRUZZI (ON SW SIDE)*

(9) (90) 25X1X

DATE OF PHOTO	TYPE	QUALITY	CLASS	NO. OF CARDS
<i>July 19</i>	<i>4</i>	<i>2</i>	<i>4</i>	<i>1</i>



CLASSIFICATION *Approved For Release 1999/09/22 : CIA-RDP78-05867A000500990036-5*

PHOTO NO. 418079 Approved For Release 1999/09/22 : CIA-RDP78-05867A000500990036-5

COUNTRY ITALIAN SOMALILAND PROVINCE

AREA NO.	SUBJECT	SUBJECT	SUBJECT	SUBJECT	SUBJECT	SUBJECT	SUBJECT	SUBJECT
60	CDV	466	96K					
M	O	G	M	D				
F	V	A	R	O	M	A		
I	R	P	O	R	T			

ALDS QUELLE FORTIFICATIONS BUILT IN 1935 IN NIGHT BG.

PART 0 OF 2 PART PAPER MAP

(3,7,10,20) 25X1X

DATE OF PHOTO	TYPE	QUALITY	CLASS	NO. OF CARDS
July 59	4/2	4	3	



Approved For Release 1999/09/22 : CIA-RDP78-05867A000500990036-5

PHOTO NO. **41351** Approved For Release 1999/09/22 : CIA-RDP78-05867A000500990036-5
 LOT NO. **11-340** MAP REFERENCE **B** LATITUDE **54** LONGITUDE **412E**

COUNTRY	PROVINCE	SUBJECT	SUBJECT	SUBJECT	SUBJECT	SUBJECT	SUBJECT	SUBJECT
ITALIAN SOMALILAND								
AREA NO. 60		CB	96A					
M O G A D I S C I S				N	S	I	D	E
F U I A R O M A				O	K M	F R	A	
I R P O R T		[F O R T]	M-50 FORTIFICATIONS					

BUILT IN 1931.

PART 2 OF 2-PART PANORAMA

25X1X

DATE OF PHOTO	TYPE	QUALITY	CLASS	NO. OF CARDS	CAPTIONED BY
July 1959	4/2	4	4	2	[Redacted]

Approved For Release 1999/09/22 : CIA-RDP78-05867A000500990036-5

GPO 938884 (20)

PHOTO ANALYSIS REPORT

PHOTO NO. 413572
 Approved For Release 1999/09/22 : CIA-RDP78-05867A000500990036-5
 MAP REFERENCE
 LATITUDE
 LONGITUDE 41 20 E

COUNTRY MALDIVAS
 PROVINCE

AREA NO.	SUBJECT	SUBJECT	SUBJECT	SUBJECT	SUBJECT	SUBJECT	SUBJECT	SUBJECT
60	C61							
M O G A D	S C I							
G B A O	A N Z I L O							
N G	F R							

ENTRANCE TO AIRPORT

(C) 25X1X

DATE OF PHOTO	TYPE	QUALITY	CLASS	NO. OF CARDS
July 19	4	2	4	1

CLASSIFICATION Approved For Release 1999/09/22 : CIA-RDP78-05867A000500990036-5

GPO 938984 (20)

Y6

Approved For Release 1999/09/22 : CIA-RDP78-05867A000500990036-5

Approved For Release 1999/09/22 : CIA-RDP78-05867A000500990036-5

PHOTO NO. Approved For Release 1999/09/22 : CIA-RDP78-05867A000500990036-5 2574 82 N MAP REFERENCE 34N LATITUDE 21 LONGITUDE 31E

COUNTRY U S S R PROVINCE

AREA NO	SUBJECT	SUBJECT	SUBJECT	SUBJECT	SUBJECT	SUBJECT	SUBJECT	SUBJECT
<u>C 152 N</u>	<u>3CG</u>							
<u>V</u>	<u>E</u>	<u>N</u>	<u>T</u>	<u>\$</u>	<u>P</u>	<u>I</u>	<u>L</u>	<u>\$</u>
<u>T</u>	<u>-</u>	<u>C</u>	<u>L</u>	<u>\$</u>	<u>\$</u>	<u>\$</u>	<u>U</u>	<u>B</u>
<u>E</u>	<u>N</u>	<u>D</u>	<u>A</u>	<u>N</u>	<u>T</u>	<u>#</u>	<u>4</u>	<u>9</u>

K R O N ¹⁵ \$ H T A ²⁰ D
- C H A ³⁵ \$ E R, ⁴⁰ P

4 9 7, WITH ALTERED

BRIDGE STRUCTURE.

(3, 30)

DATE OF PHOTO	TYPE	QUALITY	CLASS	NO. OF CARDS	SOURCE OF PHOTOGRAPH
<u>2-4 JUNE 59</u>	<u>2</u>	<u>2</u>	<u>B</u>	<u>1</u>	<u>25X1A</u>

CAPTIONED BY MB

CLASSIFICATION Approved For Release 1999/09/22 : CIA-RDP78-05867A000500990036-5

PHOTO NO. 115 Approved For Release 1999/09/22 : CIA-RDP78-05867A000500990036-5
 MAP REFERENCE N 82 LATITUDE 00 21 31 E LONGITUDE

COUNTRY <u>U S S R</u>		PROVINCE							
AREA NO	SUBJECT	SUBJECT	SUBJECT	SUBJECT	SUBJECT	SUBJECT	SUBJECT	SUBJECT	SUBJECT
<u>C 152 N</u>	<u>3CU</u>	<u>ALA</u>							
<u>V</u>	<u>E</u>	<u>N</u>	<u>T</u>	<u>\$</u>	<u>P</u>	<u>I</u>	<u>L</u>	<u>\$</u>	¹⁰
<u>\$</u>	<u>\$</u>	<u>M</u>	²⁵	<u>I</u>	<u>N</u>	<u>E</u>	<u>\$</u>	<u>W</u>	<u>E</u>
<u>I</u>	<u>N</u>	<u>T</u>	<u>E</u>	<u>R</u>	<u>H</u>	<u>A</u>	<u>R</u>	<u>B</u>	<u>O</u>
									³⁰
									³⁵
									⁴⁰
									⁵⁰

SASHA-CLASS MINESWEEPER ON LEFT. Two SASHA-CLASS MINESWEEPERS ON RIGHT, WITH PENDANT *187 OUTBOARD.

(3,30)

DATE OF PHOTO	TYPE	QUALITY	CLASS	NO. OF CARDS	SOURCE OF PHOTOGRAPH
<u>14-16 JULY</u>	<u>59</u>	<u>2</u>	<u>2</u>	<u>B</u>	<u>2</u>
Approved For Release 1999/09/22 : CIA-RDP78-05867A000500990036-5 CLASSIFICATION <u>SECRET-NOFORN-CONTINUED CONTACT</u>					<u>25X1A</u>
PHOTO ANALYSIS REPORT CAPTION <u>MB</u>					<u>#4</u>

PHOTO NO. *45001* LOT NO. *6* MAP REFERENCE *6* LATITUDE *57 24 N* LONGITUDE *21 31 E*
 Approved For Release 1999/09/22 : CIA-RDP78-05867A000500990036-5

COUNTRY *U S S R* PROVINCE

AREA NO	SUBJECT	SUBJECT	SUBJECT	SUBJECT	SUBJECT	SUBJECT	SUBJECT	SUBJECT
<i>C 152 N</i>	<i>3CU</i>							
<i>V</i>	<i>E</i>	<i>N</i>	<i>T</i>	<i>\$</i>	<i>P</i>	<i>I</i>	<i>L</i>	<i>\$</i>
<i>\$</i>	<i>\$</i>	<i>M</i>	<i>I</i>	<i>N</i>	<i>E</i>	<i>\$</i>	<i>W</i>	<i>E</i>
<i>P</i>	<i>O</i>	<i>R</i>	<i>T</i>	<i>S</i>	<i>I</i>	<i>D</i>	<i>E</i>	

AT RIGHT
 CENTER, [POSSIBLY PENDANT *181]

(3, 30)

DATE OF PHOTO	TYPE	QUANTITY	CLASS	NO. OF CARDS	SOURCE OF PHOTOGRAPH
<i>14-16 JULY</i>	<i>59</i>	<i>2</i>	<i>2</i>	<i>B</i>	<i>1</i>

CLASSIFICATION *SECRET NOFORN CONTINUED CONTROL* CAPTIONED BY *MB*

Approved For Release 1999/09/22 : CIA-RDP78-05867A000500990036-5

PHOTO NO. **112577** LOT NO. **89** MAP REFERENCE **57 34 N** LATITUDE **21 31 E**
 Approved For Release **89/09/22** : CIA-RDP78-05867A000500990036-5

CODING **U \$ \$ R** PROVINCE

AREA NO	SUBJECT	SUBJECT	SUBJECT	SUBJECT	SUBJECT	SUBJECT	SUBJECT
C 152N	3CG	32A					
V E N T	\$ P I L \$	10	T W O	15	K R O N	20	\$
H T A D	25	T - C L A	\$ \$	30	\$ U B	35	- C H A \$
E R \$	45	[4 8 9]	50	[4 9 1]			

PENDANTS #489 & #491. ASW ROCKET LAUNCHERS MOUNTED FORWARD OF No. 1 GUN ON #491.

(3, 30)

DATE OF PHOTO	TYPE	QUALITY	CLASS	NO. OF CARDS	SOURCE OF PHOTOGRAPH
14-16 JULY	59	2	2	B	2
					25X1A

CLASSIFICATION Approved For Release **1999/09/22** : CIA-RDP78-05867A000500990036-5

PHOTO NO. Approved For Release 09/09/22 : CIA-RDP78-05867A000500990036-5

COUNTRY: U S R PROVINCE: 15

AREA NO	SUBJECT	SUBJECT	SUBJECT	SUBJECT	SUBJECT	SUBJECT	SUBJECT	SUBJECT
C 152 N	3CG	32A						
Y	E	N	T	\$	P	I	L	\$
H	T	A	D	T	-	C	L	A
E	R	\$						

WITH PENDANT #489 OUTBOARD, AND POSSIBLY
 PENDANT #491 INBOARD. A\$W ROCKET LAUNCHERS
 MOUNTED FORWARD OF No. 1 GUN ON POSSIBLE PENDANT #491

(3,30)

DATE OF PHOTO	TYPE	QUALITY	CLASS	NO. OF CARDS	SOURCE OF PHOTOGRAPH
14-16 JULY	59	2	B	2	25X1A

CLASSIFICATION Approved For Release 09/09/22 : CIA-RDP78-05867A000500990036-5

PHOTO ANALYSIS REPORT

[# 8]

GPO 918791

PHOTO NO. Approved For Release 1999/09/22 : CIA-RDP78-05867A000500990036-5 LOT NO. MAP REFERENCE 57 24N LATITUDE 21 31 E LONGITUDE

COORDINATE U S S R PROVINCE

AREA NO	SUBJECT	SUBJECT	SUBJECT	SUBJECT	SUBJECT	SUBJECT	SUBJECT	SUBJECT
<u>C 152N</u>	<u>3CG</u>	<u>32A</u>						
<u>V E N T</u>	<u>\$ P I L</u>	<u>\$</u>	¹⁰	<u>B O W</u>	<u>\$</u>	<u>O F</u>	²⁰	<u>T</u>
<u>W O</u>	<u>K</u>	²⁵ <u>R O N</u>	<u>\$ H</u>	³⁰ <u>T A D</u>	<u>T -</u>	³⁵ <u>C L A</u>	<u>\$ \$</u>	⁴⁰
<u>\$ U B</u>	<u>-</u>	⁴⁵ <u>C H A</u>	<u>\$ E</u>	⁵⁰ <u>R</u>	<u>\$</u>	<u>WITH PENDANT #489</u>		

OUTBOARD, AND POSSIBLY PENDANT #491 INBOARD.
A\$W ROCKET LAUNCHERS MOUNTED FORWARD ~~OF~~ OF No. 1
GUN ON POSSIBLE PENDANT #491.

(3, 30)

DATE OF PHOTO	TYPE	QUALITY	CLASS	NO. OF CARDS	SOURCE OF PHOTOGRAPH
<u>14-16 July</u>	<u>59</u>	<u>2</u>	<u>3</u>	<u>B</u>	<u>2</u>
					<u>25X1A</u>

CLASSIFICATION Approved For Release 1999/09/22 : CIA-RDP78-05867A000500990036-5 CAPTIONED BY 118

PHOTO NO.	Approved For Release 1999/09/22 : CIA-RDP78-05867A000500990036-5	LOT NO.	57 24 N	MAP REFERENCE	57 24 N	LATITUDE	21 31 E	LONGITUDE		
COUNTRY	U S S R		PROVINCE							
AREA NO	C 152 N	SUBJECT	3 G 1	SUBJECT	ALB	SUBJECT	SUBJECT	SUBJECT		
VENT		\$	P	L	\$	\$	E	M A P H O R E		
I N		\$	T A L L A T I O N	A T	H A R					
B O R		E	N T R A N C E.	DREDGE ON LEFT.						
(30)										
DATE OF PHOTO	8 AUG 59	TYPE	4	QUALITY	1	CLASS	B	NO. OF CARDS	2	
CLASSIFICATION						SECRET-NOFORN-CONTINUED CONTROL			CAPTIONED BY	MB
FORM NO. 174 USE PREVIOUS EDITIONS						PHOTO ANALYSIS REPORT			[*14]	GPO 918791

PHOTO NO.	413580	LOT NO.	N 82	MAP REFERENCE	C	LATITUDE	57 24 N	LONGITUDE	21 31 E	
COUNTRY	U S S R		PROVINCE							
AREA NO	C 152 N	SUBJECT	3 C G	SUBJECT	3 C H	SUBJECT	3 2 A	SUBJECT	SUBJECT	
VENT		\$	P	L	\$	K	R O N	\$	H T A D	
T - C L A		\$	\$	\$	U B	-	C H A	\$	E R \$	
P A T R O L		B	O	A	T					
KRONSHADT-CLASS SUB-CHASER, PENDANT #489 ON LEFT, OUTBOARD. KRONSHADT-CLASS SUB-CHASER, POSSIBLE PENDANT #491, WITH ASW ROCKET LAUNCHER ON FORE DECK. PATROL BOAT, PENDANT #700, AT RIGHT.										
(3,30)										
DATE OF PHOTO	14-16 JULY	TYPE	2	QUALITY	2	CLASS	B	NO. OF CARDS	3	
CLASSIFICATION						SECRET-NOFORN-CONTINUED CONTROL			CAPTIONED BY	MB
FORM NO. 174 USE PREVIOUS EDITIONS						PHOTO ANALYSIS REPORT			[*10]	GPO 918791

PHOTO NO. 413582 LOT NO. Approved For Release 1999/09/22 : CIA-RDP78-05867A000500990036-5 MAP REFERENCE LATITUDE LONGITUDE 21 31 E

COORDINATE U \$ \$ R PROVINCE

AREA NO	SUBJECT	SUBJECT	SUBJECT	SUBJECT	SUBJECT	SUBJECT	SUBJECT	SUBJECT	SUBJECT							
C 152 N	ALY															
V	E	N	T	\$	P	I	L	\$	REFRIGERA							
T	O	R	\$	H	I	P	\$	U	N	D	E	R	C	O	N	\$
T	R	U	C	T	I	O	N	(S	I	C)						

PART 2 OF 2-PART SERIES; SEE CIA 413581

(3, 30)

DATE OF PHOTO	TYPE	QUALITY	CLASS	NO. OF CARDS	SOURCE OF PHOTOGRAPH
8 Aug	59	4	2	B 1	25X1A

CLASSIFICATION SECRET-NOFORN-CONTINUED CONTROL CAPTIONED BY Approved For Release 1999/09/22 : CIA-RDP78-05867A000500990036-5

PHOTO NO. 117503 LOT NO. V 52 MAP REFERENCE A LATITUDE 50° 30' 00" N LONGITUDE 21° 31' E
 Approved For Release 1999/09/22 : CIA-RDP78-05867A000500990036-5

COUNTRY U S S R PROVINCE 33

AREA NO	SUBJECT	SUBJECT	SUBJECT	SUBJECT	SUBJECT	SUBJECT	SUBJECT	SUBJECT	SUBJECT
<u>C 152 N</u>	<u>AL4</u>	<u>A6P</u>							
<u>V</u>	<u>E</u>	<u>N</u>	<u>T</u>	<u>\$</u>	<u>P</u>	<u>I</u>	<u>L</u>	<u>\$</u>	¹⁰
<u>T</u>	<u>O</u>	<u>R</u>	<u>\$</u>	<u>H</u>	<u>I</u>	<u>P</u>	<u>\$</u>	²⁰	<u>R</u>
<u>T</u>	<u>R</u>	<u>U</u>	<u>C</u>	<u>T</u>	<u>I</u>	<u>O</u>	<u>N</u>	<u>\$</u>	³⁰
<u>(S I C)</u>									

PART 1 OF 2-PART SERIES; SEE CIA 117502.

(3, 30)

DATE OF PHOTO	TYPE	QUALITY	CLASS	NO. OF CARDS	SOURCE OF PHOTOGRAPH
<u>8 Aug</u>	<u>5</u>	<u>9</u>	<u>4</u>	<u>2</u>	<u>25X1A</u>

CLASSIFICATION SECRET NOFORN CONFIDENTIAL CAPTIONED BY AS
 Approved For Release 1999/09/22 : CIA-RDP78-05867A000500990036-5

PHOTO NO. 413581 LOT NO. 1990 MAP REFERENCE CIA-RDP78-05867A000500990036-5 LATITUDE 21 31 E LONGITUDE 21 31 E
 Approved For Release 1999/09/22

COUNTRY U S S R PROVINCE 73

AREA NO	SUBJECT	SUBJECT	SUBJECT	SUBJECT	SUBJECT	SUBJECT	SUBJECT	SUBJECT	SUBJECT											
<u>C 152N</u>	<u>3CU</u>																			
<u>V</u>	<u>E</u>	<u>N</u>	<u>T</u>	<u>\$</u>	<u>P</u>	<u>I</u>	<u>L</u>	<u>10</u>	<u>F</u>	<u>O</u>	<u>U</u>	<u>R</u>	<u>15</u>	<u>\$</u>	<u>A</u>	<u>\$</u>	<u>H</u>	<u>A</u>	<u>20</u>	
<u>-</u>	<u>C</u>	<u>L</u>	<u>A</u>	<u>23</u>	<u>\$</u>	<u>\$</u>	<u>M</u>	<u>I</u>	<u>30</u>	<u>N</u>	<u>E</u>	<u>\$</u>	<u>W</u>	<u>E</u>	<u>E</u>	<u>P</u>	<u>E</u>	<u>R</u>	<u>\$</u>	<u>40</u>
<u>P</u>	<u>E</u>	<u>N</u>	<u>D</u>	<u>A</u>	<u>N</u>	<u>T</u>	<u>*</u>	<u>30</u>	<u>1</u>	<u>8</u>	<u>2</u>	<u>OUTBOARD.</u>								

(3, 30)

DATE OF PHOTO	TYPE	QUALITY	CLASS	NO. OF CARDS	SOURCE OF PHOTOGRAPH
<u>8 Aug 59</u>	<u>2</u>	<u>2</u>	<u>B</u>	<u>1</u>	<u>25X1A</u>

CLASSIFICATION SECRET-NOFORN-CONTINUED CONTROL CAPTIONED BY MB
 Approved For Release 1999/09/22 : CIA-RDP78-05867A000500990036-5

Approved For Release 1999/09/22 : CIA-RDP78-05867A000500990036-5

PHOTO NO.	APPROVED FOR RELEASE	LOT NO.	MAP REFERENCE	LATITUDE	LONGITUDE
	1999/09/22		CIA-RDP78-05867A000500990036-5	21	31 E
COUNTRY	U S S R		PROVINCE	33	
AREA NO	C 152N	SUBJECT	SCU		
	V	E	N	T	\$
	L	A	\$	\$	25
	N	D	A	N	T
			*	1	8
				2	
					OUTBOARD.

(3, 30)

DATE OF PHOTO	TYPE	QUALITY	CLASS	NO. OF CARDS	SOURCE OF PHOTOGRAPH
8 AUG 59	2	2	B	1	25X1A
CLASSIFICATION			CAPTIONED BY		
SECRET-NOFORN-CONTINUED CONTROL			MP		
Approved For Release 1999/09/22 : CIA-RDP78-05867A000500990036-5					

PHOTO NO. 413586 LOT NO. Approved For Release 1999/09/22 : CIA-RDP78-05867A00050099008645 MAP REFERENCE LATITUDE LONGITUDE 21 31 E

COUNTRY U S S R PROVINCE

AREA NO C 152 N SUBJECT 3CG SUBJECT 32A SUBJECT SUBJECT SUBJECT SUBJECT SUBJECT

V E N T ³ \$ P I L \$ ¹⁰ K R O N ¹³ \$ H T A ²⁰ D
T - C L ²³ A \$ \$ \$ ³⁰ U B - C H ³⁵ A \$ E R, ⁴⁰ P
E N D A ⁴⁵ N T * 4 ⁵⁰ 9 1, WITH UNCOVERED A&W

ROCKET LAUNCHERS ON BOW. STERNS OF 2 KRONSTADT CLASS SUB-CHASERS AT FAR RIGHT.

(3, 30)

DATE OF PHOTO	TYPE	QUALITY	CLASS	NO. OF CARDS	SOURCE OF PHOTOGRAPH
8 AUG 59	2	2	B	2	25X1A

CLASSIFICATION SECRET-NOFORN-CONTINUED CONTROL CAPTIONED BY MR Approved For Release 1999/09/22 : CIA-RDP78-05867A000500990036 5

PHOTO NO. 113587 LOT NO. 1890 MAP REFERENCE CIA-RDP78-05867A000500990046-5 LONGITUDE 21 31 E
 Approved For Release 1999/09/22

COUNTRY USSR PROVINCE

AREA NO	SUBJECT	SUBJECT	SUBJECT	SUBJECT	SUBJECT	SUBJECT	SUBJECT	SUBJECT	SUBJECT
<u>C 152 N</u>	<u>3CG</u>	<u>32A</u>							
<u>V E N T</u>	<u>\$ P I L \$</u> ¹⁰			<u>\$ U B</u> ¹⁵	<u>- C H A</u>	<u>\$</u> ²⁰			
<u>R \$</u>	<u>A S W</u> ²³		<u>R O C K E T</u> ³⁰	<u>L A U N C H E R</u> ³⁵					
<u>H E R \$</u> ⁴⁵	<u>B L D G \$</u> ⁵⁰								

AT LEFT, BOW OF KRONSHADT^{CLASS} SUB-CHASER, PENDANT *491, WITH UNCOVERED A\$W ROCKET LAUNCHERS. \$TERNS OF TWO KRONSHADT-CLASS SUBCHASERS ON RIGHT.

(3, 30)

DATE OF PHOTO	TYPE	QUALITY	CLASS	NO. OF CARDS	SOURCE OF PHOTOGRAPH
<u>8 AUG 59</u>	<u>2</u>	<u>2</u>	<u>B</u>	<u>2</u>	<u>25X1A</u>

CLASSIFICATION SECRET-NOFORN-CONTINUED CONTROL CAPTIONED BY MRB
 Approved For Release 1999/09/22 - CIA-RDP78-05867A000500990036-5

PHOTO NO.	413588	LOT NO.		MAP REFERENCE		LATITUDE		LONGITUDE	
Approved For Release 1999/09/22 : CIA-RDP78-05867A000500990036-5				57 26 26		21 S1E			
COUNTRY	U \$ \$ R			PROVINCE					
AREA NO	C 152 N	SUBJECT	3CU	SUBJECT		SUBJECT		SUBJECT	
V	E	N	T	\$	P	I	L	\$	¹⁰
								T	-
								4	¹⁵
								3	-
								C	L
								A	²⁰
\$	M	I	N	E	\$	W	E	E	P
								R,	³⁵
								P	E
								N	D
								A	⁴⁰
T	*	4	⁴⁵	6	4				
(3, 30)									
DATE OF PHOTO		TYPE	QUALITY	CLASS	NO. OF CARDS	SOURCE OF PHOTOGRAPH			
8 Aug		59	2	B	1	25X1A			
CLASSIFICATION				CAPTIONED BY					
SECRET-NOFORN-CONTINUED CONTROL				MB					
Approved For Release 1999/09/22 : CIA-RDP78-05867A000500990036-5									
PHOTO ANALYSIS REPORT						22			
FORM NO. 174 1 Jan 58 USE PREVIOUS EDITIONS						GPO 918791			

Approved For Release 1999/09/22 : CIA-RDP78-05867A000500990036-5

PHOTO NO. 12551 LOT NO. 82 MAP REFERENCE 34A LATITUDE 21 LONGITUDE 31 E

COUNTRY USSR PROVINCE

AREA NO	SUBJECT	SUBJECT	SUBJECT	SUBJECT	SUBJECT	SUBJECT	SUBJECT	SUBJECT	SUBJECT
<u>C 152 N</u>	<u>3CU</u>	<u>3CG</u>							
<u>V</u>	<u>E</u>	<u>N</u>	<u>T</u>	<u>\$</u>	<u>P</u>	<u>I</u>	<u>L</u>	<u>\$</u> ¹⁰	<u>M</u>
<u>E</u>	<u>R</u>	<u>&</u> ²⁰	<u>K</u>	<u>R</u>	<u>O</u>	<u>N</u>	<u>\$</u> ³⁰	<u>H</u>	<u>T</u>
<u>\$</u>	<u>S</u>	<u>U</u> ⁴⁰	<u>B</u>	<u>-</u>	<u>C</u>	<u>H</u>	<u>A</u>	<u>S</u>	<u>E</u>
									<u>R</u>

STERN OF T-43-CLASS MINESWEEPER AT LEFT.
KRONSHTADT-CLASS SUB-CHASER, PENDANT *497, AT RIGHT.

(3, 30)

DATE OF PHOTO	TYPE	QUALITY	CLASS	NO. OF CARDS	SOURCE OF PHOTOGRAPH
<u>8 AUG</u>	<u>59</u>	<u>2</u>	<u>2</u>	<u>B</u>	<u>25X1A</u>

CLASSIFICATION SECRET-NOFORN-CONTINUED CONTROL CAPTIONED BY MR

PHOTO NO. 41350 LOT NO. 1899 MAP REFERENCE CIA-RDP78-05867A000500990036-5 LATITUDE 57 24 N LONGITUDE 21 31 E
 Approved For Release 1999/09/22

COUNTRY U S S R PROVINCE

AREA NO	SUBJECT	SUBJECT	SUBJECT	SUBJECT	SUBJECT	SUBJECT	SUBJECT	SUBJECT
<u>C 152N</u>	<u>3C2</u>	<u>3D8</u>						
<u>V E N T</u>	<u>\$ P I L \$</u>	<u>10</u>		<u>A U X</u>	<u>15</u>	<u>I L I A R Y</u>	<u>20</u>	
<u>V E \$</u>	<u>\$ E L \$</u>	<u>30</u>	<u>2</u>	<u>P - 6</u>	<u>35</u>	<u>- C L A \$</u>	<u>40</u>	<u>\$</u>
<u>M T B</u>	<u>45</u>		<u>50</u>					

AUXILIARY VESSEL, PENDANT # V-217, CENTER.
AUXILIARY VESSEL, PENDANT # 135, AND P-6-CLASS
MTB, PENDANT # 747 to LEFT.

PART 1 OF 3-PART SERIES; SEE CIA 417591 & CIA 417592
(3, 30)

DATE OF PHOTO	TYPE	QUALITY	CLASS	NO. OF CARDS	SOURCE OF PHOTOGRAPH
<u>8 AUG 59</u>	<u>2</u>	<u>1</u>	<u>B</u>	<u>2</u>	<u>25X1A</u>

CLASSIFICATION SECRET-NOFORN-CONTINUED CONTROL CAPTIONED BY MB
 Approved For Release 1999/09/22 : CIA-RDP78-05867A000500990036-5

PHOTO NO. Approved For Release 1999/09/22 : CIA-RDP78-05867A000500990036-5 MAP REFERENCE 244 LATITUDE 21 LONGITUDE 31 E

COUNTRY	U S S R							PROVINCE	
AREA NO	C 152 N	3C2	3D8	3CG					
SUBJECT	V E N T \$	P I L \$			A U X	I L I A R Y			
SUBJECT	V E \$	\$ E L		M T B		\$ U B - C H			
SUBJECT	A \$ E R								

AUXILIARY VESSEL, PENDANT # 135, AT LEFT. P-6-CLASS MTB, PENDANT # 747, CENTER. Two KRONSHADT-CLASS SUB-CHASERS, PENDANTS # 738 & # 741, ON RIGHT. PART 2 OF 3-PART SERIES; SEE CIA [redacted] & CIA [redacted] (3, 30)

DATE OF PHOTO	TYPE	QUALITY	CLASS	NO. OF CARDS	SOURCE OF PHOTOGRAPH
8 AUG	59	2	B	3	25X1A

CLASSIFICATION Approved For Release 1999/09/22 : CIA-RDP78-05867A000500990036-5 CAPTIONED BY [redacted]

PHOTO NO. 113532 LOT NO. 1180 MAP REFERENCE CIA-RDP78-05867A000500990036-5 LATITUDE 57 30 N LONGITUDE 21 31 E
 Approved For Release 1999/09/22

COUNTRY USSR PROVINCE

AREA NO	SUBJECT	SUBJECT	SUBJECT	SUBJECT	SUBJECT	SUBJECT	SUBJECT	SUBJECT
<u>C 152 N</u>	<u>3CG</u>							
<u>V E N T</u>	<u>\$ P I L \$</u> ¹⁰			<u>F O U R</u> ¹⁵		<u>K R O N</u> ²⁰		
<u>\$ H T A</u> ²⁵	<u>D T - C L A</u> ³⁰	<u>\$ \$</u>		<u>S U B</u> ³⁵	<u>- C H</u> ⁴⁰	<u>A</u> ⁴⁵		
<u>\$ E R \$</u> ⁴⁵								

PENDANTS *738 & *741 IN ~~SCENERY~~ FOREGROUND.

PART 3 OF 3-PART SERIES; SEE CIA & CIA 113591

(3, 30)

DATE OF PHOTO	TYPE	QUALITY	CLASS	NO. OF CARDS	SOURCE OF PHOTOGRAPH
<u>8 AUG 59</u>	<u>2</u>	<u>2</u>	<u>B</u>	<u>1</u>	<u>25X1A</u>

CLASSIFICATION SECRET-NOFORN-CONTINUED CAPTIONED BY WLB
 Approved For Release 1999/09/22 : CIA-RDP78-05867A000500990036-5

PHOTO NO. 12503 LOT NO. A MAP REFERENCE 57 24 N LATITUDE 21 31 E
 Approved For Release 1999/09/22 : CIA-RDP78-05867A000500990036-5

COUNTRY U S S R PROVINCE

AREA NO	SUBJECT	SUBJECT	SUBJECT	SUBJECT	SUBJECT	SUBJECT	SUBJECT	SUBJECT
<u>C 152N</u>	<u>3C2</u>	3C2	<u>3CG</u>	<u>3CU</u>				
<u>V</u>	<u>E</u>	<u>N</u>	<u>T</u>	<u>\$</u>	<u>P</u>	<u>I</u>	<u>L</u>	<u>\$</u>
	<u>S</u>	<u>U</u>	<u>B</u>	<u>-</u>	<u>C</u>	<u>H</u>	<u>A</u>	<u>S</u>
<u>W</u>	<u>E</u>	<u>E</u>	<u>P</u>	<u>E</u>	<u>R</u>			

STERN OF AUXILIARY VESSEL, PENDANT #V-275, FAR LEFT WITH T-43-CLASS MINESWEEPER INBOARD. CENTER, TWO KRONSHADT-CLASS SUB-CHASERS, PENDANTS #490 & #491. AT RIGHT, KRONSHADT-CLASS SUB-CHASER WITH ALTERED BRIDGE STRUCTURE.
 (3, 30)

DATE OF PHOTO	TYPE	QUALITY	CLASS	NO. OF CARDS	SOURCE OF PHOTOGRAPH
<u>8 SEP 59</u>	<u>2</u>	<u>2</u>	<u>B</u>	<u>3</u>	<u>25X1A</u>

CLASSIFICATION SECRET CAPTIONED BY MB
 Approved For Release 1999/09/22 : CIA-RDP78-05867A000500990036-5

PHOTO NO. 11350 LOT NO. 899/09/22 MAP REFERENCE CIA-RDP78-05867A000500990036-5 LATITUDE 21 LONGITUDE 31 E

COUNTRY U S S R PROVINCE

AREA NO C 152 N SUBJECT 38G SUBJECT SUBJECT SUBJECT SUBJECT SUBJECT SUBJECT SUBJECT

V	E	N	T	\$	P	I	L	\$	¹⁰		T	H	R	E	E	K	R	²⁰				
N	\$	H	T	²³	A	D	T	-	C	³⁰	L	A	\$	\$	³⁵	\$	U	B	-	C	⁴⁰	H
A	\$	E	R	⁴⁵	\$				⁵⁰													

CENTER, TWO KRONSHADT-CLASS SUB-CHASERS, PENDANTS
*490 & *491. AFTERDECK OF KRONSHADT-CLASS
SUB-CHASER ON RIGHT.

(3,30)

DATE OF PHOTO	TYPE	QUALITY	CLASS	NO. OF CARDS	SOURCE OF PHOTOGRAPH
8 SEP	59	2	B	1	25X1A

CLASSIFICATION SECRET-NOFORN-CONTINUED CONTROL CAPTIONED BY MR
 Approved For Release 1999/09/22 - CIA-RDP78-05867A000500990036-5

PHOTO NO. 41050 LOT NO. 810 MAP REFERENCE CIA-RDP78-05867A000500990036-5 LATITUDE 21 LONGITUDE 31 E
 Approved For Release 1999/09/22

COUNTRY U S S R PROVINCE

AREA NO	SUBJECT	SUBJECT	SUBJECT	SUBJECT	SUBJECT	SUBJECT	SUBJECT	SUBJECT
<u>C 152 N</u>	<u>3 CG</u>							
<u>V E N T \$</u>	<u>P I L \$</u>	¹⁰		<u>T W O</u>	¹⁵	<u>K R O N</u>	²⁰	<u>\$</u>
<u>H T A D T</u>	²⁵	<u>- C L A</u>	³⁰	<u>\$ \$</u>	³⁵	<u>\$ U B - C H A</u>	⁴⁰	<u>\$</u>
<u>E R \$</u>	⁴⁵		⁵⁰					

BRIDGES & FOREDECKS OF
 PENDANTS #736 & #738.

(3, 30)

DATE OF PHOTO	TYPE	QUALITY	CLASS	NO. OF CARDS	SOURCE OF PHOTOGRAPH
<u>9 SEP 59</u>	<u>2</u>	<u>2</u>	<u>B</u>	<u>1</u>	<u>25X1A</u>

CLASSIFICATION SECRET - BEFORE CONTINUED CONTROL CAPTIONED BY MJB
 Approved For Release 1999/09/22 : CIA-RDP78-05867A000500990036-5

PHOTO NO. Approved for Release 25/09/22
 IDT NO. 89
 MAP REFERENCE CIA RDP78-05867A000500990036-5
 LATITUDE 57 24 N
 LONGITUDE 21 31 E

COUNTRY U S S R PROVINCE

AREA NO C 152 N SUBJECT 3CG

V E N T ⁵ \$ P I L \$ ¹⁰ B O W ¹⁵ O F K ²⁰ R
 O N \$ H T ²⁵ A D T - C L A \$ \$ ³⁵ \$ U B - C ⁴⁰
 H A \$ E ⁴⁵ R, * 7 4 ⁵⁰ 1

PENDANT

(3, 30)

DATE OF PHOTO	TYPE	QUALITY	CLASS	NO. OF CARDS	SOURCE OF PHOTOGRAPH
9 SEP 59	2	3	B	1	25X1A

CLASSIFICATION SECRET NOFORN CONTINUED CONTROL CAPTIONED BY MB

Approved For Release 1999/09/22 : CIA-RDP78-05867A000500990036-5

PHOTO NO. 113597
 Approved For Release 1999/09/22 : CIA-RDP78-05867A000500990036-5
 LOT NO. 19870
 MAP REFERENCE
 LATITUDE 57 24N
 LONGITUDE 21 31 E

COUNTRY USSR
 PROVINCE

AREA NO	SUBJECT	SUBJECT	SUBJECT	SUBJECT	SUBJECT	SUBJECT	SUBJECT	SUBJECT	SUBJECT
C 152 N	3CG	3C2	3CU	3C1					
V E N T	\$ P I L	\$	\$ U B	-	C H A	\$ E			
R	B U O Y	-	T E N D E R		M I N E				
\$ W E E P E R	\$								

KRONSHADT-CLASS SUB-CHASER, PENDANT #488, FAR LEFT.
 TRAWLER, NEXT TO BUDY TENDER, PENDANT #LOTS-54, CENTER.
 FIVE SASHA-CLASS MINESWEEPERS, RIGHT CENTER. ~~TRAWLER~~
 AUXILIARY VESSEL, PENDANT #V-275, FAR RIGHT.

(3, 30)

DATE OF PHOTO	TYPE	QUALITY	CLASS	NO. OF CARDS	SOURCE OF PHOTOGRAPH
8 SEP	59	4	B	4	25X1A

CLASSIFICATION Approved For Release 1999/09/22 : CIA-RDP78-05867A000500990036-5
 CAPTIONED BY

PHOTO NO. Approved For Release 1999/09/22 : CIA-RDP78-05867A000500990036-5 LOT NO. V 30 MAP REFERENCE CIA-RDP78-05867A000500990036-5 LATITUDE 21 LONGITUDE 31 E

COUNTRY U S S R PROVINCE 33

AREA NO	SUBJECT	SUBJECT	SUBJECT	SUBJECT	SUBJECT	SUBJECT	SUBJECT	SUBJECT
<u>C 152 N</u>	<u>3CU</u>	<u>3C1</u>	<u>3C2</u>					
<u>Y E N T</u>	<u>\$ P I L \$</u>	<u>10</u>	<u>T R A W L E R</u>	<u>15</u>			<u>20</u>	
<u>B U O Y</u>	<u>25</u>	<u>T E N D E R</u>	<u>30</u>	<u>5</u>	<u>35</u>	<u>M I N E</u>	<u>40</u>	<u>\$</u>
<u>W E E P E R</u>	<u>\$</u>	<u>30</u>	<u>A U X</u>					

FAR LEFT, TRAWLER NEXT TO BUOY TENDER PENDANT
~~LOT~~ LOT \$-54. CENTER, 5 \$ASHA-CLASS MINESWEEPERS
(NOTE MAN ON RADAR MAST). FAR RIGHT, BOW OF
AUXILIARY VESSEL, PENDANT # V-275.

(3, 30)

DATE OF PHOTO	TYPE	QUALITY	CLASS	NO. OF CARDS	SOURCE OF PHOTOGRAPH
<u>8 SEP</u>	<u>59</u>	<u>4</u>	<u>2</u>	<u>B</u>	<u>3</u>
					<u>25X1A</u>

CLASSIFICATION SECRET-NOFORN-CONTINUED CONTROL CAPTIONED BY MR
Approved For Release 1999/09/22 : CIA-RDP78-05867A000500990036-5

PHOTO NO.	413509		LCY NO.			MAP REFERENCE	5700A		LATITUDE	21 31 E		LONGITUDE						
Approved For Release 1999/09/22 : CIA-RDP78-05867A000500990036-5																		
COUNTRY	U S S R					PROVINCE												
AREA NO	C 152N	SUBJECT	3CU	SUBJECT		SUBJECT		SUBJECT		SUBJECT		SUBJECT						
V	E	N	T	\$	P	I	L	\$	¹⁰	B	R	I	D	G	E	\$	²⁰	
F	T	H	R	E	E	\$	³⁰	A	S	H	A	-	C	L	A	\$	\$	⁴⁰
M	I	N	E	\$	W	E	E	P	E	R	\$							
<p><u>PROBABLY PENDANT # 184 IN FOREGROUND.</u></p> <p><u>MAN ON RADAR MAST.</u></p> <p><u>PART 1 OF 3-PART SERIES; SEE CIA 413597 THRU CIA 413601.</u></p>																		
(3,30)																		
DATE OF PHOTO		TYPE	QUALITY	CLASS	NO. OF CARDS	SOURCE OF PHOTOGRAPH												
8 SEP	59	2	2	B	1	25X1A												
CLASSIFICATION					CAPTIONED BY													
Approved For Release 1999/09/22 : CIA-RDP78-05867A000500990036-5					M.B.													

PHOTO NO. 413601 LOT NO. A19909/22 MAP REFERENCE 57 24 N LATITUDE 57 24 N LONGITUDE 21 31 E
 Approved For Release 1999/09/22 : CIA-RDP78-05867A000500990036-5

COUNTRY U S S R PROVINCE

AREA NO	SUBJECT	SUBJECT	SUBJECT	SUBJECT	SUBJECT	SUBJECT	SUBJECT	SUBJECT	SUBJECT
<u>C 152 N</u>	<u>3 CU</u>								
<u>V E N T</u>	<u>\$ P</u>	<u>1 L</u>	<u>\$</u>	<u>10</u>	<u>M I D</u>	<u>\$ H</u>	<u>1 P</u>	<u>\$</u>	<u>20</u>
<u>O F</u>	<u>3</u>	<u>\$ A</u>	<u>\$ H</u>	<u>30</u>	<u>A - C L A</u>	<u>\$ \$</u>	<u>M I</u>	<u>N</u>	<u>40</u>
<u>E B W E</u>	<u>45</u>	<u>P E R</u>	<u>\$</u>	<u>50</u>					

SECTIONS

PROBABLY PENDANT # 184 IN FOREGROUND.

PART 2 OF 3-PART SERIES; SEE CIA 413599 THRU CIA 413601

(3, 30)

DATE OF PHOTO	TYPE	QUALITY	CLASS	NO. OF CARDS	SOURCE OF PHOTOGRAPH
<u>8 SEP 59</u>	<u>2</u>	<u>2</u>	<u>B</u>	<u>1</u>	<u>25X1A</u>

CLASSIFICATION SECRET-NOFORN-CONTINUED CONTROL CAPTIONED BY MR
 Approved For Release 1999/09/22 : CIA-RDP78-05867A000500990036-5

PHOTO NO. **413601** LOT NO. **80** MAP REFERENCE **57 34 N** LONGITUDE **21 31 E**
 Approved For Release 1989/09/22 : CIA-RDP78-05867A000500990036-5

COUNTRY **U S S R** PROVINCE **33**

AREA NO	SUBJECT	SUBJECT	SUBJECT	SUBJECT	SUBJECT	SUBJECT	SUBJECT	SUBJECT
C 152 N	3CU							
V	E	N	T	\$	P	I	L	\$
\$	O	F	3	\$	A	\$	H	A
I	N	E	\$	W	E	E	P	E

PROBABLY PENDANT *184 IN FOREGROUND.

PART 3 OF 3-PART SERIES; SEE CIA 413599 THRU CIA 413601.

(3, 30)

DATE OF PHOTO	TYPE	QUALITY	CLASS	NO. OF CARDS	SOURCE OF PHOTOGRAPH
8 SEP 59	2	2	B	1	25X1A

CLASSIFICATION **SECRET-NOFORN-CONTINUED CONTROL** CAPTIONED BY **MR**
 Approved For Release 1999/09/22 : CIA-RDP78-05867A000500990036-5

PHOTO NO. 413602 LOT NO. 1999/09/22 MAP REFERENCE 78-05867A000500990036-5 LATITUDE 57 00 N LONGITUDE 21 31 E
 Approved For Release 1999/09/22 : CIA-RDP78-05867A000500990036-5

COUNTRY U S S R PROVINCE

AREA NO	SUBJECT	SUBJECT	SUBJECT	SUBJECT	SUBJECT	SUBJECT	SUBJECT	SUBJECT
<u>C 152 N</u>	<u>3CU</u>							
<u>V E N T</u>	<u>\$ P</u>	<u>I L</u>	<u>\$</u> ¹⁰	<u>M I D</u>	<u>\$ H</u>	<u>I P</u>	<u>\$</u> ²⁰	
<u>O F</u>	<u>T W O</u>	<u>\$ A</u> ²⁵	<u>\$ H A</u> ³⁰	<u>- C</u> ³⁵	<u>L A</u>	<u>\$</u>	<u>\$</u> ⁴⁰	<u>M</u>
<u>I N E</u>	<u>\$ W E E P E R</u>	<u>\$</u> ⁴⁵						

SECTION

PROBABLY PENDANT #187 OUTBOARD; SEE CIA 413603

ILLEGIB

(3, 30)

DATE OF PHOTO	TYPE	QUALITY	CLASS	NO. OF CARDS	SOURCE OF PHOTOGRAPH
<u>8 SEP</u>	<u>5</u>	<u>9</u>	<u>2</u>	<u>2</u>	<u>B</u>
					<u>1</u>
					<u>25X1A</u>

CLASSIFICATION: SECRET CAPTIONED BY: 413602
 Approved For Release 1999/09/22 : CIA-RDP78-05867A000500990036-5

PHOTO NO.	413603		LOT NO.	N 800		MAP REFERENCE	57 24 N		LATITUDE	21 31 E		LONGITUDE				
Approved For Release 1999/09/22 : CIA-RDP78-05867A000500990036-5																
COUNTRY	U S S R						PROVINCE									
AREA NO	C 152 N	SUBJECT	3 CU	SUBJECT		SUBJECT		SUBJECT		SUBJECT		SUBJECT				
V	E	N	T	\$	P	I	L	\$	¹⁰	B	O	W	\$	O	F	²⁰
\$	A	\$	H	A	-	C	L	A	\$	\$	M	I	N	E	\$	W
E	P	E	R	\$												
<div style="border: 1px solid black; display: inline-block; padding: 2px;">* 1 8 7</div>																
PENDANT *187 OUTBOARD.																
(3, 30)																
DATE OF PHOTO		TYPE	QUALITY	CLASS	NO. OF CARDS	SOURCE OF PHOTOGRAPH										
8	SEP	59	2	2	B	1	25X1A									
CLASSIFICATION				CAPTIONED BY												
SECRET - NO FOREIGN DISSEMINATION				MB												
Approved For Release 1999/09/22 : CIA-RDP78-05867A000500990036-5																

PHOTO NO. 413601 LOT NO. N 82 MAP REFERENCE LATITUDE 57 24 N LONGITUDE 21 31 E
 Approved For Release 1999/09/22 : CIA-RDP78-05867A000500990036-5

COUNTRY U S R PROVINCE

AREA NO	SUBJECT	SUBJECT	SUBJECT	SUBJECT	SUBJECT	SUBJECT	SUBJECT	SUBJECT
C 152 N	3CU							
V	E	N	T	\$	P	I	L	\$ ¹⁰
								T
								W
								O
								\$
								A
								\$
								H
								A
								\$
								\$ ²⁰
								\$
								\$ ²⁵
								\$
								\$ ³⁰
								\$
								\$ ³⁵
								\$
								\$ ⁴⁰
								\$
								\$ ⁴⁵
								\$
								\$ ⁵⁰
								\$

P E N D A N T * 1 7 9 OUTBOARD.

(3, 30)

DATE OF PHOTO	TYPE	QUALITY	CLASS	NO. OF CARDS	SOURCE OF PHOTOGRAPH
9 SEP	5	9	2	2	B
					1
					25X1A

CLASSIFICATION SECRET-NOFORN-CONTINUED CONTROL CAPTIONED BY MS

PHOTO NO. 113605 LOT NO. APPROVED FOR RELEASE 1999/09/22 : CIA-RDP78-05867A000500990036-5 MAP REFERENCE 57008646 LATITUDE 21 31 E LONGITUDE 3

AREA NO	SUBJECT	SUBJECT	SUBJECT	SUBJECT	SUBJECT	SUBJECT	SUBJECT	SUBJECT	SUBJECT
C 152 N	3CU	388							
V	E	N	T	\$	P	I	L	\$	¹⁰
	R	A	D	A	R	O	F	²⁰	²⁰

MINE SWEEPER CLASS

(3, 23, 30)

DATE OF PHOTO	TYPE	QUALITY	CLASS	NO. OF CARDS	SOURCE OF PHOTOGRAPH
9 SEP 59	2	3	B	2	25X1A

CLASSIFICATION : SECRET-NOFORN-CONTINUED CONTROL CAPTIONED BY : Approved For Release 1999/09/22 : CIA-RDP78-05867A000500990036-5

PHOTO NO.	Approved For Release 1999/09/22 : CIA-RDP78-05867A000500990036-5			LOT NO.	N 802			MAP REFERENCE	570990036			LATITUDE	21 31 E									
COUNTRY	U S S R			PROVINCE	3																	
AREA NO	C 152N	SUBJECT	3CU	SUBJECT		SUBJECT		SUBJECT		SUBJECT		SUBJECT		SUBJECT								
V	E	N	T	\$	P	I	L	\$	¹⁰		\$	T	E	R	N	\$		O	F	²⁰		
	T	W	O	²⁵	\$	A	\$	H	³⁰	A	-	C	L	A	³⁵	\$	\$		M	I	N	⁴⁰
E	\$	W	E	⁴⁵	E	P	E	R	⁵⁰	\$												
(3, 30)																						
DATE OF PHOTO	9 SEP		5	9	2	3	B	1	SOURCE OF PHOTOGRAPH													
CLASSIFICATION									25X1A													
SECRET-NOFORN-CONTINUED CONTROL									CAPTIONED BY AB													
Approved For Release 1999/09/22 : CIA-RDP78-05867A000500990036-5																						

PHOTO NO. 113607 LOT NO. 1999/09/22 MAP REFERENCE 578045 LATITUDE 21 31 E LONGITUDE 21 31 E
 Approved For Release 1999/09/22 : CIA-RDP78-05867A000500990036-5

COUNTRY U S S R PROVINCE

AREA NO	SUBJECT	SUBJECT	SUBJECT	SUBJECT	SUBJECT	SUBJECT	SUBJECT	SUBJECT
<u>C 152 N</u>	<u>3D9</u>	<u>ALB</u>	<u>ALC</u>					
<u>V E N T</u>	<u>\$ P I L \$</u>	¹⁰		<u>T U G</u>	¹⁵	<u>L I K E</u>	²⁰	
<u>V E \$ \$</u>	<u>E L,</u>	²⁵	<u>P E N D A N T</u>	³⁰	³⁵	<u># 5 7</u>	⁴⁰	
<u>B R E A</u>	<u>K W A T E R</u>	⁴⁵	⁵⁰					

AT RIGHT CENTER.

(3, 30)

DATE OF PHOTO	TYPE	QUANTITY	CLASS	NO. OF CARDS	SOURCE OF PHOTOGRAPH
<u>9 SEP</u>	<u>59</u>	<u>2</u>	<u>2</u>	<u>B</u>	<u>3</u>
					<u>25X1A</u>

CLASSIFICATION SECRET-NOFORN-CONTINUED CONTROL CAPTIONED BY MLB
 Approved For Release 1999/09/22 : CIA-RDP78-05867A000500990036-5

PHOTO NO. 413608 LOT NO. APPROVED FOR RELEASE 1998/08/22 : CIA-RDP78-05867A000500990036-5 MAP REFERENCE 57 34N LATITUDE 21 31 E LONGITUDE

COUNTRY U S S R PROVINCE

AREA NO	SUBJECT	SUBJECT	SUBJECT	SUBJECT	SUBJECT	SUBJECT	SUBJECT	SUBJECT
C 152N	3D9							
V	E	N	T	\$	P	I	L	\$
U	G	-	L	I	K	E	V	E
N	T	*	5	7				

(3, 30, 23)

DATE OF PHOTO	TYPE	QUALITY	CLASS	NO. OF CARDS	SOURCE OF PHOTOGRAPH
9 SEP 59	2	2	B	1	25X1A

CLASSIFICATION SECRET NOFORN CONTINUED CONTROLL CAPTIONED BY MR

PHOTO NO. 413608		LOT NO. N 1 77		MAP REFERENCE		LATITUDE		LONGITUDE											
Approved For Release 1999/09/22 : CIA-RDP78-05867A000500990036-5																			
COUNTRY HONG KONG				PROVINCE						6314									
AREA NO. AL	SUBJECT 07K	SUBJECT C3D	SUBJECT	SUBJECT	SUBJECT	SUBJECT	SUBJECT	SUBJECT	SUBJECT										
T	Y	P	H	O	N	R	A	I	N	S	C	A	U	S	E				
D	A	M	A	G	E	T	O	R	E	F	U	G	E	E	S				
O	M	E	S																
DATE OF PHOTO										TYPE		QUALITY		CLASS		NO. OF CARDS		SO	
										4		2		3		2		25X1A	
CLASSIFICATION				CAPTIONED BY						NO.									
Approved For Release 1999/09/22 : CIA-RDP78-05867A000500990036-5																			
FORM NO. 174 USE PREVIOUS EDITIONS										PHOTO ANALYSIS REPORT					GPO 938984 (20)				

Approved For Release 1999/09/22 : CIA-RDP78-05867A000500990036-5

PHOTO NO. 413019	LOT NO. 10177	MAP REFERENCE C	LATITUDE 22° 17' N	LONGITUDE 114° 09' E
COUNTRY HONG KONG		PROVINCE 1/4		
AREA NO. AL	SUBJECT C3K	SUBJECT C3D	SUBJECT C32	
VICTORIA			HACK	ON
ROOF	TOP		NEW	APART
MENTS		IN	B.G.	
				BUILT
				(28,10)
				25X1A
DATE OF PHOTO	TYPE	QUALITY	CLASS	NO. OF CARDS
	4	2	3	3
CLASSIFICATION			CAPTIONED BY	
Approved For Release 1999/09/22 : CIA-RDP78-05867A000500990036-5			MEDIA	

PHOTO NO. 213611 LOT NO. APPROVED FOR RELEASE 1999/09/22 : CIA-RDP78-05867A000500990036-5 MAP REFERENCE C 52 114 09E LATITUDE LONGITUDE

COUNTRY HONG KONG PROVINCE

AREA NO.	SUBJECT	SUBJECT	SUBJECT	SUBJECT	SUBJECT	SUBJECT	SUBJECT	SUBJECT	SUBJECT
AL	C3K	C3D							
VICTORIA					SQUATTER				
REAR	ABONE				CABLEWAY				
AY									

DATE OF PHOTO	TYPE	QUALITY	CLASS	NO. OF CARDS	SO
	4	2	3	2	25X1A

CLASSIFICATION CONFIDENTIAL CAPTIONED BY APPROVED FOR RELEASE 1999/09/22 : CIA-RDP78-05867A000500990036-5

(CONFIDENTIAL) (MERM)

PHOTO NO. 413612 LOT NO. N177 MAP REFERENCE C LATITUDE 22 18N LONGITUDE 114 10E

COUNTRY HONG KONG PROVINCE

AREA NO.	SUBJECT	SUBJECT	SUBJECT	SUBJECT	SUBJECT	SUBJECT	SUBJECT	SUBJECT	SUBJECT
AL	C3K	C32	C26						
K O W L O O N L O W R E N T A L									
F L A T S B U I L T B Y G O V E R N M E N T									
FOR REFUGEES									

MARKET BELOW.

(7)(8,10)

25X1A

DATE OF PHOTO	TYPE	QUALITY	CLASS	NO. OF CARDS	SOL
	4	2	3	3	

CLASSIFICATION CAPTIONED BY APPROVED FOR RELEASE 1999/09/22 CIA RDP76-05867A000500990036-5

Approved For Release 1999/09/22 : CIA-RDP78-05867A000500990036-5

PHOTO NO. 413613 LOT NO. N177 MAP REFERENCE C LATITUDE 22 18N LONGITUDE 114 10E

COUNTRY HONG KONG PROVINCE

AREA NO.	SUBJECT	SUBJECT	SUBJECT	SUBJECT	SUBJECT	SUBJECT	SUBJECT	SUBJECT	SUBJECT
AL	C3K	C3D							
K O N L O O N				10	R E F U G E E S	15			20
K E H O M E S				30	O U T O F	35	P A C K		40
I N G				50	B O X E S				

DATE OF PHOTO TYPE QUALITY CLASS NO. OF CARDS SOL

Approved For Release 1999/09/22 : CIA-RDP78-05867A000500990036-5

CLASSIFICATION CONFIDENTIAL CAPTIONED BY MEM

PHOTO NO. 41361.1
 LOT NO. VV 17
 MAP REFERENCE 22 WK
 LATITUDE 22 114
 LONGITUDE 10E

COUNTRY HONG KONG PROVINCE

AREA NO.	SUBJECT	SUBJECT	SUBJECT	SUBJECT	SUBJECT	SUBJECT	SUBJECT	SUBJECT	SUBJECT
AL	C3K	AGC							
K	O	W	L	O	N	R	E	F	U
U	A	T	F	O	R	B	O	W	L
L	E	\$							
DURING NOON BREAK NEXT TO TEXTILE MILL.									

(8, 10 22)

25X1A


DATE OF PHOTO: Approved For Release 1999/09/22 : CIA-RDP78-05867A0005009900365
 TYPE: 2
 QUALITY: 2
 CLASS: B
 NO. OF CARDS: 2
 SOURCE OF PHOTOGRAPH: [REDACTED]
 CAPTIONED BY: [REDACTED]
 CLASSIFICATION: [REDACTED]

PHOTO NO. **410015** LOT NO. **W177** MAP REFERENCE **U** LATITUDE **114** LONGITUDE **10E**
Approved For Release 1999/09/22 : CIA-RDP78-05867A000500990036-5

COUNTRY **HOANG ANH** PROVINCE **K**

AREA NO.	SUBJECT	SUBJECT	SUBJECT	SUBJECT	SUBJECT	SUBJECT	SUBJECT	SUBJECT	SUBJECT
AL	C3K	C3D							
K O W L O O N				10	QUARTER	18		20	AR
E A				20		30			40
				50					

(2810) **25X1A**

DATE OF PHOTO	TYPE	QUALITY	CLASS	NO. OF CARDS	SOURCE OF PHOTOGRAPH
	4	2	3	2	

CLASSIFICATION **Approved For Release 1999/09/22 : CIA-RDP78-05867A000500990036-5** CAPTIONED BY **W177**

FORM NO. **174** USE PREVIOUS EDITIONS **PHOTO ANALYSIS REPORT** GPO 938984 (20)
 1 JUN 68

PHOTO NO. 413018
LOT NO. N/A
MAP REFERENCE C
LATITUDE 22
LONGITUDE 114 10E
Approved For Release 1999/09/22 : CIA-RDP78-05867A000500990036-5

COUNTRY HONG KONG PROVINCE

AREA NO. AL SUBJECT C3K C3D

K	O	W	L	O	N	R	E	F	U	G	E	E	Q	U	A
R	T	E	R												

(7, 8, 10) 25X1A

DATE OF PHOTO	TYPE	QUALITY	CLASS	NO. OF CARDS
	4	2	3	2

CLASSIFICATION Approved For Release 1999/09/22 : CIA-RDP78-05867A000500990036-5
CONFIDENTIAL

X6

Approved For Release 1999/09/22 : CIA-RDP78-05867A000500990036-5

Next 2 Page(s) In Document Exempt

Approved For Release 1999/09/22 : CIA-RDP78-05867A000500990036-5

PHOTO NO. 4130-0
 LOT NO. Approved For Release 1999/09/22 : CIA-RDP78-05867A000500990036-5
 MAP REFERENCE A-RDP78-05867A000500990036-5
 LATITUDE 48° 50' N
 LONGITUDE 02-20 E

COUNTRY FRANCE PROVINCE SEINE

AREA NO.	SUBJECT	SUBJECT	SUBJECT	SUBJECT	SUBJECT	SUBJECT	SUBJECT	SUBJECT	SUBJECT
546 M	AES								
P	A	R	I	S	E	L	E	C	T
F	U	R	N	A	C	E	I	N	O

AT L'AIR LIQUIDE PLANT.

(12)

DATE OF PHOTO	TYPE	QUALITY	CLASS	NO. OF CARDS	SOURCE OF PHOTOGRAPH
Sept 5 9	1	3	3	1	25X1A

CLASSIFICATION Approved For Release 1999/09/22 : CIA-RDP78-05867A000500990036-5
 CAPTIONED BY

PHOTO NO. 1502 LOT NO. 77 797 MAP REFERENCE U LATITUDE 48 50 00 LONGITUDE 02-20 E
 Approved For Release 1989/09/22 : CIA-RDP78-05867A000500990036-5

COUNTRY FRANCE PROVINCE SEINE

AREA NO. 546M SUBJECT AES SUBJECT SUBJECT SUBJECT SUBJECT SUBJECT SUBJECT SUBJECT

<u>P</u>	<u>A</u>	<u>R</u>	<u>I</u>	<u>S</u>	<u>W</u>	<u>I</u>	<u>R</u>	<u>E</u>	<u>F</u>	<u>E</u>	<u>E</u>	<u>D</u>	<u>U</u>	<u>N</u>	<u>I</u>
<u>T</u>	<u>F</u>	<u>O</u>	<u>R</u>	<u>E</u>	<u>L</u>	<u>E</u>	<u>C</u>	<u>T</u>	<u>R</u>	<u>O</u>	<u>S</u>	<u>L</u>	<u>A</u>	<u>G</u>	<u>U</u>
<u>N</u>	<u>I</u>	<u>T</u>													

AT L' AIR LIQUIDE PLANT.

(12)

DATE OF PHOTO			TYPE	QUALITY	CLASS	NO. OF CARDS	SOURCE OF PHOTOGRAPH
<u>Sept</u>	<u>5</u>	<u>9</u>	<u>1</u>	<u>2</u>	<u>3</u>	<u>1</u>	<u>25X1A</u>
CLASSIFICATION						CAPTIONED BY	

Approved For Release 1989/09/22 : CIA-RDP78-05867A000500990036-5

X6

Approved For Release 1999/09/22 : CIA-RDP78-05867A000500990036-5

Next 1 Page(s) In Document Exempt

Approved For Release 1999/09/22 : CIA-RDP78-05867A000500990036-5

PHOTO NO. **41807** Approved For Release 1999/09/22 : CIA-RDP78-05867A000500990036-5

COUNTRY **USSR** PROVINCE **514**

AREA NO. **N** SUBJECT **3CC**

S V E R D L O V - C L A S S C R U I S

E R , P E N D A N T M O 3 0 0 0

NW of Bornholm Island

(42)

DATE OF PHOTO **27 Aug 59** TYPE **4** QUALITY **3** CLASS **B** NO. OF CARDS **1** SOU **25X1A**

CLASSIFICATION **Approved For Release 1999/09/22 : CIA-RDP78-05867A000500990036-5**

Approved For Release 1999/09/22 : CIA-RDP78-05867A000500990036-5

PHOTO NO. 110619 LOT NO. 117 MAP REFERENCE LA 55 LATITUDE 53 14 LONGITUDE

COUNTRY USSR PROVINCE

AREA NO.	SUBJECT	SUBJECT	SUBJECT	SUBJECT	SUBJECT	SUBJECT	SUBJECT	SUBJECT
<u>N</u>	<u>3CD</u>							
<u>K O T L I N</u>	<u>- C</u>	<u>L A</u>	<u>S S</u>	<u>D</u>	<u>E</u>	<u>S</u>	<u>T</u>	<u>R O Y</u>
<u>ER</u>	<u>PE</u>	<u>N</u>	<u>D</u>	<u>A</u>	<u>N</u>	<u>T</u>	<u>N O</u>	<u>7 6 2</u>
								<u>NW of BORNHOLM ISLAND.</u>

DATE OF PHOTO	TYPE	QUALITY	CLASS	NO. OF CARDS
<u>27 Aug 59</u>	<u>4</u>	<u>2</u>	<u>B</u>	<u>1</u>

CLASSIFICATION SECRET CAPTIONED BY [REDACTED] Approved For Release 1999/09/22 : CIA-RDP78-05867A000500990036-5

Approved For Release 1999/09/22 : CIA-RDP76-05867A000500990036-5

PHOTO NO.	LOT NO.	MAP REFERENCE	LATITUDE	LONGITUDE
				2409E
COUNTRY		PROVINCE		
USSR		4 1/2		
AREA NO.	SUBJECT	SUBJECT	SUBJECT	SUBJECT
B153N	3CU			
RIGLA		T-43	-CLASS	M IN
ESWEPEER			PE	NDANT
HO				

DATE OF PHOTO	TYPE	QUALITY	CLASS	NO. OF CARDS	SO
18 Aug 59	A	2	B	1	[REDACTED]
CLASSIFICATION			CAPTIONED BY		
Approved For Release 1999/09/22 : CIA-RDP76-05867A000500990036-5					

PHOTO NO. 418027		LOT NO. 1099/09/22		MAP REFERENCE CIA-RDP78-05867A000500990036-5		LATITUDE 50° 00' 00" N		LONGITUDE 24° 09' E	
COUNTRY USSR				PROVINCE 412					
AREA NO. B153N	SUBJECT 3D8	SUBJECT	SUBJECT	SUBJECT	SUBJECT	SUBJECT	SUBJECT	SUBJECT	SUBJECT
R I G A		P - 4		C L A S S				M T B	
	P E N D A N T		N O		5	3	8		
DATE OF PHOTO 18 Aug 59		TYPE A	QUALITY 2	CLASS B	NO. OF CARDS 1	25X1A			
CLASSIFICATION				CAPTIONED BY					
Approved For Release 1999/09/22 : CIA-RDP78-05867A000500990036-5									
FORM NO. 174 1 JUN 58		USE PREVIOUS EDITIONS		PHOTO ANALYSIS REPORT				GPO 936964 (20)	

PHOTO NO. **410028** LOT NO. **1009/22** MAP REFERENCE **78-05867A000500990036-5** LATITUDE **24° 9' E** LONGITUDE **41° 2'**

COUNTRY **USSR** PROVINCE **41/2**

AREA NO.	SUBJECT	SUBJECT	SUBJECT	SUBJECT	SUBJECT	SUBJECT	SUBJECT	SUBJECT
B, 33N	358							
R 1 GA		P - 6	10	CL	A S	5	MTB	20
	20		30			30		40
	40		50					

(330) 25X1A

DATE OF PHOTO	TYPE	QUALITY	CLASS	NO. OF CARDS	SOURCE
18 Aug 59	A	2	B	1	[REDACTED]

CLASSIFICATION **SECRET** CAPTIONED BY **[REDACTED]**

Approved For Release 1999/09/22 : CIA-RDP78-05867A000500990036-5

PHOTO NO. 174 LOT NO. 174 MAP REFERENCE 25X1A LATITUDE 41° 30' N LONGITUDE 24° 09' E
 Approved For Release 1999/09/22 : CIA-RDP78-05867A000500990036-5

COUNTRY USSR PROVINCE 41/3

AREA NO.	SUBJECT	SUBJECT	SUBJECT	SUBJECT	SUBJECT	SUBJECT	SUBJECT	SUBJECT
<u>D 153N</u>	<u>ALG</u>							
<u>R I G A</u>		<u>P O S S</u>	<u>S I</u>	<u>B L E</u>		<u>C A B</u>		
<u>C R U I S E R</u>								

DATE OF PHOTO	TYPE	QUALITY	CLASS	NO. OF CARDS	CAPTIONED BY
<u>18 Aug 59</u>	<u>4</u>	<u>2</u>	<u>B</u>	<u>1</u>	<u>[REDACTED]</u>

CLASSIFICATION SECRET CAPTIONED BY [REDACTED]
 Approved For Release 1999/09/22 : CIA-RDP78-05867A000500990036-5

PHOTO NO. 4186 (U) LOT NO. 199/09/22 : CIA-RDP78-05867A000500990036-5 MAP REFERENCE 38, 700 LATITUDE 41°2 LONGITUDE 41°2

COUNTRY USSR PROVINCE

AREA NO.	SUBJECT	SUBJECT	SUBJECT	SUBJECT	SUBJECT	SUBJECT	SUBJECT	SUBJECT	SUBJECT
DIS 3A	3C 2								
R I G A		U D		A U X	I L		C A R Y		V
E S S E L									

DATE OF PHOTO	TYPE	QUALITY	CLASS	NO. OF CARDS	SO
18 Aug 59	4	3	B	1	(3,30) 25X1A

CLASSIFICATION Approved For Release 1999/09/22 : CIA-RDP78-05867A000500990036-5 CAPTIONED BY

Approved For Release 1999/09/22 : CIA-RDP78-05867A000500990036-5

PHOTO NO. 174 LOT NO. 174 MAP REFERENCE 25X1A LATITUDE 41° 09' N LONGITUDE 24° 09' E

COUNTRY USSR PROVINCE Uly

AREA NO.	SUBJECT	SUBJECT	SUBJECT	SUBJECT	SUBJECT	SUBJECT	SUBJECT	SUBJECT	SUBJECT
<u>DISON</u>	<u>ALB</u>								
<u>R I G A</u>		<u>P O S S I B L E</u>					<u>D R E D G</u>		
<u>E</u>									

DATE OF PHOTO	TYPE	QUALITY	CLASS	NO. OF CARDS	CAPTIONED BY
<u>18 Aug 59</u>	<u>4</u>	<u>2</u>	<u>B</u>	<u>1</u>	<u>(30) 25X1A</u>

Approved For Release 1999/09/22 : CIA-RDP78-05867A000500990036-5

Approved For Release 1999/09/22 : CIA-RDP78-05867A000500990036-5

PHOTO NO.	LOT NO.	MAP REFERENCE	LATITUDE	LONGITUDE
-----------	---------	---------------	----------	-----------

COUNTRY	PROVINCE
---------	----------

AREA NO.	SUBJECT	SUBJECT	SUBJECT	SUBJECT	SUBJECT	SUBJECT	SUBJECT	SUBJECT
----------	---------	---------	---------	---------	---------	---------	---------	---------

330 + 335
 330 335
 330 335
 330 335

THREE INCLUDING

DATE OF PHOTO	TYPE	QUALITY	CLASS	NO. OF CARDS
---------------	------	---------	-------	--------------

Approved For Release 1999/09/22 : CIA-RDP78-05867A000500990036-5

Approved For Release 1999/09/22 : CIA-RDP78-05867A000500990036-5

PHOTO NO. 413635 LOT NO. N-81 MAP REFERENCE C LATITUDE 5355N LONGITUDE 1411E

COUNTRY USSR PROVINCE SZ CZECHIA

AREA NO. N SUBJECT 3CC

CH	AP	AY	EV	-	CL	AS	S	15	CR	UI	S
ER	FR	UN	ZE		PE	ND	AN	T			N
01.	7	7	5								

IN GULF OF FINLAND

DATE OF PHOTO 10 June 59 TYPE 4v QUALITY 4v CLASS B NO. OF CARDS 1

CLASSIFICATION SP/CC CAPTIONED BY [Redacted]

FORM NO. 174 USE PREVIOUS EDITIONS PHOTO ANALYSIS REPORT GPO 938984 (20)

PHOTO NO. 413634 LOT NO. N-81 MAP REFERENCE C LATITUDE 5355N LONGITUDE 1411E

COUNTRY POLAND PROVINCE SZ CZECHIA

AREA NO. 2155M SUBJECT 3CA

SW	IA	OU	JS	CI	E			15	HA	RB	OR
P	A	T	R	O	L	C	R	A	F	T	

DATE OF PHOTO 24 Aug 59 TYPE 4v QUALITY 4v CLASS B NO. OF CARDS 1

CLASSIFICATION SP/CC CAPTIONED BY [Redacted]

FORM NO. 174 USE PREVIOUS EDITIONS PHOTO ANALYSIS REPORT GPO 938984 (20)

PHOTO NO. 413633 LOT NO. N-81 MAP REFERENCE C LATITUDE 5355N LONGITUDE 1411E

COUNTRY USSR PROVINCE SZ CZECHIA

AREA NO. N SUBJECT 3CG

R	I	G	A	-	CL	AS	S	15	ES	CS	AT
S	S	E	L	S		PE	ND	AN	T		NO
3	3	0									S

DATE OF PHOTO 24 Aug 59 TYPE 4v QUALITY 4v CLASS B NO. OF CARDS 1

CLASSIFICATION SP/CC CAPTIONED BY [Redacted]

Approved For Release 1999/09/22 : CIA-RDP78-05867A000500990036-5

FORM NO. 174 USE PREVIOUS EDITIONS PHOTO ANALYSIS REPORT GPO 938984 (20)