

Approved For Release 1999/09/22 : CIA-RDP78-05867A000502000009-4

PHOTO NO.	LOT NO.	MAP REFERENCE	CAMFLUX	CONFIDENCE												
UR																
AREA NO	SUBJECT	SUBJECT	SUBJECT	SUBJECT	SUBJECT	SUBJECT	SUBJECT	SUBJECT								
N	2M3	GM4	2HE													
F	R	O	G	M	I	\$	\$	I	L	E	\$	Y	\$	T	E	M
I	N	U	\$	E	I	N	H	U	N	G	A	R	Y	(F	R	
O	G	-	3)													

(3)(4) (31) 25X1A

DATE OF PHOTO	TYPE	QUALITY	CLASS	NO. OF CARDS
NOV 25 1965	5	4	3	C 3

Approved For Release 99/07/22 : CIA-RDP78-05867A000502000009-4

PHOTO NO.	1177299	MAP REFERENCE	1-0090-01	COUNTRY		LANGUAGE		ICNORFUD	
-----------	---------	---------------	-----------	---------	--	----------	--	----------	--

COUNTRY									
AREA NO	HU	SUBJECT	2M3	SUBJECT	GM4	SUBJECT	24E	SUBJECT	
	F	R	O	G	M	I	\$	\$	L
	I	N	U	\$	E	(F	R	O	G
						-	3)		

(3)(4)

(31)

25X1A

DATE OF PHOTO	TYPE	QUALITY	CLASS	NO. OF CARDS
NOV 65	4	9	C	3

CLASSIFICATION CONFIDENTIAL

CONT 99/07/22

CAPTIONED BY

PHOTO ANALYSIS REPORT

PHOTO NO. 1177204 LOT NO. 6 MAP REFERENCE LA/TITUDE LONGITUDE
 Approved For Release 1999/09/22 : CIA-RDP78-05867A000502000009-4

COUNTRY PROVINCE

AREA NO. HU SUBJECT 2M3 SUBJECT GM4 SUBJECT 24E SUBJECT SUBJECT SUBJECT SUBJECT

EROG M I \$ \$ I L E \$ y \$ T E M
 IN U \$ E (FROG - 3)

(3)(4) (31) 25X1A

DATE OF PHOTO	TYPE	QUALITY	CLASS	NO. OF CARDS
NOV 65 25X6	4	B	C	3

CLASSIFICATION CONF/NED /CONT CONTROL CAPTIONED BY
 FORM NO. 174 APPROVED FOR RELEASE 1999/09/22 : CIA-RDP78-05867A000502000009-4
 PHOTO ANALYSIS REPORT

PHOTO NO. 1177205 LOT NO. 099970 MAP REFERENCE 09/22 : CIA-RDP78-05867A000502000009-4

COUNTRY PROVINCE

AREA NO	SUBJECT	SUBJECT	SUBJECT	SUBJECT	SUBJECT	SUBJECT	SUBJECT	SUBJECT	
HU	2M3	GM4	24E						
F	R	O	G	M	I	\$	\$	I	L
I	N	U	\$	E	(F	R	O	G
								-	3)

(3)(4) (31) 25X1A

DATE OF PHOTO	TYPE	QUALITY	CLASS	NO. OF CARDS
NOV 65	4	B	C	3

CLASSIFICATION CONF/NED 25X6 /CONT CONTROL CAPTIONED BY [Signature]

PHOTO NO. 1177206 LOT NO. APPROVED FOR RELEASE 1999/09/22 : CIA-RDP78-05867A000502000009-4

COUNTRY PROVINCE

AREA NO	SUBJECT	SUBJECT	SUBJECT	SUBJECT	SUBJECT	SUBJECT	SUBJECT	SUBJECT
HU	2M3	GM4	24E					
F	R	O	G	M	I	\$	\$	I
I	N	U	\$	E	(F	R	O	G
					-	3)		

(3)(4) 25X6 (31) 25X1A

DATE OF PHOTO	TYPE	QUALITY	CLASS	NO. OF CARDS
NOV 65	4	B	C	3

CLASSIFICATION CONF/NED / CONT CONTROL CAPTIONED BY [Signature] APPROVED FOR RELEASE 1999/09/22 : CIA-RDP78-05867A000502000009-4 PHOTO ANALYSIS REPORT

Approved For Release 1999/09/22 : CIA-RDP78-05867A000502000009-4

PHOTO NO.	LOT NO.	MAP REFERENCE	SAMPLE	IDENTIFIER
Approved For Release 1999/09/22 : CIA-RDP78-05867A000502000009-4				
COUNTRY		PROVINCE		

AREA NO	SUBJECT	SUBJECT	SUBJECT	SUBJECT	SUBJECT	SUBJECT	SUBJECT	SUBJECT											
HU	2M3	GM4	24E																
F	R	O	G	M	I	\$	\$	I	L	E	\$	"	y	\$	T	E	M	"	
I	N	U	"	\$	E	(F	R	O	G	-	3)	"	"	"	"	"	"	"	"

(3)(4) 25X6 (31) 25X1A

DATE OF PHOTO	TYPE	QUALITY	CLASS	NO. OF CARDS
NOV 65	4	B	C	3

CLASSIFICATION: CONFIDENTIAL
 APPROVED BY: [Signature]
 CONTROL: [Stamp]

Approved For Release 1999/09/22 : CIA-RDP78-05867A000502000009-4

PHOTO NO.	1-77708		MAP REFERENCE		LATITUDE		LONGITUDE	
COORDINATE	E-00 10 29 01		PROVINCE					
AREA NO	SUBJECT	SUBJECT	SUBJECT	SUBJECT	SUBJECT	SUBJECT	SUBJECT	SUBJECT
HU	2M3	GM4	24E					
FROG	M	\$	\$	ILE	\$	Y	\$	TEM
IN	U	\$	E	(FROG - 3)				

(3)(4)

(31)

25X1A

DATE OF PHOTO	TYPE	QUALITY	CLASS	NO. OF CARDS
NOV 65	4	3	C	3
CLASSIFICATION		CAPTIONED BY		
CONFIDENTIAL		SAB		

FORM NO. 174 USE PREVIOUS EDITIONS 1999/09/22 : CIA-RDP78-05867A000502000009-4

PHOTO ANALYSIS REPORT

PHOTO NO. 1177259 Approved For Release 1999/09/22 : CIA-RDP78-05867A000502000005-4

COUNTRY PROVINCE 251D

AREA NO	SUBJECT	SUBJECT	SUBJECT	SUBJECT	SUBJECT	SUBJECT	SUBJECT	SUBJECT
AV	A33							
H	U	N	E	D	O	A	R	A
T	H	U	N	E	D	O	A	R
R	K	S						

12 25X1A

DATE OF PHOTO	TYPE	QUALITY	CLASS	NO. OF CARDS
mar	1	2	3	1

PHOTO NO. 11712-0 Approved For Release 1999/09/22 : CIA-RDP78-05867A000502000009-4

COUNTRY INDONESIA PROVINCE 251B

AREA NO	SUBJECT	SUBJECT	SUBJECT	SUBJECT	SUBJECT	SUBJECT	SUBJECT	SUBJECT
<u>RU</u>	<u>NGHAFH</u>							
<u>BACA</u>	<u>U</u>		<u>STE</u>	<u>AUN</u>	<u>R</u>	<u>O</u>	<u>S</u>	<u>I</u>
<u>CEL</u>	<u>ULO</u>	<u>SE</u>	<u>P</u>	<u>L</u>	<u>A</u>	<u>N</u>	<u>T</u>	

18.25 25X1A

DATE OF PHOTO	TYPE	QUALITY	CLASS	NO. OF CARDS
<u>Photo to Mar</u>	<u>64</u>	<u>4</u>	<u>2</u>	<u>3</u>

CLASSIFICATION Secret CAPTIONED BY Amf

PHOTO NO. 11772 Approved For Release 1999/09/22 : CIA-RDP78-05867A000500000005-1
 LOT NO. 11772 MAP REFERENCE 251 B LATITUDE 17 25 LONGITUDE 101 11 E

COUNTRY LAOS PROVINCE 251 B

AREA NO	SUBJECT	SUBJECT	SUBJECT	SUBJECT	SUBJECT	SUBJECT	SUBJECT	SUBJECT	SUBJECT
<u>KU</u>	<u>AHC</u>	<u>AH2</u>							
<u>BACAU</u>	<u>5</u>	<u>FLOW</u>	<u>10</u>	<u>-</u>	<u>OFF</u>	<u>15</u>	<u>DAM</u>	<u>20</u>	
<u>OF</u>	<u>23</u>	<u>HE</u>	<u>30</u>	<u>POWER</u>	<u>35</u>	<u>PLANT</u>	<u>40</u>	<u>45</u>	
	<u>45</u>		<u>50</u>						

BACAU II

17, 25 X 1A

DATE OF PHOTO	TYPE	QUALITY	CLASS	NO. OF CARDS
<u>Private</u> <u>Mar</u>	<u>67</u>	<u>4</u>	<u>2</u>	<u>3</u> <u>2</u>
CLASSIFICATION <u>Conf</u>	CAPTIONED BY <u>amt</u>			

PHOTO NO. 1177212 Approved For Release 1999/09/22 : CIA-RDP78-05667A000502000009-4

COUNTRY PROVINCE 251D

AREA NO	SUBJECT	SUBJECT	SUBJECT	SUBJECT	SUBJECT	SUBJECT	SUBJECT	SUBJECT
RU	A33	A34						
HUNEDIOARA				10	100	OM	FU	
RINACE		AT		20	HUNEDIOARA		S	
TEEL		WORKS		30				

12 25X1A

DATE OF PHOTO	TYPE	QUALITY	CLASS	NO OF CARDS
Prior to man	67	4	2	3 2

CLASSIFICATION *Secret* CAPTIONED BY *Amf*

PHOTO NO. 117719 Approved For Release 1999/09/22 : CIA-RDP78-05667A000502000009-4

COUNTRY PROVINCE 251C

AREA NO	SUBJECT	SUBJECT	SUBJECT	SUBJECT	SUBJECT	SUBJECT	SUBJECT	SUBJECT	SUBJECT
RU	AHA	AKD							
BUCHAREST				10		ROTOR		15	REP
AIR	25	AT		30	ENERGO		35	REPARA	40
TII	45	REPAIR		50	R				ENTERPRISE

17.21.25 25X1A

DATE OF PHOTO	TYPE	QUALITY	CLASS	NO. OF CARDS
Photo man	67	1	2	3
CLASSIFICATION				2
CAPTIONED BY				Amf

PHOTO NO. 1177.34 Approved For Release 1999/09/22 : CIA-RDP76-05867A000502000009-4

COUNTRY PROVINCE 251 C

AREA NO	SUBJECT	SUBJECT	SUBJECT	SUBJECT	SUBJECT	SUBJECT	SUBJECT	SUBJECT
RU	B63	B83	B84					
	BUCHAREST							
	CAL	RESEARCH						
	US	CRIOSTAT						
<p>Developed by Institute of Physiology of Rumanian Academy of Sciences</p>								

4 25X1A

DATE OF PHOTO	TYPE	QUALITY	CLASS	NO. OF CARDS
Photo mar 67	1	2	3	3

PHOTO NO. 1177E15 Approved For Release 1999/09/22 : CIA-RDP76-05867A000502000009-4
 USE NO. 177A MAP REFERENCE 46 51 N 26 28 E LATITUDE
 COORDINATE

AREA NO	PROVINCE		SUBJECT		SUBJECT		SUBJECT		SUBJECT	
<u>RU</u>	<u>251B</u>									
<u>SAVIN</u>	<u>AGC</u>	<u>10</u>	<u>RESTI</u>	<u>15</u>	<u>RELON</u>	<u>30</u>	<u>SYN</u>	<u>45</u>		
<u>THETIC</u>	<u>50</u>	<u>50</u>	<u>FIBER</u>	<u>50</u>	<u>PLANT</u>					

22 25X1A

DATE OF PHOTO	TYPE	QUALITY	CLASS	NO. OF CARDS
<u>March to</u>	<u>67</u>	<u>4</u>	<u>2</u>	<u>3</u>
<u>man</u>				<u>2</u>

CLASSIFICATION Secret CAPTIONED BY AMT

PHOTO NO. 117315
 LOT NO. 251D
 MAP REFERENCE
 LAUNCH
 LOCATION
 Approved For Release 1999/09/22 : CIA-RDP78-05867A0005020000094E

COUNTRY
 PROVINCE

AREA NO	SUBJECT	SUBJECT	SUBJECT	SUBJECT	SUBJECT	SUBJECT	SUBJECT	SUBJECT	SUBJECT
RU	AHC	AGI							
I	R	O	N	G	A	T	E	S	J
A	V	I	A	D	U	C	T	B	U
E	P	O	W	E	R	P	L	A	N
									T
									H
									U

17, 25X1A

DATE OF PHOTO	TYPE	QUALITY	CLASS	NO. OF SLIDES
March 67	4	2	3	2

CLASSIFICATION: *Secret*
 CAPTIONED BY: *AMT*

PHOTO NO. 117 Approved For Release 1999/09/22 : CIA-RDP78/05867A000502000808-4E

COUNTRY PROVINCE 2510

AREA NO. RU SUBJECT H33 AKU SUBJECT SUBJECT SUBJECT SUBJECT SUBJECT SUBJECT

BUCHAR EST 10 1250 13 HP 14
 I E S E L L O C O M O T I V E M A N 23
 U F A C T U R E D A T 23 AUGUST 30
 Steel Plant

13, 2725X1A

DATE OF PHOTO	TYPE	QUALITY	CLASS	NO. OF CARDS
Prior to Man 6 7	4	2	3	2
CLASSIFICATION	None		CAPTIONED BY	amt


PHOTO NO. 1177A Approved For Release 1999/09/22 : CIA-RDP78-05867A000502000009-4E

COORDINATES: 251A

AREA NO. HU SUBJECTS: 046, 090, AKW

BUDAPEST 25TH ANNIVERSARY OF ANTI-FASCIST DEMONSTRATION AT

Petofi Statue.



8.28 25X1A

DATE OF PHOTO	TYPE	QUALITY	CLASS	NO. OF CARDS
15 Mar	4	2	3	2

CLASSIFICATION: Cond CAPTIONED BY: Amt

PHOTO NO. 1177219
 Approved For Release 1999/09/22 : CIA-RDP76-05867A000502000009-4
 MAP REFERENCE 11705N 11754E
 LONGITUDE

COUNTRY	PROVINCE	SUBJECT					
	253 B						
AREA NO	SUBJECT	SUBJECT	SUBJECT	SUBJECT	SUBJECT	SUBJECT	SUBJECT
HU	BD2	AHS					
V	E	S	Z	P	R	E	M
R	V	I	C	E	O	F	
R	I	N	S	T	I	T	E



4,24 25X1A

DATE OF PHOTO	TYPE	QUALITY	CLASS	NO. OF CARDS
Private MAR 67	1	2	3	2
CLASSIFICATION	CAPTIONED BY amt			




PHOTO NO. 1177800
 Approved For Release 1999/09/22 : CIA-RDP78-05867A000502000009-4
 LOT NO. 106186
 PROVINCIAL WAC 982D

AREA NO	SUBJECT	SUBJECT	SUBJECT	SUBJECT	SUBJECT	SUBJECT	SUBJECT	SUBJECT	SUBJECT
1D	AK6	AK6							
TAMBORA	AK	WAK	10		AK	13	AK	1D	GE
ABT		KM	30	W	0	F	33	TAMBORA	
K.			43						

NOTE: COORDINATES SUPPLIED BY SOURCE, MAY BE INACCURATE.

(27) 25X1C



DATE OF PHOTO	TYPE	QUALITY	CLASS	NO. OF CARDS
15 Oct 66	4	2	3	1

PHOTO NO. *17408* LONGITUDE *101096*
 Approved For Release 1999/09/22 : CIA-RDP78-05867A000502000009-4

COORDS *177221* PROVINCE *WAC 98YC*

AREA NO	SUBJECT	SUBJECT	SUBJECT	SUBJECT	SUBJECT	SUBJECT	SUBJECT	SUBJECT
<i>1D</i>	<i>AKW</i>	<i>D 36</i>	<i>A4Q</i>					
<i>ADIPAL</i>	<i>A</i>	<i>(NR)</i>			<i>RD</i>	<i>BRID</i>	<i>G</i>	
<i>E. OVER</i>	<i>KAL</i>	<i>I</i>			<i>SE</i>	<i>RAJU</i>	<i>2</i>	
<i>KM</i>	<i>W</i>	<i>OF</i>	<i>ADIPAL</i>	<i>NOTE FOUR LINE Pylon (EG)</i>				

(1,28,24) 25X1C

DATE OF PHOTO	TYPE	QUALITY	CLASS	NO. OF CARDS
<i>15 Oct 66</i>	<i>4</i>	<i>2</i>	<i>3</i>	<i>3</i>

CLASSIFICATION *Conf*
 Approved For Release 1999/09/22 : CIA-RDP78-05867A000502000009-4
 PHOTO ANALYSIS REPORT

PHOTO NO. 1177000 Approved For Release 1999/09/22 : CIA-RDP78-05867A000502000009-4

COORDINATE PROVINCE WAC 982C

AREA NO	SUBJECT	SUBJECT	SUBJECT	SUBJECT	SUBJECT	SUBJECT	SUBJECT	SUBJECT	SUBJECT
1D	PKW	D 36	ADQ						
AD	IPAL	A	(NR)		RD	15	BR	1D	6
E	OVER	K	AL	30	1	SE	RA	JU	2
KM	W			30	AD	1	PALA.	NATE	PUR LINE

PYLON (480)

(13,25.29) 25X1C

DATE OF PHOTO	TYPE	QUANTITY	CLASS	NO. OF CARDS
15 Oct 66	4	2	3	3



PHOTO NO. 1171229
 Approved For Release 1999/09/22 : CIA-RDP78-05867A000502000009-4
 MAP REFERENCE: 7408
 LATITUDE: 101°01'E
 LONGITUDE: 101°01'E

COUNTRY: PROVINCE: WAC 982C

AREA NO	SUBJECT	SUBJECT	SUBJECT	SUBJECT	SUBJECT	SUBJECT	SUBJECT	SUBJECT	SUBJECT
1D	BKW	D 36	NR						
ADIPAL	A	(NR)			RD		BR	1D	6
E	OVER	R	KAL				SE	RAJU	2
KM	W								

25X1C
 (25.29)




DATE OF PHOTO	TYPE	QUALITY	CLASS	NO. OF CARDS
15 Oct 66	4	2	3	2

CLASSIFICATION: Approved For Release 1999/09/22 : CIA-RDP78-05867A000502000009-4
 PHOTO ANALYSTS REPORT

PHOTO NO. 1177054
 COORDINATE
 AREA NO. 1D
 SUBJECT D36
 SUBJECT A
 SUBJECT (NR)
 SUBJECT KAL
 SUBJECT RD
 SUBJECT ADIPMA
 MAP REFERENCE
 LANDMARK 07406
 LONGITUDE 101.016
 Approved For Release 1999/09/22 : CIA-RDP78-05867A000502000009-4

AREA NO.	SUBJECT	SUBJECT	SUBJECT	SUBJECT	SUBJECT	SUBJECT	SUBJECT	SUBJECT	SUBJECT
A	D	I	P	A	L	A	(NR)	K	A
A	J	U	L	K	G	F	R	R	D
E	2	K	M	W	O	F	ADIPMA	B	R
								I	B
								E	R
								B	R
								I	D
								G	

(29) 25X1C



DATE OF PHOTO	TYPE	QUALITY	CLASS	NO. OF CARDS
15 Oct 66	4	2	3	1

CAPTIONED BY [Signature]

PHOTO NO. 1177285
 APPROVED FOR RELEASE 1999/09/22
 MAP REFERENCE C 8732
 LATITUDE 10951 E
 LONGITUDE

AREA NO	SUBJECT	SUBJECT	SUBJECT	SUBJECT	SUBJECT	SUBJECT	SUBJECT	SUBJECT
1A	AKU	AKW	D76					
G O M B O N G			(NA)		R D		B R I D G	
E A P I R O X				3	K M		U O F G	
O M B O N G								

(18,28,29) 5X1C

DATE OF PHOTO	TYPE	QUALITY	CLASS	NO. OF CARDS
15 Oct 66	4	✓	3	3

CLASSIFICATION Approved For Release 1999/09/22 : CIA-RDP78-05867A000502000000
 PHOTO ANALYSIS REPORT

PHOTO NO. 1177A20
 LOT NO. 205413
 MAP REFERENCE B-2325
 LAWLICE 6831 E
 LONGITUDE 105 31 E
 Approved For Release 1999/09/22 : CIA-RDP78-05867A000502000009-4

COUNTRY
 PROVINCE WAC 992 C

AREA NO	SUBJECT	SUBJECT	SUBJECT	SUBJECT	SUBJECT	SUBJECT	SUBJECT	SUBJECT	SUBJECT
1D	AKU	AKW	D36						
G O M B O N G			(N/A)			R D		B R I D	6
E A P P R O X				3		K M		W O F	6
O M B O N G				30					

17,28,49 25X1C

DATE OF PHOTO	TYPE	QUALITY	CLASS	NO. OF CARDS
11 Oct 66	4	2	3	3

CLASSIFICATION
 CAPTIONED BY

PHOTO NO. 1177
 LOT NO. P138413
 MAP REFERENCE C
 LATITUDE
 LONGITUDE
 Approved For Release 1999/09/22 : CIA-RDP78-05867A000502000005-4

COUNTRY PROVINCE WAC 982 C

AREA NO	SUBJECT	SUBJECT	SUBJECT	SUBJECT	SUBJECT	SUBJECT	SUBJECT	SUBJECT	SUBJECT
10	ADM	ACN							
T J I L	A T	J A P			P O L		T R U C K		
S	A W	A I	T I N G		F U E L				

16, 195X1C

DATE OF PHOTO	TYPE	QUALITY	CLASS	NO. OF CARDS
15 Oct 66	4	2	3	2

CLASSIFICATION CAPTIONED BY

PHOTO NO. 117722B

APPROVED FOR RELEASE 1999/09/22 - CIA-RDP78-05867A000502000009-4

LOT NO. 2144 S

MAP REFERENCE C

LAB/FILE 10901 E

COUNTRY PROVINCE WAC 982

AREA NO	SUBJECT	SUBJECT	SUBJECT	SUBJECT	SUBJECT	SUBJECT	SUBJECT	SUBJECT
11	ADN							
T J I L	A T	J A P	10		P O L		F A C I L	20
			30					20
I T Y			30					

DATE OF PHOTO 12 Oct 66

TYPE 4

QUANTITY 2

CLASS 3

NO. OF CARDS 1

CLASSIFICATION (16) 25X1C

APPROVED FOR RELEASE 1999/09/22 - CIA-RDP78-05867A000502000009-4

PHOTO ANALYSIS REPORT

FORM NO. 174 USE PREVIOUS EDITIONS

PHOTO NO. 1177280 Approved For Release 1999/09/22 : CIA-RDP78-05867A000502000009-4

COUNTY PROVINCE WAC 982 C

AREA NO	SUBJECT	SUBJECT	SUBJECT	SUBJECT	SUBJECT	SUBJECT	SUBJECT	SUBJECT	SUBJECT
1D	AKW	DEB							
BAGLE	LEN		10	ROAD	15	BRIDGE			20
			30	LANE	35				40
			45						

DATE OF PHOTO	TYPE	QUALITY	CLASS	NO. OF CARDS	REMARKS
15 Oct	6C	4	2	3	25X1C
CLASSIFICATION					CAPTIONED BY

PHOTO NO. 117
 LOT NO. *12711*
 MAP REFERENCE *WAC 982C*
 LATITUDE *12° 45' N*
 LONGITUDE *105° 20' E*
 Approved For Release 1999/09/22 : CIA-RDP78-05867A000502000009-4

AREA NO	SUBJECT	SUBJECT	SUBJECT	SUBJECT	SUBJECT	SUBJECT	SUBJECT	SUBJECT	SUBJECT
<i>1D</i>	<i>AKW</i>	<i>D3C</i>							
<i>BAG</i>	<i>ELEN</i>		<i>10</i>	<i>R</i>	<i>ROAD</i>	<i>15</i>	<i>BR</i>	<i>18</i>	<i>BRIDGE</i>
	<i>25</i>	<i>30</i>				<i>35</i>			<i>40</i>
	<i>[B</i>	<i>INGLE</i>	<i>LANE]</i>						
	<i>45</i>	<i>50</i>							

28.19 / 25X1C

DATE OF PHOTO	TYPE	QUALITY	CLASS	NO. OF CARDS
<i>15 Oct 66</i>	<i>4</i>	<i>2</i>	<i>3</i>	<i>2</i>

CLASSIFICATION *Conf* CAPTIONED BY *[Signature]*
 FORM NO. 174 Approved For Release 1999/09/22 : CIA-RDP78-05867A000502000009-4
 PHOTO ANALYSIS REPORT

PHOTO NO. 1177222 LOT NO. 1386 MAP REFERENCE (116) LATITUDE 7160 LONGITUDE 1000009-4
 Approved For Release 1999/09/22 : CIA-RDP78-05867A000502000009-4

COUNTRY PROVINCE WAC 982C

AREA NO	SUBJECT	SUBJECT	SUBJECT	SUBJECT	SUBJECT	SUBJECT	SUBJECT	SUBJECT	SUBJECT
1D	AKG	D3A							
B A G E	⁵ L E N		¹⁰ R R		¹³ B R I D G E				²⁰
L K 6	²⁵ W	F R	³⁰ R D		³⁵ B R I D G E				⁴⁰
	⁴⁵		⁵⁰						

(27.29) 25X1C

DATE OF PHOTO	TYPE	QUALITY	CLASS	NO. OF CARDS
15 Oct 66	4	2	3	2

CLASSIFICATION CAPTIONED BY

PHOTO NO. 117 Approved For Release 1999/09/22 : CIA-RDP78-05867A000502000009-8

COUNTRY PROVINCE WAC 982C

AREA NO	SUBJECT	SUBJECT	SUBJECT	SUBJECT	SUBJECT	SUBJECT	SUBJECT	SUBJECT	SUBJECT
1D	ADL	CAB	C26	AKJ	AKN	AKM			
T E G A L			E T	R E C T			B L D C		
R R		P O L		T A N K			C A R E		
L O		C O M O T I V E							

(6.7.16.27) 25X1C

DATE OF PHOTO	TYPE	QUALITY	CLASS	NO. OF CARDS
15 Oct 66	4	2	3	6

CLASSIFICATION Conf CAPTIONED BY [Signature]

PHOTO NO. 1177A LOT NO. 1177 MAP REFERENCE WAC 982C LATITUDE 6.71627 LONGITUDE 106.5200000
 Approved For Release 1999/09/22 : CIA-RDP78-05867A000502000009-4

COUNTRY WAC 982C PROVINCE

AREA NO	SUBJECT	SUBJECT	SUBJECT	SUBJECT	SUBJECT	SUBJECT	SUBJECT	SUBJECT
<u>1D</u>	<u>ADL</u>	<u>CBU</u>	<u>C26</u>	<u>AKJ</u>	<u>AKN</u>	<u>AKM</u>		
<u>TEGAL</u>	<u>5</u>		<u>10</u>	<u>REJECT</u>	<u>15</u>	<u>BLOK</u>	<u>20</u>	
<u>RR</u>	<u>23</u>		<u>30</u>	<u>TANK</u>	<u>35</u>	<u>CARS</u>	<u>40</u>	
<u>CO</u>	<u>43</u>	<u>HOSTIVE</u>	<u>50</u>	<u>VE</u>				

(6.7.16.27) 25X1C

DATE OF PHOTO	TYPE	QUALITY	CLASS	NO. OF CARDS
<u>15 Oct 66</u>	<u>4</u>	<u>2</u>	<u>3</u>	<u>6</u>

CLASSIFICATION Conf CAPTIONED BY [Signature]

PHOTO NO. 1177285 LOT NO. 133 MAP REFERENCE 1999/09/22 : CIA-RDP78-05867A000502000009-4

COUNTRY PROVINCE WAC 912D

AREA NO	SUBJECT	SUBJECT	SUBJECT	SUBJECT	SUBJECT	SUBJECT	SUBJECT	SUBJECT
1D	9CP	A66	AGY					
TAN	JUN	PR	OK			13	LB	7
E	23	OK	EN	UP				
	43							

PT Q OF 2-PT SERIES.
See CIA

(20) 25X1C

DATE OF PHOTO	TYPE	QUANTITY	CLASS	NO. OF CARDS
15 Oct 66	4	2	3	3

CLASSIFICATION CAPTIONED BY

PHOTO NO. **1177236** Approved For Release 1999/09/22 : CIA-RDP78-05867A000502000009-4

COUNTRY	PROVINCE WPC 912 D							
AREA NO	10	SUBJECT 9CP	SUBJECT A66	SUBJECT AGV	SUBJECT 9CE	SUBJECT	SUBJECT	SUBJECT
T A N D	5	J	U	N	G	P	10	R
C	25	B	R	O	K	C	N	U
O C K	30	R	B	G				

*Part of 2-pt series.
See CIA*

(30) 25X1C

DATE OF PHOTO	TYPE	QUALITY	CLASS	NO. OF CARDS
15 Oct 66	4	2	3	4
CLASSIFICATION				CAPTIONED BY



Approved For Release 1999/09/22 : CIA-RDP78-05867A000502000009-4

PHOTO NO. 1177337 LOT NO. *P12462* REFERENCE *0752* LATITUDE *110026*
 Approved For Release 1999/09/22 : CIA-RDP78-05867A000502000009-4

COUNTRY PROVINCE *WAC 982C*

AREA NO	SUBJECT	SUBJECT	SUBJECT	SUBJECT	SUBJECT	SUBJECT	SUBJECT	SUBJECT
<i>1D</i>	<i>AKW</i>	<i>DFL</i>						
<i>K U W</i>	<i>0 D J</i>	<i>0</i>	<i>RD</i>	<i>BR</i>	<i>13</i>	<i>D G E</i>	<i>20</i>	<i>0</i>
<i>V E R</i>	<i>33</i>	<i>K A L I</i>	<i>30</i>	<i>B A G A W</i>	<i>33</i>	<i>A N T A</i>	<i>40</i>	
	<i>43</i>		<i>30</i>					

28.9/25X1C

DATE OF PHOTO	TYPE	QUANTITY	CLASS	NO. OF CARDS
<i>15 Oct 66</i>	<i>4</i>	<i>2</i>	<i>3</i>	<i>2</i>

CLASSIFICATION CAPTIONED *[Signature]*

PHOTO NO. 117108
 LOT NO. 2447
 MAP REFERENCE NLS
 LAUNCH 9257
 IONOSPHERE 48835

Approved For Release 1999/09/22 : CIA-RDP78-05867A000502000009-4

COUNTRY
 PROVINCE WAC 982C

AREA NO	SUBJECT	SUBJECT	SUBJECT	SUBJECT	SUBJECT	SUBJECT	SUBJECT	SUBJECT	SUBJECT
1D	AKW	DZE							
K U W O	³ D J O			¹⁰ R D			¹³ B R I D G E		²⁰ U
V E R	²⁵ K A L I			³⁰ B A G A W A N T A			³⁵ A N T A		⁴⁰
	⁴⁵			⁵⁰					

(28.9/25X1C)

DATE OF PHOTO	TYPE	QUALITY	CLASS	NO. OF CARDS
15 Oct 66	4	2	3	2

CLASSIFICATION
 CAPTIONED BY

PHOTO NO. 1177239
 Approved For Release 1999/09/22 : CIA-RDP78-05867A000502000009-4
 (27.4) 5X1C

COUNTRY	PROVINCE	AREA NO	SUBJECT	SUBJECT	SUBJECT	SUBJECT	SUBJECT	SUBJECT	SUBJECT	SUBJECT
	WAC 982 C	1D	AKG	D 39						
W	A	T	E	3	(W)	10	R	R	15	S
A	B	T	1	23	K	M	30	W	35	F
				45						

DATE OF PHOTO	TYPE	QUALITY	CLASS	NO. OF CARDS
15 Oct 66	4	2	3	2

PHOTO NO. 1177230
 Approved For Release 1999/09/22 : CIA-RDP78-05867A000502000009-4
 MAP REFERENCE: 11010 E
 LAZURE

AREA NO	SUBJECT	SUBJECT	SUBJECT	SUBJECT	SUBJECT	SUBJECT	SUBJECT	SUBJECT
1D	AKW	D3A						
WATE	5		RD	10	BR	DGE	13	0 ✓ E
RKALI	23		GL	20	AGAL		23	
	43			30				

(28, 29) / 25X1C

DATE OF PHOTO	TYPE	QUALITY	CLASS	NO. OF CARDS
15 Oct 66	4	2	3	2



Approved For Release 1999/09/22 : CIA-RDP78-05867A000502000009-4

PHOTO NO. 1177241

MAP REFERENCE 4950

LATITUDE 11012 E

PROVINCE WAC 982

AREA NO	ID	SUBJECT AKU	SUBJECT AKU	SUBJECT D 26	SUBJECT	SUBJECT	SUBJECT	SUBJECT	SUBJECT
	SENT	0	0	(W)			18	D	G
	OVER	25	K	30	P	R	33	1	1/2
	M	45	F	30	SENT	0	LO	ON	RD TO JOGJAKARTA

PROB LKG ELS.

25X1C

DATE OF PHOTO	TYPE	QUALITY	CLASS	NO. OF CARDS
15 Oct 66	4	2	3	3

CAPTIONED BY [Signature]

Approved For Release 1999/09/22 : CIA-RDP78-05867A000502000009-4

PHOTO NO. 1177242 Approved For Release 1999/09/22 : CIA-RDP78-05867A000502000009-4

COUNTRY PROVINCE WAC 982D

AREA NO	SUBJECT	SUBJECT	SUBJECT	SUBJECT	SUBJECT	SUBJECT	SUBJECT	SUBJECT
1D	AKM	C2G						
TJ	IMAKI							
R D	G	GRADE						
L D	G							

DATE OF PHOTO	TYPE	QUALITY	CLASS	NO. OF CARDS
Sept 66	4	2	3	2

CLASSIFICATION: Conf

CAPTIONED BY: [Signature]

Approved For Release 1999/09/22 : CIA-RDP78-05867A000502000009-4

PHOTO NO. 1177873
 LOT NO. 3418
 MAP REFERENCE 252
 LOCATION 10732 E
 Approved For Release 1999/09/22 : CIA-RDP78-05867A000502000009-4

COUNTRY
 PROVINCE WAC 982 D

AREA NO	SUBJECT	SUBJECT	SUBJECT	SUBJECT	SUBJECT	SUBJECT	SUBJECT	SUBJECT	SUBJECT
1D	AKM	AKU	C26	AKJ					
TJ	M	A	K	I	R	R	-	R	D
G	R	O	S	S	I	N	G	[T
D	G	S							R
									A
									I
									N
									,
									B
									L

(7.27.28) 25X1C

DATE OF PHOTO	TYPE	QUALITY	CLASS	NO. OF CARDS
Sept 66	4	2	3	4



CLASSIFICATION
 CAPTIONED BY

PHOTO NO. **1177244** APPROVED FOR RELEASE 1999/09/22 : CIA-RDP78-05867A000502000009-4

COUNTRY		PROVINCE		CITY		LONGITUDE	
		WAC 982D				10649E	
AREA NO	SUBJECT	SUBJECT	SUBJECT	SUBJECT	SUBJECT	SUBJECT	SUBJECT
1D	C26	AKU					
D	JAK	A	R	T	A		
1N	E	O	U	T	K	L	R

(7.28) 25X1C

DATE CO PHOTO	TYPE	QUANTITY	CLASS	NO. OF CASES
31 Aug 66	4	✓	3	2

PHOTO NO. 11712 Approved For Release 1999/09/22 : CIA-RDP78-05867A000502000009-4

COUNTRY PROVINCE WAC 982D

AREA NO	SUBJECT	SUBJECT	SUBJECT	SUBJECT	SUBJECT	SUBJECT	SUBJECT	SUBJECT	SUBJECT
1D	C2G	SKU							
D J A K A R T A			10	R D		15	B . L D G Y		20
I N E			25	O U T S K I R T S		30			35
T Y			45			50			

25X1C

(728)

DATE OF PHOTO	TYPE	QUALITY	CLASS	NO. OF CARDS
31 Aug 66	4	2	3	2

CLASSIFICATION CAPTIONED BY

Approved For Release 1999/09/22 : CIA-RDP78-05867A000502000009-4


Approved For Release 1999/09/22 : CIA-RDP78-05867A000502000009-4

PHOTO NO. 177266	LOT NO. 2346	MAP REFERENCE C	LATITUDE 0612 S	LONGITUDE 10609 E
-------------------------	---------------------	------------------------	------------------------	--------------------------

AREA NO. 1D	SUBJECT C26	SUBJECT SKU	SUBJECT	SUBJECT	SUBJECT	SUBJECT	SUBJECT	SUBJECT
JAKARTA	10	RD	13	8	6	6	6	6
E	25	OUT	30	ARTS	35	5	5	5
TY	45		50					

25X1C

(778)



DATE OF PHOTO	TYPE	QUALITY	CLASS	NO. OF CARDS
31 Aug 66	4	2	3	2
CLASSIFICATION	CAPTIONED BY Coak			

Approved For Release 1999/09/22 : CIA-RDP78-05867A000502000009-4

PHOTO NO: 1177247

LOT NO: *P 1284 827*

MAP REFERENCE: *WAC 982 D*

COUNTRY: Approved For Release 1990/09/22 : CIA-RDP78-05867A000502000009-4

AREA NO	SUBJECT	SUBJECT	SUBJECT	SUBJECT	SUBJECT	SUBJECT	SUBJECT	SUBJECT	SUBJECT
10	AKU	C26							
KEBAJ	J	O	R	A	N	10	(N/A)		
DIG	2	K	M			30			
O	R	A	N			30			

DATE OF PHOTO: 31 Aug 66

TYPE: 4

QUALITY: 2

CLASS: 3

NO. OF CARDS: 2

CLASSIFICATION: Conf

CAPTIONED BY: *[Signature]*

25X1C

PHOTO NO. 1177268 LOT NO. 153 MAP REFERENCE LATITUDE LONGITUDE
 Approved For Release 1999/09/22 : CIA-RDP78-05867A000502000009-4

COUNTRY PROVINCE WAC 982 D

AREA NO	SUBJECT	SUBJECT	SUBJECT	SUBJECT	SUBJECT	SUBJECT	SUBJECT	SUBJECT	SUBJECT
1D	AMC	AKU	CIG						
K E B A J O R A N				(C D			B L D		
	25	30							
	43	30							

25X1C

6-7-23-48

DATE OF PHOTO	TYPE	QUALITY	CLASS	NO. OF CARDS
31 Aug 66	4	2	3	3

CLASSIFICATION CAPTIONED BY

PHOTO NO. 117 Approved For Release 1999/09/22 : CIA-RDP78-05867A000502000009-4

COUNTRY PROVINCE WAC 982D

AREA NO	SUBJECT	SUBJECT	SUBJECT	SUBJECT	SUBJECT	SUBJECT	SUBJECT	SUBJECT	SUBJECT
1D	2G	2TD							
B	O	G	O	R	H	Q	S	O	F
0	D	I	S	T	R	I	K	M	I
0	6							L	I
								T	E
								R	O

DATE OF PHOTO	TYPE	QUALITY	CLASS	NO. OF CARDS
Sept 66	4	2	3	2

CLASSIFICATION Conf CAPTIONED BY [Signature]

PHOTO NO. 1177250 LOT NO. *P25117* MAP REFERENCE LABRUCS LOCATION
 Approved For Release 1999/09/22 : CIA-RDP78-05867A000502000009-4

COUNTRY PROVINCE *WAC 982D*

AREA NO	SUBJECT	SUBJECT	SUBJECT	SUBJECT	SUBJECT	SUBJECT	SUBJECT	SUBJECT	SUBJECT
<i>D</i>	<i>CO2</i>								
<i>B O G O R</i>			<i>C A T H O L I C</i>				<i>C H U R</i>		
<i>C H .</i>									

(7.10) 25X1C

DATE OF PHOTO	TYPE	QUALITY	CLASS	NO. OF CARDS
<i>Sept 66</i>	<i>4</i>	<i>2</i>	<i>3</i>	<i>1</i>



CLASSIFICATION *Conf* CAPTIONED BY *[Signature]*

PHOTO NO. 1177:51
 LOT NO. 13
 MAP REFERENCE
 LATITUDE 6605867
 LONGITUDE 2000099
 COUNTRY Approved For Release 1999/09/22 : CIA-RDP78-05867A000502000099-4
 PROVINCE WAC 982D

AREA NO	SUBJECT	SUBJECT	SUBJECT	SUBJECT	SUBJECT	SUBJECT	SUBJECT	SUBJECT
12	AKS	AXM	AXN					
3	B O G O R		RC	10	Y A R O	15		F R A
25	CKS		COLL	30	ING	25		STOCK
45	BLD G			30				

(7.27) 25X1C

DATE OF PHOTO	TYPE	QUALITY	CLASS	NO. OF CARDS
Sept 66	4	2	3	3

CLASSIFICATION Conf
 CAPTIONED BY



PHOTO NO. 1177252 LOT NO. *19* MAP REFERENCE *WAC 182D* LATITUDE *05867* LONGITUDE *A000502000009-4*

Approved For Release 1999/09/22 : CIA-RDP78-05867A000502000009-4

COUNTRY PROVINCE

AREA NO	SUBJECT	SUBJECT	SUBJECT	SUBJECT	SUBJECT	SUBJECT	SUBJECT	SUBJECT
<i>1D</i>	<i>AMC</i>							
<i>B O G O R</i>	<i>3</i>	<i>(NR)</i>	<i>10</i>	<i>T E L E</i>	<i>13</i>	<i>H . N E</i>	<i>20</i>	
<i>T E L I G R A P H</i>	<i>23</i>	<i>30</i>	<i>P O L E</i>	<i>33</i>	<i>N</i>	<i>O F</i>	<i>38</i>	
<i>B O G O R</i>	<i>45</i>		<i>30</i>					

(23) 25X1C

DATE OF PHOTO	TYPE	QUALITY	CLASS	NO. OF CARDS
<i>31 Aug 66</i>	<i>4</i>	<i>2</i>	<i>3</i>	<i>1</i>



CLASSIFICATION *Conf* CAPTIONED BY *me*

PHOTO NO. 1177253 LOT NO. 212449 MAP REFERENCE LATTICE LONGITUDE
 Approved For Release 1999/09/22 : CIA-RDP78-05867A000502000009-4

COUNTRY PROVINCE WAC 782 D

AREA NO	SUBJECT	SUBJECT	SUBJECT	SUBJECT	SUBJECT	SUBJECT	SUBJECT	SUBJECT
10	AKU	C2G	AKU					
B O G O R		S R D			B C D			
N O U T S K		I R T S			O F		B O G O R	
	E R U C A							

(7/19/66) 25X1C

DATE OF PHOTO	TYPE	QUALITY	CLASS	NO. OF CARDS
31 Aug 66	4	2	3	3



CLASSIFICATION CAPTIONED BY

PHOTO NO. 1177254
 Approved For Release 1999/09/22 : CIA-RDP78-05867A000502000009-4

COUNTRY
 PROVINCE WAC 982 D

AREA NO	SUBJECT	SUBJECT	SUBJECT	SUBJECT	SUBJECT	SUBJECT	SUBJECT	SUBJECT
1D	AKU	C2G	AKC					
B	O	G	O	R	R	D	B	C
N	O	U	T	S	K	I	R	T
	[T	R	U	C	15]		

(7.19.45) 25X1C

DATE OF PHOTO	TYPE	QUALITY	CLAS	NO. OF CARDS
31 Aug 66	4	2	3	3

CLASSIFICATION
 CAPTIONED BY

PHOTO NO. 117239
 APPROVED FOR RELEASE 1999/09/22 : CIA-RDP78-05867A000502000009-4
 MAP REFERENCE 10647E
 LAIWUON

COUNTRY PROVINCE WAC 982 D

AREA NO	ID	SUBJECT	SUBJECT	SUBJECT	SUBJECT	SUBJECT	SUBJECT	SUBJECT	SUBJECT
B	O	G	O	R	P	N	R	L	I
N	O	U	T	R	I	R	T	O	B

25X1C

DATE OF PHOTO	TYPE	QUALITY	CLASS	NO. OF CARDS
31 Aug 66	4	2	3	1

CLASSIFICATION Conf
 APPROVED FOR RELEASE 1999/09/22 : CIA-RDP78-05867A000502000009-4
 PHOTO ANALYSIS REPORT

Approved For Release 1999/09/22 : CIA-RDP78-05867A000502000009-4

PHOTO NO. 117A298 LOT NO. 20498 MAP REFERENCE 06354 LONGITUDE 10647E

COUNTRY PROVINCE WAC 982 D

AREA NO	ID	SUBJECT	SUBJECT	SUBJECT	SUBJECT	SUBJECT	SUBJECT	SUBJECT	SUBJECT
B	0	G	0	R	10	R	0	R	20
8	6	25	K	M	30	F	B	0	G
		43			50				

(21, 28) 25X1C

DATE OF PHOTO	TYPE	QUALITY	CLASS	NO. OF CARDS
31 Aug 66	4	2	3	2

CLASSIFICATION Conf CAPTIONED BY RL

Approved For Release 1999/09/22 : CIA-RDP78-05867A000502000009-4

FORM NO. 174 USE PREVIOUS EDITIONS PHOTO ANALYSIS REPORT

FORM NO. 174 USE PREVIOUS EDITIONS

APPROVED FOR RELEASE 1999/09/22 CIA-RDP78-05867A000502000009-4

COUNTRY		PROVINCE		MAP REFERENCE		LATITUDE		LONGITUDE	
		WAC 982D				10 6 45 E			
AREA NO	ID	SUBJECT	SUBJECT	SUBJECT	SUBJECT	SUBJECT	SUBJECT	SUBJECT	SUBJECT
K C M A N G	AKU. D48								
E M A N G									
G O R									

DATE OF PHOTO	TYPE	QUANTITY	CLASS	NO. OF CARDS
31 Aug 66	4	2	3	2
CAPTIONED BY				

PHOTO NO. 1177258
 Approved For Release 1999/08/27 : CIA-RDP78-05867A000502000000-4
 MAP REFERENCE: [Handwritten: 11.4] LATITUDE: [Handwritten: 11.4] LONGITUDE: [Handwritten: 11.4]
 PROVINCE: [Handwritten: WAC 11.4]

AREA NO	SUBJECT	SUBJECT	SUBJECT	SUBJECT	SUBJECT	SUBJECT	SUBJECT	SUBJECT
1D	AKU	D41						
K E M A N G		N ¹⁰		O U T	S K I	R T S		
O F	V I L L A G E			①		K M	N	
F	B O G O R			[C D]				

(11.4) 25X1C

DATE OF PHOTO	TYPE	QUALITY	CLASS	NO. OF CARDS
31 Aug 66	4	2	3	2

CLASSIFICATION: Conf
 CAPTIONED BY: [Signature]



PHOTO NO. 1177259 LOT NO. 1177259 MAP REFERENCE 1177259 LATITUDE LONGITUDE

Approved For Release 1999/09/22 : CIA-RDP78-05867A000502000009-4

COUNTRY PROVINCE WAC 162D

AREA NO	SUBJECT	SUBJECT	SUBJECT	SUBJECT	SUBJECT	SUBJECT	SUBJECT	SUBJECT	SUBJECT
1D	SKU	D4V							
K E I M A N G	⁵		N ¹⁰	O U T	S K	K	R T	S	²⁰
O F U	²³	L I C E N S E	A G	E	P I	³³	K M	N	⁴⁰
F B O G O L	⁴⁵			[E D]					

25X1C

DATE OF PHOTO	TYPE	QUALITY	CLASS	NO. OF CARDS
31 Aug 66	4	2	3	2

CLASSIFICATION CONF CAPTIONED BY

PHOTO NO: 1177260
 LOT NO: *1344*
 MAP REFERENCE: *(18.28)*
 LAWFIDE: *(18.28)*
 LOCATION: *(18.28)*
 Approved For Release 1999/09/22 : CIA-RDP78-05867A000502000009-4

COUNTRY: *WPC 982-D*
 PROVINCE:

AREA NO	SUBJECT	SUBJECT	SUBJECT	SUBJECT	SUBJECT	SUBJECT	SUBJECT	SUBJECT	SUBJECT
<i>ID</i>	<i>AKU</i>	<i>DAY</i>							
<i>P A R U N G</i>	<i>(N.A.)</i>	<i>10</i>		<i>R D</i>	<i>13</i>	<i>W . R K</i>		<i>20</i>	<i>N</i>
<i>R C O M P L E T</i>	<i>30</i>	<i>10 N</i>		<i>33</i>	<i>N</i>	<i>40</i>		<i>40</i>	<i>4</i>
<i>T S K , R T S</i>	<i>40</i>	<i>30</i>		<i>10</i>	<i>JAMPANG (S.W.) 5 km from</i>				

PARUNG

(18.28) 25X1C

DATE OF PHOTO	TYPE	QUALITY	CLASS	NO. OF CARDS
<i>31 Aug 66</i>	<i>4</i>	<i>2</i>	<i>3</i>	<i>2</i>

CLASSIFICATION: *Conf*
 CAPTIONED BY: *(Signature)*

PHOTO NO: 1177261
 LOT NO: *P124113*
 MAP REFERENCE: *(S)*
 LATITUDE: *05 28' N*
 LONGITUDE: *106 09' E*

Approved For Release 1999/09/22 : CIA-RDP78-05867A000502000009-4

COUNTRY: *WAC 982 D*
 PROVINCE:

AREA NO	SUBJECT	SUBJECT	SUBJECT	SUBJECT	SUBJECT	SUBJECT	SUBJECT	SUBJECT	SUBJECT
<i>1D</i>	<i>AKU</i>	<i>D-4K</i>	<i>AKY</i>						
<i>PARUNG</i>	<i>(N)</i>	<i>(R)</i>	<i>RD</i>	<i>W</i>	<i>R</i>	<i>K</i>	<i>K</i>	<i>N</i>	<i>N</i>
<i>R</i>	<i>C</i>	<i>O</i>	<i>M</i>	<i>P</i>	<i>L</i>	<i>E</i>	<i>T</i>	<i>I</i>	<i>O</i>
<i>T</i>	<i>S</i>	<i>K</i>	<i>R</i>	<i>T</i>	<i>S</i>	<i>O</i>	<i>F</i>	<i>D</i>	<i>JAMPANG (sic) 8 KM S of</i>

PARUNG

25X1C

DATE OF PHOTO	TYPE	QUALITY	CLASS	NO. OF CARDS
<i>31 Aug 66</i>	<i>4</i>	<i>2</i>	<i>3</i>	<i>3</i>

CLASSIFICATION: *Conf*
 CAPTIONED BY: *(Signature)*

PHOTO NO. 1177200
 LOT NO. 1177200
 MAP REFERENCE (613) 66 Y 1
 LONGITUDE 106 42 E
 Approved For Release 1999/09/22 : CIA-RDP78-05867A000502000009-4

COUNTRY	PROVINCE	SUBJECT	SUBJECT	SUBJECT	SUBJECT	SUBJECT	SUBJECT	SUBJECT	SUBJECT
	WPC 982 D	AKU							
AREA NO. 10		AKU							
P A R U N G									
O A S W A Y									
U N G									

DATE OF PHOTO	TYPE	QUALITY	CLASS	NO. OF CARDS	REMARKS
31 Aug 66	4	2	3	2	25X1C

CLASSIFICATION Approved For Release 1999/09/22 : CIA-RDP78-05867A000502000009-4
 PHOTO ANALYSIS REPORT

Approved For Release 1999/09/22 : CIA-RDP78-05867A000502000009-4

PHOTO NO. 1177263

LOT NO. 06258

MAP REFERENCE 106426

COUNTRY WPC 9825

AREA NO	SUBJECT	SUBJECT	SUBJECT	SUBJECT	SUBJECT	SUBJECT	SUBJECT	SUBJECT	SUBJECT
10	AKU	AKW	D 34	AG 0					
15	PARUNG	(N A)		S M					
20	UC	4	K M						
25									
30									
35									
40									
45									

28. 29 25X1C

DATE OF PHOTO	TYPE	QUALITY	CLASS	NO. OF CARDS
31 Aug 66	4	2	3	4

CLASSIFICATION

Approved For Release 1999/09/22 : CIA-RDP78-05867A000502000009-4

PHOTO ANALYSIS REPORT

PHOTO NO. 117269
 LOT NO. *117269*
 MAP REFERENCE *06258*
 LONGITUDE *106 42 E*
 Approved For Release 1999/09/02 : CIA-RDP78-05867A000502000009-4

COUNTRY: PROVINCE *WAC 182B*

AREA NO	SUBJECT	SUBJECT	SUBJECT	SUBJECT	SUBJECT	SUBJECT	SUBJECT	SUBJECT
<i>1D</i>	<i>AKU</i>	<i>AKW</i>	<i>D 39</i>	<i>AG 0</i>				
<i>P A R U N G</i>	<i>5</i>	<i>(N A)</i>	<i>10</i>	<i>I M</i>	<i>13</i>	<i>B R I D G E</i>	<i>30</i>	<i>E</i>
<i>U C</i>	<i>23</i>	<i>K M</i>	<i>30</i>	<i>0 F</i>	<i>33</i>	<i>P A R U N G</i>	<i>36</i>	
	<i>45</i>		<i>30</i>					

DATE OF PHOTO	TYPE	QUALITY	CLASS	NO. OF CASES	CAPTIONED BY
<i>31 Aug 66</i>	<i>4</i>	<i>2</i>	<i>3</i>	<i>4</i>	<i>[Redacted]</i>

PHOTO NO: 1177265
 LOT NO: [Handwritten]
 MAP REFERENCE: [Handwritten]
 LATITUDE: [Handwritten]
 LONGITUDE: [Handwritten]

Approved For Release 1999/09/22 : CIA-RDP78-05867A000502000009-4

COUNTRY: [Blank] PROVINCE: [Handwritten: WPC 952 D]

AREA NO	SUBJECT	SUBJECT	SUBJECT	SUBJECT	SUBJECT	SUBJECT	SUBJECT	SUBJECT	RANGE
10	AKU	ANIC	DYF						
P A R U	2		(R)	10					20
C O M M	35			20					20
S K I R T	43			20					20

(11.03.28) 25X1C

DATE OF PHOTO	FILE	CLASS	NO OF CARDS
[Handwritten]	[Handwritten]	3	3

Approved For Release 1999/09/22 : CIA-RDP78-05867A000502000009-4

PHOTO NO: 1177 Approved For Release 1999/09/22 : CIA-RDP78-05867A000502000009-4

COUNTRY: [blank] PROJECT: WAC 982D

AREA NO	SUBJECT	SUBJECT	SUBJECT	SUBJECT	SUBJECT	SUBJECT	SUBJECT	SUBJECT	SUBJECT
1D	AKU	D4F							
P	A	R	U	N	G	(WAC)	D	E	T
T	E	D	R	D	N	R	J	U	N
N	7	K	M	N	W	O	F	P	A

(16.4) 25X1C

DATE OF PHOTO	TYPE	QUALITY	CLASS	NO. OF CARDS
31 Aug 66	4	2	3	2

CLASSIFICATION: [blank] CAPTIONED BY: [signature]

PHOTO NO. **1177209** LOT NO. **1899/09/22** MAP REFERENCE **WAC 4820** LATITUDE **10642E**
 Approved For Release 1999/09/22 : CIA-RDP78-05867A000502000009-4

AREA NO	SUBJECT	SUBJECT	SUBJECT	SUBJECT	SUBJECT	SUBJECT	SUBJECT	SUBJECT
ID	AKU	DAT	C26					
P A R U N G	(N R)			D E T E R	13	10	10	10
T E D	K D	11	R	R D	35	35	35	35
N 7	K M	N W		O F				PARUNG

DATE OF PHOTO	TYPE	QUALITY	CLASS	NO. OF CARDS	CAPTIONED BY
31 Aug 66	4	2	3	3	W

(7.11.28) 25X1C

PHOTO NO: 1177870
 Approved For Release 1999/09/22
 MAP REFERENCE: (18.25)
 LATITUDE: 10640E
 LONGITUDE: 10640E
 CIA-RDP78-05867A000502000009-4

AREA NO	SUBJECT	SUBJECT	SUBJECT	SUBJECT	SUBJECT	SUBJECT	SUBJECT	SUBJECT	SUBJECT
1D	AKU	D48							
	3	10							
	25	30							
	45	30							

10
 15
 20
 25
 30
 35
 40
 45
 50

E R P O N G (N R) E N D O F M
 E T A L E D S U R F A C E A T R D
 J U N C T I O N D D KM S OF DERPONG

DATE OF PHOTO	TYPE	QUALITY	CLASS	NO. OF CARDS
31 Aug 66	4	2	3	2

CAPTIONED BY: *[Signature]*
 (18.25) 25X1C

PHOTO NO. **1177291** Approved For Release 1999/09/22 : CIA-RDP78-05867A000502000009-4
 LOT NO. **1177291** MAP REFERENCE **WAC 182 D** LATITUDE **106 40 E**

COUNTRY	AREA NO	SUBJECT	SUBJECT	SUBJECT	SUBJECT	SUBJECT	SUBJECT	SUBJECT	SUBJECT
	1 D	AKU							
		S E R P O N G	(N R)			[R D]	15	0-0	K M
		S O F	S E R P O N G				33		
							30		

(25) 25X1C



DATE OF PHOTO	TYPE	QUALITY	CLASS	NO. OF CARDS
31 Aug 66	4	2	3	1

CAUTIONED BY *[Signature]*

PHOTO NO. 117750
 LOT NO. P254/13
 MAP REFERENCE (WIS)
 LANGUAGE (10640E)
 LONGITUDE
 Approved For Release 1999/09/20 : CIA-RDP78-05867A000502000009-4

COUNTRY PROVINCE WAC 982D

AREA NO	SUBJECT	SUBJECT	SUBJECT	SUBJECT	SUBJECT	SUBJECT	SUBJECT	SUBJECT	SUBJECT
ID	DOB	AKU	BY	C26					
1	2	3	4	5	6	7	8	9	10
SERPONG			TRD			11	12	13	14
FORT			24			15	16	17	18
BRIDGE			25			19	20	21	22
			26			23	24	25	26
			27			27	28	29	30
			28			28	29	30	
			29			29	30		
			30			30			
			31						
			32						
			33						
			34						
			35						
			36						
			37						
			38						
			39						
			40						
			41						
			42						
			43						
			44						
			45						
			46						
			47						
			48						
			49						
			50						
			51						
			52						
			53						
			54						
			55						
			56						
			57						
			58						
			59						
			60						
			61						
			62						
			63						
			64						
			65						
			66						
			67						
			68						
			69						
			70						
			71						
			72						
			73						
			74						
			75						
			76						
			77						
			78						
			79						
			80						
			81						
			82						
			83						
			84						
			85						
			86						
			87						
			88						
			89						
			90						
			91						
			92						
			93						
			94						
			95						
			96						
			97						
			98						
			99						
			100						

(11.28) 25X1C

DATE OF PHOTO	TYPE	QUALITY	CLASS	NO. OF CARDS
31 Aug 66	4	2	3	4

CLASSIFICATION Conf CAPTIONED BY [Signature]

PHOTO NO. **1177273** LOT NO. **P132017** MAP REFERENCE **WAC 982D** LATITUDE **15 12 15 N** LONGITUDE **100 00 00 E**

Approved For Release 1999/09/22 : CIA-RDP78-05867A000502000009-4

COUNTRY **LAOS** PROVINCE **WAC 982D**

AREA NO	SUBJECT	SUBJECT	SUBJECT	SUBJECT	SUBJECT	SUBJECT	SUBJECT	SUBJECT
1D	DD8	AKU	DYI					
S E R P O N G			TR D					
F O R C E S T		L K 6	F R			B A I L E Y		
B R I D G E		A B T				9 km S of SERPONG		

6/11/25 / 25X1C

DATE OF PHOTO	TYPE	QUALITY	CLASS	NO. OF CARDS
31 Aug 66	4	2	3	3

CLASSIFICATION **Cox** CAPTIONED BY **[Signature]**

PHOTO ID: **117727A** LOT NO. *21.24* MAP REFERENCE: *21.24* LATITUDE: *25X1C* SCHEMATIC: *25X1C*
 Approved For Release 1999/09/22 : CIA-RDP78-05867A000502000009-4

COUNTRY: *LAOS* PROVINCE: *WAT 982D*

AREA NO	SUBJECT	SUBJECT	SUBJECT	SUBJECT	SUBJECT	SUBJECT	SUBJECT	SUBJECT
<i>1D</i>	<i>ACU</i>	<i>ACW</i>	<i>D39</i>					
<i>5</i>	<i>6</i>	<i>7</i>	<i>8</i>	<i>9</i>	<i>10</i>	<i>11</i>	<i>12</i>	<i>13</i>
<i>P</i>	<i>O</i>	<i>N</i>	<i>G</i>	<i>A</i>	<i>B</i>	<i>A</i>	<i>L</i>	<i>E</i>
<i>6</i>	<i>7</i>	<i>8</i>	<i>9</i>	<i>10</i>	<i>11</i>	<i>12</i>	<i>13</i>	<i>14</i>
<i>P</i>	<i>O</i>	<i>N</i>	<i>G</i>	<i>A</i>	<i>B</i>	<i>A</i>	<i>L</i>	<i>E</i>
<i>43</i>				<i>30</i>				

21.24 / 25X1C

DATE OF PHOTO	TYPE	QUALITY	CLASS	NO. OF COPIES
<i>31 Aug 66</i>	<i>4</i>	<i>2</i>	<i>3</i>	<i>3</i>

CLASSIFICATION: *Conf* CAPTIONED BY: *76*

PHOTO NO. 117A175
 LOT NO. P234113
 MAP REFERENCE (C) 1618
 EASTING 10640E
 APPROVED FOR RELEASE 1999/09/22 CIA-RDP78-05867A000502000009-4

COUNTRY PROVINCE WAC 982 D

AREA NO	SUBJECT	SUBJECT	SUBJECT	SUBJECT	SUBJECT	SUBJECT	SUBJECT	SUBJECT
1D	AKK	AKW	D3A					
S E R P O N G			(NR)			B A I L E Y		B
R I D G E		A B T		9		K M		O K
S E R P O N G								

(28.29) 25X1C

DATE OF PHOTO	TYPE	QUALITY	CLASS	NO. OF CARDS
31 Aug 66	4	2	3	3

CLASSIFICATION Conf CAPTIONED BY [Signature]

PHOTO NO. 1177A76
 LOT NO. P22413
 MAY REFERENCE (11.4.29)
 LATITUDE
 LONGITUDE
 Approved For Release 1999/09/22 : CIA-RDP78-05867A000502000009-4

COUNTRY
 PROVINCE WAC 92D

AREA NO	SUBJECT	SUBJECT	SUBJECT	SUBJECT	SUBJECT	SUBJECT	SUBJECT	SUBJECT
1D	AKU	ANL	D4V					
S E R P	SONG		(N)			M E T	A L E D	
R D	9	K M			O F	S E R P	SONG	
(F	1	L D			F O R	E S T)		

(11.4.29/25X1C)

DATE OF PHOTO	TYPE	QUALITY	CLASS	NO. OF CARDS
31 Aug 66	4	2	3	3

CLASSIFICATION Conf
 CAPTIONED BY

PHOTO NO. 117227
 Approved For Release 1999/09/22 : CIA-RDP78-05867A000502000009-4
 LOT NO. 26184
 MAP REFERENCE 106702
 COORDINATES

AREA NO	SUBJECT	SUBJECT	SUBJECT	SUBJECT	SUBJECT	SUBJECT	SUBJECT	SUBJECT	SUBJECT
10	CEP	AKU	D4V						
S E R P O N G									
G E C N									
E R P O N G									

(7.11.28) 25X1C

DATE OF PHOTO	TYPE	QUALITY	CLASS	NO. OF CARDS
31 Aug 66	4	2	3	3

PHOTO NO. 1177278
 LOT NO. 10640E
 MAP REFERENCE (MS) 1618
 LOCATION 10640E
 APPROVED FOR RELEASE 1999/09/22 CIA-RDP78-05867A000502000009-4

AREA NO	SUBJECT	SUBJECT	SUBJECT	SUBJECT	SUBJECT	SUBJECT	SUBJECT	SUBJECT
ID	AKL	AKL						
3	PERPONG	(NR)			R	C	E	P
23	AKL	ONG			AD	6	K	M
50	PERPONG							

(24) 25X1C
 [REDACTED]

DATE OF PHOTO	TYPE	QUANTITY	CLASS	NO. OF CARDS
31 Aug 66	4	2	3	2

PHOTO NO. 117070
 LOT NO. 15640E
 MAP REFERENCE (415)
 SURFACE (MVE)
 APPROVED FOR RELEASE 1999/09/22 : CIA-RDP78-05867A000502000009-4

COUNTRY PROVINCE WAC 9821

AREA NO	SUBJECT	SUBJECT	SUBJECT	SUBJECT	SUBJECT	SUBJECT	SUBJECT	SUBJECT	SUBJECT
1D	AKUL	AKUL	D 26	ABO					
S E R P O N G		(N R)		[R D]	19	6	K M		20
S O F		S E R P O N G			23	L G			29
P F O R M E D					30				

P O R NEW BRIDGE.

DATE OF PHOTO	TYPE	QUALITY	CLASS	NO. OF CARDS
31 Aug 66	4	2	3	4

CLASSIFICATION Conf
 APPROVED FOR RELEASE 1999/09/22 : CIA-RDP78-05867A000502000009-4
 PHOTO ANALYSIS REPORT

PHOTO NO. 1177280
 COUNTY Approved For Release 1999/09/22 : CIA-RDP78-05867A000502000009-4
 PROVINCE WAC 982D

AREA NO	SUBJECT	SUBJECT	SUBJECT	SUBJECT	SUBJECT	SUBJECT	SUBJECT	SUBJECT	SUBJECT
ID	AKW	AKW	DEB	ABD					
S E R P O N G		(NR)			[R D]	15	6	K M	20
S	23	S E R P O N G				23	C G	D	20
P	43	P O R							

NEW BRIDGE.

(25.29) 25X1C

DATE OF PHOTO	TYPE	QUALITY	CLASS	NO. OF CARDS
11 Aug 66	1	2	3	4

CLASSIFICATION Conf CAPTIONED BY [Signature]

PHOTO NO 1177281
 COORDINATES Approved For Release 1999/09/22 : CIA-RDP78-05867A000502000009-5
 WAC 982D

AREA NO	SUBJECT	SUBJECT	SUBJECT	SUBJECT	SUBJECT	SUBJECT	SUBJECT	SUBJECT	SUBJECT
1D	AKU								
	S E R P O N G	(NR) ¹⁰			(RD) ¹⁵	5	K	M	20
	S	O F	S E R P O N G						

DATE OF PHOTO	TYPE	QUALITY	CLASS	NO. OF CARDS
31 Aug 66	4	2	3	1

CLASSIFICATION *Conf* CAPTIONED BY *[Signature]*

PHOTO NO. **1177282** LOT NO. **3447** MAP REFERENCE **WAC 982D** LATITUDE **13 5 KM** LONGITUDE **100 00**
 Approved For Release 1999/09/22 : CIA-RDP78-05867A000502000009-4
 COUNTY **WAC 982D** PROVINCE

AREA NO	SUBJECT	SUBJECT	SUBJECT	SUBJECT	SUBJECT	SUBJECT	SUBJECT	SUBJECT	SUBJECT
1D	3KU								
S E R P O N G	(N R)			(R D)	5	K M	100		
E O F	33	S E R P O N G	30		35				40
	43		30						

(25) 25X1C

DATE OF PHOTO	TYPE	QUALITY	CLASS	NO. OF CARDS
3 Aug 66	4	2	3	1

CLASSIFICATION **Conf** CAPTIONED BY **[Signature]**

PHOTO NO. 1177289 LOT NO. 106406 MAP REFERENCE WAC 987D LATITUDE 106406
 Approved For Release 1999/09/22 : CIA-RDP78-05867A000502000009-4

AREA NO	SUBJECT	SUBJECT	SUBJECT	SUBJECT	SUBJECT	SUBJECT	SUBJECT	SUBJECT
<u>10</u>	<u>FKU</u>							
<u>SICR</u>	<u>P</u>	<u>SON</u>	<u>G</u>	<u>(WAC)</u>		<u>D</u>	<u>E</u>	<u>T</u>
<u>ATED</u>	<u>RD</u>		<u>S</u>	<u>K</u>	<u>M</u>	<u>S</u>	<u>S</u>	<u>R</u>
<u>RP</u>	<u>ON</u>	<u>G</u>						<u>SE</u>

DATE OF PHOTO	TYPE	QUALITY	CLASS	NO. OF CARDS
<u>10/66</u>	<u>2</u>	<u>2</u>	<u>3</u>	<u>1</u>

28 25X1C

CLASSIFICATION SECRET CAPTIONED BY [Signature]
 Approved For Release 1999/09/22 : CIA-RDP78-05867A000502000009-4

PHOTO NO. 1177285
 Approved For Release 1999/09/22 : CIA-RDP78-05867A000502000009-4
 MAP REFERENCE: 106406
 COORDINATE: 106406

AREA NO	SUBJECT	SUBJECT	SUBJECT	SUBJECT	SUBJECT	SUBJECT	SUBJECT	SUBJECT	SUBJECT
10	PKU	PKU							
	BERPONG		(NR)			W	0	0	D E N
	ULUVERT					3	35		K M N E
	OF BERPONG								

DATE OF PHOTO	TYPE	QUALITY	CLASS	NO. OF CARDS
3/11/66	4	2	3	2

CAPTIONED BY: [Signature]

PHOTO NO. 117788
 LOT NO. *117788*
 APPROVED FOR RELEASE 1999/09/22 CIA-RDP78-05867A000502000009-4

COUNTRY PROVINCE *WAC 982D* LATITUDE *06 18 S* LONGITUDE *106 40 E*

AREA NO	SUBJECT	SUBJECT	SUBJECT	SUBJECT	SUBJECT	SUBJECT	SUBJECT	SUBJECT	SUBJECT
<i>1D</i>	<i>AKU</i>	<i>DAY</i>							
<i>ERPONG</i>			<i>(NR)</i>		<i>(RD)</i>			<i>F. O. R. E.</i>	
<i>[7]</i>	<i>3</i>	<i>KMS</i>		<i>NE</i>		<i>OF</i>		<i>ERPONG</i>	
<i>NG</i>									

(18.18) 25X1C

DATE OF PHOTO	TYPE	QUALITY	CLASS	NO. OF CARDS
<i>31 Aug 66</i>	<i>4</i>	<i>2</i>	<i>3</i>	<i>2</i>

CLASSIFICATION *Secret* CAPTIONED BY *Wu*
 APPROVED FOR RELEASE 1999/09/22 CIA-RDP78-05867A000502000009-4
 PHOTO ANALYSIS REPORT

PHOTO NO. 1177287 LOT NO. 32467 MAP REFERENCE LAUREL LONGITUDE

COUNTRY PROVINCE WAC 982 D

AREA NO	SUBJECT	SUBJECT	SUBJECT	SUBJECT	SUBJECT	SUBJECT	SUBJECT	SUBJECT
1D	AKU	C3Y	C6Y	D4Y				
S E R P O N G	(N R)				S M	V I L L A		
G E H	K M X		E		O F	S E R P O N G		
G .	[C . 1 D]							

(7.18.48) 25X1C

DATE OF PHOTO	TYPE	QUALITY	CLASS	NO. OF CARDS
31 Aug 66	4	2	3	4
CLASSIFICATION Conf			CAPTIONED BY [Signature]	

PHOTO NO. 117286
 LOT NO. 10167
 MAP REFERENCE
 LATITUDE
 LONGITUDE
 Approved For Release 1999/09/22 : CIA-RDP78-05867A000502000009-4

COUNTRY PROVINCE WAC 9821

AREA NO	SUBJECT	SUBJECT	SUBJECT	SUBJECT	SUBJECT	SUBJECT	SUBJECT	SUBJECT	SUBJECT
1D	AKU	AKW	D 39	A60					
S E R P O N G		(N R)			B R I D G E				
C O N R D		A B T			5	K M X			
O F S E R P O N G									

(28.29) 5X1C

DATE OF PHOTO	TYPE	QUALITY	CLASS	NO. OF CARDS
31 Aug 66	4	2	3	4

CLASSIFICATION
 CAPTIONED BY

PHOTO NO. 177289 LOT NO. *P371 (7)* MAP REFERENCE *WAC 982 D* LATITUDE *10° 10' N* LONGITUDE *104° 00' E*
 COUNTRY Approved For Release 1999/09/22 : CIA-RDP78-05867A000502000009-4

AREA NO	SUBJECT	SUBJECT	SUBJECT	SUBJECT	SUBJECT	SUBJECT	SUBJECT	SUBJECT	SUBJECT
<i>1D</i>	<i>AKU</i>	<i>AKW</i>	<i>D 39</i>	<i>A 60</i>					
<i>S</i>	<i>ER P</i>	<i>ON G</i>	<i>(N¹⁰ R)</i>		<i>BR</i>	<i>13</i>	<i>ID</i>	<i>GE</i>	<i>20</i>
<i>C</i>	<i>ON</i>	<i>R D</i>	<i>A</i>	<i>BT</i>	<i>5</i>	<i>33</i>	<i>K M</i>	<i>X</i>	<i>E</i>
<i>OF</i>	<i>S</i>	<i>ER P</i>	<i>ON G</i>						

(29.29) 5X1C

DATE OF PHOTO	TYPE	QUALITY	CLASS	NO. OF CARDS
<i>31 Aug 66</i>	<i>4</i>	<i>2</i>	<i>3</i>	<i>4</i>

CLASSIFICATION *Conf* CAPTIONED BY *[Signature]*

PHOTO NO. 1177250
 LOT NO. P324 (7)
 APPROVED FOR RELEASE 1999/09/22
 CIA-RDP78-05867A000502000099-4

AREA NO	SUBJECT	SUBJECT	SUBJECT	SUBJECT	SUBJECT	SUBJECT	SUBJECT	SUBJECT	SUBJECT
1D	AKU	AKW	D39	A60					
S	E	R	P	O	N	G	(N	R)	
C	O	N	R	O	T		S	K	M
O	F	S	E	R	P	O	N	G	

28.29 25X1C

DATE OF PHOTO	TYPE	QUALITY	CLASS	NO. OF CARDS
31 Aug 66	4	2	3	4

CLASSIFICATION Conf CAPTIONED BY

PHOTO NO. 71093
 Approved For Release 1999/09/22 : CIA-RDP78-05867A000502000009-4

LOT NO. 228463
 MAP REFERENCE
 COORDINATE 18640E
 COUNTRY
 PROVINCE WAC 982D

AREA NO	SUBJECT	SUBJECT	SUBJECT	SUBJECT	SUBJECT	SUBJECT	SUBJECT	SUBJECT
1D	AKU	AKW	D39	A60				
SERPONG			(W ¹⁰ R)		BR	12	ID	GIC
C					5	33	KMS	E
SERPONG								

(64)

25.29 25X1C

DATE OF PHOTO	TYPE	QUALITY	CLASS	NO. OF CARDS
31 Aug 66	4	2	3	4

PHOTO NO. 1 Approved For Release 1999/09/22 : CIA-RDP78-05867A000502000009-4

COORDINATE	PROVINCE	SUBJECT	SUBJECT	SUBJECT	SUBJECT	SUBJECT	SUBJECT	SUBJECT	SUBJECT
AREA NO	1D	AKU	AKW	AKL	D48				
	3	5	10	15	20	25	30	35	40
	SE	ER	PO	NG	(N ¹⁰ R)				
	GE	(C	E	N	7)	6	K	M	E
	23								
	45								
	RP	ON	G						

DATE OF PHOTO	TYPE	QUALITY	CLASS	NO. OF CARDS
31 Aug 66	4	2	3	4

Approved For Release 1999/09/22

CIA-RDP78-05867A00050260000344

PHOTO NO. 1171293	MAP REFERENCE IND	LATITUDE 0615 N	10640 W
PROVINCE WAC	CIA-RDP78-05867A00050260000344		
COUNTRY	SUBJECT	SUBJECT	SUBJECT
AREA NO 1D	AKU DYP	(NR)	FORK
SERP	ON G	E OF	SELP
7	K M A	E	OW
G			
DATE OF PHOTO	TYPE	QUALITY	CLASS
66	4	2	3
			2
CAPTIONED BY			NO. OF CARDS
[Signature]			2

(11, 28)

25X1C

Approved For Release 1999/09/22

CIA-RDP78-05867A00050260000344

PHOTO ANALYSIS REPORT

PHOTO NO. 1177294 APPROVED FOR RELEASE 1999/09/22 CIA-RDP78-05867A000502000009-4

COUNTRY _____ PROVINCE WAC 982 D MAP REFERENCE 16158 LATITUDE 10640 E

AREA NO	SUBJECT	SUBJECT	SUBJECT	SUBJECT	SUBJECT	SUBJECT	SUBJECT	SUBJECT
<u>1D</u>	<u>AKU</u>	<u>AKY</u>	<u>AKL</u>	<u>DOF</u>				
<u>5</u>	<u>SERPONG</u>	<u>(NR)</u>	<u>RD</u>	<u>15</u>	<u>BE</u>	<u>16</u>	<u>NG</u>	
<u>23</u>	<u>REPAIR</u>	<u>RD</u>	<u>9</u>	<u>33</u>	<u>KM</u>	<u>E</u>	<u>0</u>	<u>18</u>
<u>43</u>	<u>SERPONG</u>							

DATE OF PHOTO	TYPE	QUALITY	CLASS	NO. OF CARDS
<u>31 Aug 66</u>	<u>4</u>	<u>2</u>	<u>3</u>	<u>4</u>

(1.24.28) 5X1C

PHOTO NO. 117125 Approved For Release 1999/09/22 : CIA-RDP78-05867A000502000009-4

AREA NO	SUBJECT	SUBJECT	SUBJECT	SUBJECT	SUBJECT	SUBJECT	SUBJECT	SUBJECT	SUBJECT
<u>1D</u>	<u>AKU</u>	<u>AKY</u>	<u>AKL</u>	<u>DOF</u>					
<u>SERPONG</u>	<u>(NR)</u>			<u>RD</u>	<u>13</u>	<u>BEIN</u>	<u>2</u>		
<u>REPAN</u>	<u>RED</u>	<u>30</u>	<u>9</u>	<u>KM</u>	<u>5</u>	<u>E</u>	<u>0</u>	<u>2</u>	
<u>SERPONG</u>		<u>30</u>							

(124.28) 25X10

DATE OF PHOTO	TYPE	QUALITY	CLASS	NO. OF CARDS
<u>31 Aug 66</u>	<u>4</u>	<u>2</u>	<u>3</u>	<u>4</u>

PHOTO NO.

1177296

LOT NO.

REFERENCE

LAUREL

COUNTRY

Approved For Release 1999/09/22

CIA-RDP78-05867A000502000009-4

AREA NO.

10

SUBJECT

AKU

SUBJECT

AKY

SUBJECT

(NA)

SUBJECT

WAC 982 D

SUBJECT

RD

SUBJECT

13

SUBJECT

13

SUBJECT

30

SE R P O N G (NA) RD 13 13 30
O U T S K I R T S O F L A B O R A T O R Y
A N (S. C) A B T 11 KM E OF SERPWA.

WITNESSED CALLER

DATE OF PHOTO

31 Aug 66

TYPE

4

QUALITY

2

CLASS

3

NO. OF CARDS

2

CLASSIFICATION

Conf

CAPTIONED BY

RD

FORM NO. 174

Approved For Release 1999/09/22 - CIA-RDP78-05867A000502000009-4

PHOTO ANALYSIS REPORT

GPO 677-589

PHOTO NO.

1177298

LOT NO.

P1384 (M)

AMT 50

LAUNCH

AGENCY

COUNTRY

Approved For Release 1999/09/22 : CIA-RDP78-05867A000502000009-4

AREA NO.

7D

SUBJECT

AKU

SUBJECT

WAC 982D

SUBJECT

AKY

SUBJECT

(N/A)

SUBJECT

RD

SUBJECT

REP

SUBJECT

INT

SUBJECT

INT

P A M U L A N G

I R S O N N

F T O W N

25

30

35

30

30

30

30

30

30

30

30

30

30

30

30

30

30

30

30

30

30

30

30

30

30

30

30

30

30

8 KM SSW OF

PONDOK PINANG (0616 & 10646 E)

DATE OF PHOTO

TYPE

QUALITY

CLASS

NO. OF CARDS

(21.28)

25X1C

31 Aug 66

4

2

3

3

CLASSIFICATION

FORM NO. 1 Apr 54 174 USE PREVIOUS EDITIONS

CAPTIONED BY

AM

Approved For Release 1999/09/22 : CIA-RDP78-05867A000502000009-4

PHOTO ANALYSIS REPORT

FORM 897-100

PHOTO NO. 117
 Approved For Release 1999/09/22 : CIA-RDP78-05867A000502000009-4
 LOT NO. 15845E
 MAP REFERENCE
 LOCATION
 LONGITUDE

COUNTRY PROVINCE WAC 9820

AREA NO	SUBJECT	SUBJECT	SUBJECT	SUBJECT	SUBJECT	SUBJECT	SUBJECT	SUBJECT	SUBJECT
1D	AKU	D41	AKY						
PAMU	L	A	N	G	(N/A)		R	D	R
I	R	S	O	N	N	O	U	T	S
F	T	O	N	N	+	A	B	T	8 KM SSW OF

PONDOK PINANG (0616 10646 E)

(21.29 25X1C)

DATE OF PHOTO	TYPE	QUALITY	CLASS	NO. OF CARDS
31 Aug 66	4	2	3	3

CLASSIFICATION
 CAPTIONED BY

PHOTO NO. 117300
 Approved For Release 1999/09/22 : CIA-RDP78-05867A000502000009-4
 MAP REFERENCE 106201
 LATITUDE 10645E
 LOT NO. 106201

COUNTRY PROVINCE WAC 9821

AREA NO	SUBJECT	SUBJECT	SUBJECT	SUBJECT	SUBJECT	SUBJECT	SUBJECT	SUBJECT
1D	AKU	AKY	DYI					
PAMULANG								
TOWN								
PONDOK PINANG								

DATE OF PHOTO	TYPE	QUALITY	CLASS	NO. OF CARDS
31 Aug 66	4	2	3	3

CAPTIONED BY [Signature]

PHOTO NO. 117
 LOT NO. P120467
 MAP REFERENCE
 LAB/USE
 LONGITUDE 106 44 E
 Approved For Release 1999/09/22 : CIA-RDP78-05867A000502000009-4

COUNTRY PROVINCE WAC 982D

AREA NO	SUBJECT	SUBJECT	SUBJECT	SUBJECT	SUBJECT	SUBJECT	SUBJECT	SUBJECT
1D	AKU	ANL	DOF					
K E D A W U N G				[AKU]		[ROAD]	3	20
K M S								20

DATE OF PHOTO	TYPE	QUALITY	CLASS	NO. OF CARDS
31 Aug 66	4	2	3	

CLASSIFICATION
 CAPTIONED BY
 (1, 24, 28) 25X1C