

PHOTO NO. 17-702 IOT NO. PH 33-17 MAP REFERENCE 231 B LATITUDE 50 33 N LONGITUDE 13 39 E  
 COORDINATE Approved For Release 1999/09/22 : CIA-RDP78-05867A000502000014-5

AREA NO	SUBJECT	SUBJECT	SUBJECT	SUBJECT	SUBJECT	SUBJECT	SUBJECT	SUBJECT	SUBJECT
<u>CZ</u>	<u>AK5</u>								
<u>MOST</u>	<u>AIRFIELD</u>	<u>APPROX</u>							
<u>X</u>	<u>3</u>	<u>MI</u>	<u>NE</u>	<u>OF</u>	<u>TOWN</u>	<u>(V3</u>			
<u>664</u>	<u>018)</u>								

Pt 2 of 2 pt pers. Sec. CIA  
7, 3131

25X1C

DATE OF PHOTO	TYPE	QUALITY	CLASS	NO. OF CARDS
<u>16 Feb 67</u>	<u>4</u>	<u>2</u>	<u>3</u>	<u>1</u>
CLASSIFICATION <u><del>Secret</del></u>			CAPTIONED BY <u>AMT</u>	

PHOTO NO. *1177703* | APPROVED FOR RELEASE 1999/09/22 - CIA-RDP78-05867A000502000014-8 | MAP REFERENCE | *50 32 N 13 39 E* | LATITUDE | *13 39 E* | LONGITUDE

COUNTRY | PROVINCE *231 B*

AREA NO	SUBJECT	SUBJECT	SUBJECT	SUBJECT	SUBJECT	SUBJECT	SUBJECT	SUBJECT	SUBJECT
<i>CZ</i>	<i>AK5</i>								
<i>MOST</i>		<i>AIRFIELD</i>				<i>APPRO</i>			
<i>X 3</i>	<i>MI</i>	<i>NE</i>		<i>OF</i>		<i>TOWN</i>	<i>(V3)</i>		
<i>064018</i>									

*7, 31* 25X1C

DATE OF PHOTO	TYPE	QUALITY	CLASS	NO. OF CARDS
<i>16 Feb 67</i>	<i>4</i>	<i>2</i>	<i>3</i>	<i>1</i>

CLASSIFICATION | *Conf* | APPROVED FOR RELEASE 1999/09/22 - CIA-RDP78-05867A000502000014-8 | CAPTIONED BY *mt* | PHOTO ANALYSIS REPORT



PHOTO NO. Approved For Release 1999/09/22 : CIA-RDP78-05867A000502000014-8 | 101 NO. 133-667 | NAV REFERENCE 50 27 N 13 26 E | LATITUDE | LONGITUDE

COUNTRY 231 B | PROVINCE

AREA NO	SUBJECT	SUBJECT	SUBJECT	SUBJECT	SUBJECT	SUBJECT	SUBJECT	SUBJECT
<u>CZ</u>	<u>AK5</u>							
<u>CHOMU</u>	<u>TOV</u>			<u>10</u>	<u>AIRFIELD</u>	<u>13</u>	<u>A</u>	
<u>PROXY</u>	<u>2</u>	<u>M</u>		<u>30</u>	<u>E</u>	<u>OF</u>	<u>TOWN</u>	<u>30</u>
<u>(UR</u>	<u>914920</u>			<u>30</u>				

7.375X1C

DATE OF PHOTO	TYPE	QUALITY	CLASS	NO. OF CARDS
<u>16 Feb 67</u>	<u>4</u>	<u>2</u>	<u>3</u>	<u>1</u>

CLASSIFICATION SECRET | CAPTIONED BY AMT | Approved For Release 1999/09/22 : CIA-RDP78-05867A000502000014-8

PHOTO NO. 7705 LOT NO. 15 MAP REFERENCE 50 27 N 13 26 E LONGITUDE  
 Approved For Release 1999/09/22 : CIA-RDP78-05867A000502000014-8

COUNTRY 231 B

AREA NO	SUBJECT	SUBJECT	SUBJECT	SUBJECT	SUBJECT	SUBJECT	SUBJECT	SUBJECT
<u>CZ</u>	<u>AK5</u>	<u>AKU</u>						
<u>PHOMU</u>	<u>T</u>	<u>O</u>	<u>V</u>	<sup>10</sup>	<u>AIR</u>	<u>F</u>	<u>I</u>	<u>E</u>
<u>P</u>	<u>P</u>	<u>R</u>	<u>O</u>	<sup>30</sup>	<u>E</u>	<u>O</u>	<u>F</u>	<u>T</u>
<u>UR</u>	<sup>43</sup> <u>9</u>	<u>1</u>	<u>4</u>	<sup>30</sup> <u>9</u>	<u>2</u>	<u>0</u>		

<sup>28</sup>  
7.325X1C

DATE OF PHOTO	TYPE	QUALITY	CLASS	NO. OF CARDS
<u>16 Feb 64</u>	<u>4</u>	<u>2</u>	<u>3</u>	<u>2</u>

PHOTO NO. **APV 7708** LOT NO. **153165** MAP REFERENCE **50 27 N 13 26 E** LONGITUDE  
**Approved For Release 1999/09/22 : CIA-RDP78-05867A000502000014-8**

COUNTRY **231 B** PROVINCE

AREA NO	SUBJECT	SUBJECT	SUBJECT	SUBJECT	SUBJECT	SUBJECT	SUBJECT	SUBJECT
<b>CZ</b>	<b>AK5</b>	<b>AKU</b>						
<b>PHOMUTOV</b>				<b>AIRFIELD</b>				
<b>PPROY</b>		<b>2 mi</b>		<b>E OF TOWN</b>				
<b>(UR</b>	<b>914920</b>							

**28**  
**7.31** **25X1C**

DATE OF PHOTO	TYPE	QUANTITY	CLASS	NO. OF CARDS
<b>14 Feb 64</b>	<b>4</b>	<b>2</b>	<b>3</b>	<b>2</b>

CLASSIFICATION **Secret** CAPTIONER ID **amt**

**Approved For Release 1999/09/22 : CIA-RDP78-05867A000502000014-8**  
**PHOTO ANALYSTS REPORT**

PHOTO NO. 11A7707  
 APPROVED FOR RELEASE 1999/09/22 - CIA-RDP78-05867A000502000014-8

COORDINATE: 50 35 N 13 16 E  
 PROVINCE: Q31B

AREA NO	SUBJECT	SUBJECT	SUBJECT	SUBJECT	SUBJECT	SUBJECT	SUBJECT	SUBJECT
CZ	Ab1	N4F	N6P					
PRUNEROV				TE	POWER			"P
LANIT		U/C		APPROX	1			MI
SW		OF	TOWN	(UR 7686)				

Pf 1 of 6 pt pan. see CIA  
 17.25 25X1C

DATE OF PHOTO	TYPE	QUALITY	CLASS	NO. OF CARDS
16 Feb 67	4	2	3	3

CLASSIFICATION: Conf  
 CAPTION BY: Amt  
 APPROVED FOR RELEASE 1999/09/22 - CIA-RDP78-05867A000502000014-8

PHOTO NO. 117700  
 COORDINATES 117700  
 APPROVED FOR RELEASE 1999/09/22 : CIA-RDP78-05867A00050200014-8

AREA NO	PROVINCE 231 B							
CZ	SUBJECT A61	SUBJECT A4F	SUBJECT N6P	SUBJECT	SUBJECT	SUBJECT	SUBJECT	SUBJECT
PRUNER	OV	TE	POWER					
LANT	U/C	APPROX	1 MI					
SW	OF	TOWN	(UR 7686)					

Pf 2 of 6 pt para. see CIA

DATE OF PHOTO	TYPE	QUALITY	CLASS	NO. OF CARDS	25X1C
16 Feb 67	4	2	3	3	
CLASSIFICATION	CONF		CAPTIONED BY	Aint	

PHOTO NO. 117705  
 APPROVED FOR RELEASE 1999/09/22 : CIA-RDP78-05867A000502000014-8  
 MAP REFERENCE: 50 25 N 13 16 E

COUNTRY	PROVINCE 231 B							
AREA NO	CZ	SUBJECT	SUBJECT	SUBJECT	SUBJECT	SUBJECT	SUBJECT	SUBJECT
		AB1	AHF	N6P				
	PRUNEROV				10	TE	POWER	P
	LANT	25	U/C		30	APPROX		MIL
	SW	43	OF	TOWN	30	(UR 7686)		

Pt 3 of 6 pt para. see CIA 25X1C  
 17, 25

DATE OF PHOTO	TYPE	QUALITY	CLASS	NO. OF CARDS	SOURCE OF PHOTOGRAPHY
16 Feb 67	4	2	3	3	



PHOTO NO. **APPROVED FOR RELEASE** REF ID: **A63666** **10 25 N 13 16 5**  
 COORDINATE: **031 B**

AREA NO	SUBJECT	SUBJECT	SUBJECT	SUBJECT	SUBJECT	SUBJECT	SUBJECT
<b>CZ</b>	<b>AB1</b>	<b>N4F</b>	<b>N6P</b>				
<b>PRUNER</b>	<b>KOV</b>		<b>TE</b>	<b>POWER</b>			
<b>LANT</b>	<b>U/C</b>		<b>APPROX</b>				
<b>SW</b>	<b>OF</b>	<b>TOWN</b>	<b>(UR 7686)</b>				

*Pt 4 of 6 pt para, see CIA*  
*17, 25 25X1C*

DATE OF PHOTO	TYPE	QUALITY	CLASS	NO OF CARDS
<b>16 Feb 67</b>	<b>4</b>	<b>2</b>	<b>3</b>	<b>3</b>




PHOTO NO. **Approved For Release 1999/09/22 : CIA-RDP78-05867A000502000014-8** LOT NO. **50 85 N 13 16 E** MAP REFERENCE LONGITUDE

COUNTRY PROVINCE **231 B**

AREA NO	SUBJECT	SUBJECT	SUBJECT	SUBJECT	SUBJECT	SUBJECT	SUBJECT	SUBJECT
<b>PZ</b>	<b>AB1</b>	<b>NIF</b>	<b>N6P</b>					
<b>P</b>	<b>R</b>	<b>U</b>	<b>N</b>	<b>E</b>	<b>K</b>	<b>O</b>	<b>V</b>	<b>T</b>
<b>E</b>	<b>R</b>	<b>O</b>	<b>V</b>	<b>T</b>	<b>E</b>	<b>P</b>	<b>O</b>	<b>W</b>
<b>A</b>	<b>N</b>	<b>T</b>	<b>U</b>	<b>I</b>	<b>C</b>	<b>N</b>	<b>P</b>	<b>R</b>
<b>S</b>	<b>U</b>	<b>F</b>	<b>T</b>	<b>O</b>	<b>W</b>	<b>N</b>	<b>(UR 7686)</b>	

**Pt 5 of 6 pt plan see CIA 17, 25 25X1C**

DATE OF PHOTO	TYPE	QUALITY	CLASS	NO. OF CARDS
<b>12 70</b>	<b>67</b>	<b>4</b>	<b>2</b>	<b>3</b>



CLASSIFICATION **SECRET** CAPTION BY **NMA** **Approved For Release 1999/09/22 : CIA-RDP78-05867A000502000014-8**

PHOTO NO. 1177712

LOT NO.

MAP REFERENCE

CARTON

CONTENTS

COUNTRY

Approved For Release 1999/09/22 : CIA-RDP78-05867A000502000014-8E

PROVINCE

031 B

AREA NO

SUBJECT

SUBJECT

SUBJECT

SUBJECT

SUBJECT

SUBJECT

SUBJECT

SUBJECT

PR	3	771	131F	10	TE	15	POWER	20
PRUNER	23	U	10	30	N	35	TR	40
PLANT	45	F	10	50	TON	(UK 7686)		

Pt 6 of 6 pt PRR, Acc CIA  
17.25 25X1C

DATE OF PHOTO

TYPE

QUALITY

CLASS

NO. OF CARDS

10	700	14	4	20	3	3
----	-----	----	---	----	---	---

CLASSIFICATION

CAPTIONED BY

MMT

FORM NO. 174

Approved For Release 1999/09/22 : CIA-RDP78-05867A000502000014-8E

PHOTO ANALYSIS REPORT

FORM 174



PHOTO NO. 77714

LOT NO.

MAP REFERENCE

SUBJECT

LOCATION

COUNTRY

Approved For Release 1999/09/22 : CIA-RDP78-05867A000502000014-8

AREA NO.

IN CRE

SUBJECT

SUBJECT

SUBJECT

SUBJECT

SUBJECT

SUBJECT

SUBJECT

SUBJECT

KALAGARH NEW WIRE-R  
DPE BTORAGE BLDG (RAM  
GANGA PROJECT)

25X1C

7.25

DATE OF PHOTO

TYPE

QUALITY

CLASS

NO. OF CARDS

APRIL 65 41 3 1

CLASSIFICATION

Conf

CAPTIONED BY

JK

FORM NO. 174

Approved For Release 1999/09/22 : CIA-RDP78-05867A000502000014-8

PHOTO ANALYSIS REPORT

FORM 174-268

PHOTO NO. 1177715  
 LOY NO. 746167  
 AREA REFERENCE 2980N 745E  
 DATE 1959/09/22  
 APPROVED FOR RELEASE 1999/09/22 : CIA-RDP78-05867A00050200014-8

COUNTRY  
 PROVINCE SWAC 439D

AREA NO	SUBJECT	SUBJECT	SUBJECT	SUBJECT	SUBJECT	SUBJECT	SUBJECT	SUBJECT
IN	201	202						
3	KALAGARAW	10	MATIN	15	WARK	20		
23	HAHANG	30	PREC	35	JECT	40		
43		30						

DATE OF PHOTO	TYPE	QUALITY	CLASS	NO. OF CARDS
APRIL 63	41		3	2
CLASSIFICATION			CAPTIONED BY	
			CK	

PHOTO NO. 1 Approved For Release 1999/09/22 : CIA-RDP78-05867A00050200014-8

COUNTRY WAC 439 D PROVINCE

AREA NO	SUBJECT	SUBJECT	SUBJECT	SUBJECT	SUBJECT	SUBJECT	SUBJECT	SUBJECT
<u>IN</u>	<u>AGY</u>	<u>CRE</u>						
<u>KALAG</u>	<u>ARH</u>		<u>10</u>	<u>MAIN</u>	<u>15</u>	<u>WORK</u>	<u>20</u>	
<u>HOP</u>	<u>25</u>	<u>FRANGANGA</u>	<u>30</u>	<u>PROJECT</u>	<u>35</u>		<u>40</u>	
	<u>43</u>		<u>50</u>					

DATE OF PHOTO	TYPE	QUALITY	CLASS	NO. OF CARDS
<u>APRIL 65</u>	<u>E1</u>		<u>3</u>	<u>2</u>
CLASSIFICATION <u>CONF</u>			CAPTIONED BY <u>SK</u>	

PHOTO NO. 117717 Approved For Release 1999/09/22 : CIA-RDP78-05867A000502000014-8  
 MAP REFERENCE: 29 30 N 78 43 E  
 LOT NO. 4909109/22

COUNTRY PROVINCE WAC 439 D

AREA NO.	SUBJECT	SUBJECT	SUBJECT	SUBJECT	SUBJECT	SUBJECT	SUBJECT	SUBJECT
IN	AGP	CRE						
KALAGARH			10	MAIN	15	WORK	20	
HOP	25	(RAMGANGA	30	PROJECT)	35			

17.25 25X1C

DATE OF PHOTO	TYPE	QUALITY	CLASS	NO. OF CARDS
APRIL 65	41		3	2

CLASSIFICATION Approved For Release 1999/09/22 : CIA-RDP78-05867A000502000014-8  
 CAPTIONED BY [Signature]



PHOTO NO. 117718 NOT NO. 7144 REFERENCE 2930N 7845E  
 Approved For Release 1999/09/22 : CIA-RDP78-05867A000502000014-8

COUNTRY PROVINCE *PHU THU 1393*

AREA NO	SUBJECT	SUBJECT	SUBJECT	SUBJECT	SUBJECT	SUBJECT	SUBJECT	SUBJECT
<i>1N</i>	<i>AGP</i>	<i>348</i>	<i>206</i>					
<i>R</i>	<i>L</i>	<i>A</i>	<i>G</i>	<i>A</i>	<i>H</i>	<i>10</i>	<i>BA</i>	<i>R</i>
<i>A</i>	<i>(</i>	<i>R</i>	<i>A</i>	<i>M</i>	<i>G</i>	<i>A</i>	<i>N</i>	<i>B</i>
		<i>23</i>		<i>30</i>		<i>33</i>	<i>A</i>	<i>R</i>
		<i>43</i>		<i>50</i>			<i>K</i>	<i>20</i>
							<i>PROJECT</i>	<i>20</i>

*17*  
*1,25*

25X1C

DATE OF PHOTO	TYPE	QUALITY	CLASS	NO. OF CARDS
<i>APR 65</i>	<i>4</i>	<i>1</i>	<i>3</i>	<i>3</i>

CLASSIFICATION *SECRET* CAPTIONED BY *CR*

Approved For Release 1999/09/22 : CIA-RDP78-05867A000502000014-8

COUNTRY PROVINCE *WAC 4392*

AREA NO	SUBJECT	SUBJECT	SUBJECT	SUBJECT	SUBJECT	SUBJECT	SUBJECT	SUBJECT
<i>1N</i>	<i>CRE</i>							
<i>KALAGAKH</i>			<i>10</i>	<i>WAR</i>	<i>15</i>	<i>EA</i>	<i>DU</i>	<i>70</i>
<i>AREA</i>	<i>25</i>	<i>(RAMGANGA</i>	<i>30</i>	<i>P</i>	<i>RO</i>	<i>JEC</i>	<i>80</i>	
<i>T)</i>	<i>43</i>		<i>50</i>					

DATE OF PHOTO	TYPE	QUALITY	CLASS	NO. OF CARDS
<i>APRIL 65</i>	<i>4</i>	<i>1</i>	<i>3</i>	<i>1</i>

25X1C

CLASSIFICATION *TOP SECRET*

PHOTO NO. 117 APPROVED FOR RELEASE 1999/09/22 : CIA-RDP78-05867A000502000014-8

COUNTRY PROVINCE WAC 439 D

AREA NO	SUBJECT	SUBJECT	SUBJECT	SUBJECT	SUBJECT	SUBJECT	SUBJECT	SUBJECT
1 N	C2E							
KALAGARH				D PEN		T I P E		
\$ H E D		AT		H A I N		W O R K S H O P		
P		(RAM GANGA		P R O J E C T)				

7.25 25X1C

DATE OF PHOTO	TYPE	QUALITY	CLASS	NO. OF CARDS
FEB 65	41		3	1

CLASSIFICATION CAPTURED BY

PHOTO NO. 1177703  
 LOT NO. 1177703  
 MAP REFERENCE 29 34 N 78 45 E  
 LONGITUDE  
 Approved For Release 1999/09/22 : CIA-RDP78-05867A000502000014-8

COUNTRY PROVINCE WPC 431 D

AREA NO	SUBJECT	SUBJECT	SUBJECT	SUBJECT	SUBJECT	SUBJECT	SUBJECT
	INCRE	A41	DOB	AKU			
	KALAGARH			FIELD			WORK
	SHOP		MIDWAY			B T W N	D A
	M WHITE						WORKSHOP
(RANGANGA PROJECT)							

DATE OF PHOTO 1, 7, 17, 28 25X1C

DATE OF PHOTO	TYPE	QUALITY	CLASS	NO. OF CARDS
APRIL 65	#3	1	3	4

CLASSIFICATION CAPTIONED BY

PHOTO NO. 1177798  
 LOT NO. 117  
 MAP REFERENCE 79391N 7847E  
 LAUNCH 79391N 7847E  
 ICHOMPLID 79391N 7847E  
 Approved For Release 1999/09/22 : CIA-RDP78-05867A000502000014-8

COUNTRY PROVINCE WPC 439 D

AREA NO	SUBJECT	SUBJECT	SUBJECT	SUBJECT	SUBJECT	SUBJECT	SUBJECT	SUBJECT	SUBJECT	
IN	C2E									
KALAGARH			10	OPEN		REPAIR		20		
R	3HED		2	FABRICATION				35	40	
BHOP			30	RAH GANGA PROJECT						

25X16

7, 25

DATE OF PHOTO	TYPE	QUALITY	CLAS	NO. OF CARDS
APRIL 65	4	1	3	1

CLASSIFICATION CONF CAPTIONED BY PK



PHOTO NO. 11 Approved For Release 1999/09/22 : CIA-RDP78-05867A000502000014-8

COUNTRY PROVINCE *WIC 5510*

AREA NO	SUBJECT	SUBJECT	SUBJECT	SUBJECT	SUBJECT	SUBJECT	SUBJECT	SUBJECT
<i>IN</i>	<i>CD7</i>	<i>AH\$</i>	<i>C28</i>					
<i>1</i>	<i>ETA</i>	<i>H</i>	<i>T</i>	<i>E</i>	<i>C</i>	<i>H</i>	<i>N</i>	<i>I</i>
<i>1</i>	<i>N</i>	<i>I</i>	<i>N</i>	<i>G</i>	<i>C</i>	<i>E</i>	<i>N</i>	<i>T</i>
								<i>E</i>
								<i>R</i>
								<i>O</i>
								<i>F</i>
								<i>I</i>
								<i>C</i>
								<i>E</i>

DATE OF PHOTO	TYPE	QUALITY	CLASS	NO. OF CAMS
<i>June 15</i>	<i>4</i>	<i>1</i>	<i>3</i>	<i>3</i>

CLASSIFICATION *CONFIDENTIAL* CAPTIONED BY *ek*

PHOTO NO. 117725  
 Approved For Release 1999/09/22 : CIA-RDP78-05867A000502000014-8

COUNTRY PROVINCE WAC 551C

AREA NO	SUBJECT	SUBJECT	SUBJECT	SUBJECT	SUBJECT	SUBJECT	SUBJECT	SUBJECT
IN	CD7	MS	CZE					
NETA H			TECHNICAL					TRA
ININING			CENTER					WALEHO
UBE,			MACHINE					SHOP (FRONT
END)								

7,9,25 25X10

DATE OF PHOTO	TYPE	QUALITY	CLASS	NO. OF CARDS
June 65	4	1	3	3

CLASSIFICATION CONF CAPTIONED BY EK



PHOTO NO: 1177726  
 LOT NO: P1101-67  
 APPROVED FOR RELEASE: 1998/09/22  
 CIA-RDP78-05867A00050200004-8

AREA NO	SUBJECT	SUBJECT	SUBJECT	SUBJECT	SUBJECT	SUBJECT	SUBJECT	SUBJECT
IN	C.07	HA	CRE					
KD	TA	H	TECHNICAL					
IN	NG	CENTER	LUBRIC					
IL	BT	DRA	GE					
MACHINE SHOP AT REAR OF								

DATE OF PHOTO		TYPE	QUALITY	CLASS	NO. OF CARDS
June 65		4	1	3	3
CLASSIFICATION			CAPTIONED BY		
Conf			EK		

25X1C

PHOTO NO: 1177727  
 LOT NO: [Handwritten]  
 MAP REFERENCE: [Handwritten]  
 COORDS: Approved For Release 1999/09/22 : CIA-RDP78-05867A000502000014-8  
 PROVINCE: WNC 531C

AREA NO	SUBJECT	SUBJECT	SUBJECT	SUBJECT	SUBJECT	SUBJECT	SUBJECT	SUBJECT
IN	APB	COI	CZE					
RUTA	H		TECHNICAL					
TRAINING		CENTER					LECTURE	
E HALL			OPEN				REPAIR SHOP	

7.9.25 25X1C

DATE OF PHOTO	TYPE	QUANTITY	CLASS	NO. OF CARDS
JUNE 65	4	1	3	3

CLASSIFICATION: [Handwritten]  
 CAPTIONED BY: [Handwritten]

PHOTO NO. 1177728  
 LOT NO. [blank]  
 MAP REFERENCE [blank]  
 LAWLICK [blank]  
 LONGWICK [blank]  
 CO. 1177728  
 APPROVED FOR RELEASE 1999/09/22 : CIA-RDP78-05867A000502000014-8

PROVINCE WAC 551C

AREA NO	SUBJECT	SUBJECT	SUBJECT	SUBJECT	SUBJECT	SUBJECT	SUBJECT	SUBJECT
IN	NA & CO	7	AGP					
	TECHNICAL							
	TRAINING CENTER							
	EQUIPMENT							

DATE OF PHOTO	TYPE	QUALITY	CLASS	NO. OF CARDS
June 65	4	1	3	3

FORM NO. 174 1 Jun 58  
 APPROVED FOR RELEASE 1999/09/22 : CIA-RDP78-05867A000502000014-8  
 PHOTO ANALYSIS REPORT

PHOTO NO. 1177729

LOT NO. PH01-67

APPROVED FOR RELEASE DATE: 1999/09/22

CIA-RDP78-05867A000502000040 E

WAC 531C

AREA NO	SUBJECT	SUBJECT	SUBJECT	SUBJECT	SUBJECT	SUBJECT	SUBJECT	SUBJECT
IN	HA3	CO7						
KOTAH			TECHNICAL					TRA
WINING			CENTER					-

25X1C

DATE OF PHOTO	TYPE	QUALITY	CLASS	NO. OF CARDS
June 65	4	1	3	2

CLASSIFICATION: Conf

APPROVED FOR RELEASE DATE: 1999/09/22

CIA-RDP78-05867A000502000014-8

PHOTO ANALYSIS REPORT

PHOTO NO: 1177730  
 LOT NO: 179  
 MAP REFERENCE: 25X1C  
 LAWFIDE: 179  
 MONOFIDE: 179  
 Approved For Release 1999/09/22 : CIA-RDP78-05867A0005020000148

AREA NO	SUBJECT	SUBJECT	SUBJECT	SUBJECT	SUBJECT	SUBJECT	SUBJECT	SUBJECT
IN	ALC	DDF	AKV					
KANK'OT			WATER			TOWER		
AND	PUMP		HOU			BE		
AD						WI		RO

DATE OF PHOTO	TYPE	QUALITY	CLASS	NO. OF CARDS
179	4	1	3	3



PHOTO NO. **1177732**      LOT NO. **PHOTO-67**      MAP REFERENCE **2358**      LATITUDE **70 56 E**      SCHEMATIC  
 COORDINATE **Approved For Release 1999/09/22 : CIA-RDP78-05867A000502000014-8**

PROJECT **WAC 561 B**

AREA NO	SUBJECT	SUBJECT	SUBJECT	SUBJECT	SUBJECT	SUBJECT	SUBJECT	SUBJECT
<b>IN</b>	<b>CRE</b>							
<b>RANK</b>	<b>DOT</b>		<b>EQUIPMENT</b>				<b>BT</b>	
<b>DAMAGE</b>	<b>AREA</b>		<b>OF</b>		<b>TAE</b>		<b>CE</b>	
<b>NTRAL</b>	<b>MECHANICAL</b>		<b>UNIT</b>					

**7, 25**      25X1C

DATE OF PHOTO	TYPE	QUALITY	CLASS	NO. OF CARDS
<b>FEB 65</b>	<b>4</b>	<b>1</b>	<b>3</b>	<b>1</b>

CLASSIFICATION **Conf**      CAPTIONED BY **SK**

PHOTO NO. 1177793  
 LOT NO. 2718N  
 MAP REFERENCE 7036E  
 APPROVED FOR RELEASE 1999/09/22 - CIA-RDP78-05867A000502000014-8

COUNTRY PROVINCE WPC 561B

AREA NO	SUBJECT	SUBJECT	SUBJECT	SUBJECT	SUBJECT	SUBJECT	SUBJECT	SUBJECT
IN 12E								
R A J K O T			W O L K B H O P B					O F
T H E		C E N T R A L						M E C H A N I
C A L		U N I T						

25X1C

725

DATE OF PHOTO	TYPE	QUALITY	CLASS	NO. OF CARDS
Aug. 65	4	1	3	1



Approved For Release 1999/09/22 : CIA-RDP78-05867A000502000014-8

PHOTO NO.	1177734	MAP REFERENCE	2218N	7056E
COUNTRY		PROVINCE	WAC	361B
AREA NO.	IN CRE	SUBJECT		
	RAJ KOT	SUBJECT	WOLK	HOP
	THE	SUBJECT	CENTRAL	MECHANICAL
	CAL	SUBJECT	UNIT	

25X1C

725

DATE OF PHOTO	TYPE	QUANTITY	CLASS	NO. OF CARDS
Feb. 65		41	3	1

CAPTIONED BY  
EK

Approved For Release 1999/09/22 : CIA-RDP78-05867A000502000014-8



PHOTO NO. 1175286  
 COPI NO. 1  
 APPROVED FOR RELEASE 1999/09/22 CIA-RDP78-05867A000502000014-8

COUNTRY PROVINCE

AREA NO	SUBJECT	SUBJECT	SUBJECT	SUBJECT	SUBJECT	SUBJECT	SUBJECT	SUBJECT
14	CZE	AKV						
	BARAHULLA	PROJECT						
	ACHINE	REPAIR						

(BIC)

25  
 7, 28 25X1C

DATE OF PHOTO	TYPE	QUALITY	CLASS	NO. OF CARDS
June 65	41		3	2

PHOTO NO: 1177737  
 COORDINATE: Approved For Release 1999/09/22 : CIA-RDP78-05867A000502000014-8  
 DATE: 1967  
 REFERENCE: WAC 440 C

AREA NO	SUBJECT	SUBJECT	SUBJECT	SUBJECT	SUBJECT	SUBJECT	SUBJECT	SUBJECT
INDU	ANV							
DELHI		LRG		UP		TR	EA	11
FR.	BA	3	1	DARA		BL	IDGE	6E
AT	NA	JAF		GARH				DRAIN

25X1C

1, 29

DATE OF PHOTO	TYPE	QUALITY	CLASS	NO. OF CARDS
MAY 65	4	1	3	2

CLASSIFICATION: Conf  
 CAPTIONED BY: [Signature]

PHOTO NO. 1177738  
 Approved For Release 1999/09/22 : CIA-RDP78-05867A000502000014-8

COUNTRY ANTARCTIC PROVINCE WALESIC

AREA NO	SUBJECT	SUBJECT	SUBJECT	SUBJECT	SUBJECT	SUBJECT	SUBJECT	SUBJECT	SUBJECT
D	BK6	D3B							
MIRN	4		S	10	V	I	E	T	15
M	LK6		W	20	(FR	A	I	C)	25
				30					35

1.4725X1A

DATE OF PHOTO	TYPE	QUALITY	CLASS	NO. OF CARDS
Dec 65	657	✓	3	

CLASSIFICATION Conf CAPTIONED BY

PHOTO NO. 1177739

LOT NO. 24466

MAP REFERENCE

LAZFLUX

LONGITUDE

COUNTRY ANTARCTIC

PROVINCE WAC 1751C

AREA NO	SUBJECT	SUBJECT	SUBJECT	SUBJECT	SUBJECT	SUBJECT	SUBJECT	SUBJECT	SUBJECT
D	IK6	D3B							
M1	RN	54		50	✓	ICE		15	STAI
N	LK	G		30		PWR		35	STAI
N	AT	45		30					

(1/4, 7, 17) 25X1A

DATE OF PHOTO	TYPE	QUALITY	CLASS	NO. OF CARDS
Dec 68 - Apr 69	654	✓	3	

CLASSIFICATION Conf

CAPTIONED BY



PHOTO NO. 1177790 LOT NO. P641066 MAP REFERENCE WAC 1751C LATITUDE 6623K LONGITUDE

COONTRY INTERACTIC Approved For Release 1999/09/22 : CIA-RDP78-05867A000502000014-8

AREA NO	SUBJECT	SUBJECT	SUBJECT	SUBJECT	SUBJECT	SUBJECT	SUBJECT	SUBJECT	SUBJECT
D	BK6	D3B	AM9						
M	RA	34	50	10	V	1	6	1	13
N	23	K	G	30	W	11	1	1	1
R	AD	10	7	30	H	0	0	0	0

LIFE (CENT) + RADIO  
 47A (REG MC).

DATE OF PHOTO	TYPE	QUALITY	CLASS	NO. OF CARDS
Sept -	6	5	4	3

CLASSIFICATION Conf CAPTIONED BY

FORM NO. 174 Approved For Release 1999/09/22 : CIA-RDP78-05867A000502000014-8

PHOTO ANALYSIS REPORT

PHOTO NO. 117701  
 LOT NO. 26446  
 DATE REFERENCE 1999/09/22  
 CLASSIFIC. 66338  
 ID NUMBER 92016

Approved For Release 1999/09/22 : CIA-RDP78-05867A000502000014-8

COUNTRY ANTARCTIC PROVINCE WAC 1751C

AREA NO.	SUBJECT	SUBJECT	SUBJECT	SUBJECT	SUBJECT	SUBJECT	SUBJECT	SUBJECT
D	DK6	D3B	ACW					
M1	R N Y		S O V I E T				B T A T	
N	L K G	W.					D I E S E L	O I C
	T - K	A G E					(FC)	

(1.4.7.16) 25X1A

DATE OF PHOTO	TYPE	QUALITY	CLASS	NO. OF CARDS
Dec 65	65	4	3	3



CLASSIFICATION  
 CAPTIONED BY  
 Approved For Release 1999/09/22 : CIA-RDP78-05867A000502000014-8  
 PHOTO ANALYSIS REPORT



PHOTO NO. 117742  
 LOT NO. 6633  
 MAP REFERENCE 93016  
 APPROVED FOR RELEASE 1999/09/22 CIA-RDP78-05867A000502000014-8

COUNTRY ANTARCTIC PROVINCE WAC 1751C

AREA NO	SUBJECT	SUBJECT	SUBJECT	SUBJECT	SUBJECT	SUBJECT	SUBJECT	SUBJECT
J	BK6	DSB						
M	R	N	Y	10	V	I	E	T
N	(8	L	D	20				
				30				
				40				

1.4.77 25X1A  
 [REDACTED]

DATE OF PHOTO	TYPE	QUALITY	CLASS	NO. OF CARDS
Dec 68	6	5	3	2

PHOTO NO. 1177743  
 LOT NO. 2641066  
 MAP REFERENCE  
 LABRLES  
 APPROVED FOR RELEASE 1999/09/22 - CIA-RDP78-05867A000502000014-8  
 ANTARCTIC  
 PROJECT WAC 1751C

AREA NO	SUBJECT	SUBJECT	SUBJECT	SUBJECT	SUBJECT	SUBJECT	SUBJECT	SUBJECT
D	15K6	15K4						
MIRN	34		80	10	U	15	10	20
N	25	10	5	30	S	35	10	20
U	25			30				

(4) 25X1A

DATE OF PHOTO	TYPE	QUALITY	CLASS	NO. OF CARDS
Dec 63 - Apr 65	1	2	3	2

CLASSIFICATION: Conf  
 CAPTIONED BY: [Signature]

PHOTO NO. 1177744  
 LOT NO. *1177744*  
 MAP REFERENCE *1177744*  
 LATITUDE *66° 52' S*  
 LONGITUDE *150° 00' W*

COUNTRY ANTARCTIC PROVINCE *WATER*

AREA NO.	SUBJECT	SUBJECT	SUBJECT	SUBJECT	SUBJECT	SUBJECT	SUBJECT	SUBJECT	SUBJECT
D	BICY	BK6							
MIRN	Y		SOVIET			STAT			
N		ROAD				PROPAGATION			
N		LABORATORY							

✓ 25X1A

DATE OF PHOTO	TYPE	QUANTITY	CLASS	NO. OF CARDS
Dec 63 - Apr 65	1	2	3	2

CLASSIFICATION *Conf* CAPTIONED BY *[Signature]*

PHOTO NO. 1177745  
 LOY NO. 241166  
 MAP REFERENCE  
 LATITUDE  
 LONGITUDE  
 Approved For Release 1999/09/22 : CIA-RDP78-05867A000502000014-8

COUNTRY ANTARCTIC PROVINCE WAGINIC

AREA NO	SUBJECT	SUBJECT	SUBJECT	SUBJECT	SUBJECT	SUBJECT	SUBJECT	SUBJECT	SUBJECT
D	BK4	BK6							
MI	RN	Y	80	V	I	E	T	18	8
N	-	A	U	R	O	R	A	L	23
									23
									23
									23

4 25X1A

DATE OF PHOTO	TYPE	QUALITY	CLASS	NO. OF CARDS
Dec 63 - Apr 65	1	2	3	2

CLASSIFICATION Conf CAPTIONED BY [Signature]

PHOTO NO. 1177746  
 COORDINATE ANTARCTIC  
 LOT NO. 641066  
 MAP REFERENCE  
 LAB NUMBER  
 SPONSORING  
 Approved For Release 1999/09/22 : CIA-RDP78-05867A000502000014-8  
 WAC 1751C

AREA NO	SUBJECT	SUBJECT	SUBJECT	SUBJECT	SUBJECT	SUBJECT	SUBJECT	SUBJECT
D	BK6	BK4	AM9					
MIRN	4		80	U	IC		5	TAT
N		25	R	10		30	T	RAN
R		45				30		M

MAIN 5-KW

423/5X1A

DATE OF PHOTO	TYPE	QUALITY	CLASS	NO. OF CARDS
Dec 65	65	1	3	3



CLASSIFICATION  
 CAPTIONED BY

Cont

PHOTO NO. 117 Approved For Release 1999/09/22 : CIA-RDP78-05867A000502000014-8

COUNTRY ANTARCTIC PROVINCE WAC 1751C

AREA NO	SUBJECT	SUBJECT	SUBJECT	SUBJECT	SUBJECT	SUBJECT	SUBJECT	SUBJECT
D	WK6	WK4	AM9					
MIRN	4		8	10	U	1	13	20
N	23	10	20					
RS	43		30					

MAIN 1-KW

2375X1A

DATE OF PHOTO	TYPE	QUALITY	CLASS	NO. OF CARDS
Dec 65 - Apr 68	1	2	3	3

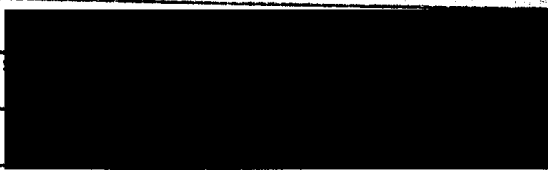
PHOTO NO. **1177748** LOT NO. *24016* MAP REFERENCE *2818* LABRACK *2818* 1957/1958

COUNTRY **ANTARCTIC** PROVINCE **WATER**

AREA NO	SUBJECT	SUBJECT	SUBJECT	SUBJECT	SUBJECT	SUBJECT	SUBJECT	SUBJECT	SUBJECT
<i>D</i>	<i>BK4</i>	<i>BK6</i>	<i>AM9</i>						
<i>MIRNY</i>	<i>3</i>	<i>8</i>	<i>10</i>	<i>U</i>	<i>11</i>	<i>12</i>	<i>13</i>	<i>14</i>	<i>15</i>
<i>N</i>	<i>25</i>	<i>26</i>	<i>27</i>	<i>28</i>	<i>29</i>	<i>30</i>	<i>31</i>	<i>32</i>	<i>33</i>
<i>STATION</i>	<i>43</i>		<i>30</i>						

25X1A

DATE OF PHOTO	TYPE	QUALITY	CLASS	NO. OF CARDS
<i>Dec 63 - Apr 65</i>	<i>1</i>	<i>2</i>	<i>3</i>	<i>3</i>



FORM NO. 174 1 A-56 174 Approved For Release 1999/08/22 : CIA-RDP78-05867A00050200004-8

PHOTO ANALYSIS REPORT

PHOTO NO. 117719  
 LOT NO. 264  
 MAP REFERENCE 46375  
 LATITUDE 60° 00' 00" S  
 LONGITUDE 45° 00' 00" W  
 Approved For Release 1999/09/22 : CIA-RDP78-05867A000502000014-8

COUNTRY ANTARCTIC PROVINCE WAGNER

AREA NO	SUBJECT	SUBJECT	SUBJECT	SUBJECT	SUBJECT	SUBJECT	SUBJECT	SUBJECT	SUBJECT
D	PK4	PK6	AM9						
MIRN	Y		50	10	V	I	C	T	13
N		23	RAD	10	30	K	E	C	E
STAN		45	10	30					35

25X1A  
 (4.23)

DATE OF PHOTO	TYPE	QUALITY	CLASS	NO. OF CARDS
Dec 65	63	1	2	3

CLASSIFICATION [redacted] CAPTURED BY [redacted]



PHOTO NO. 1177750 LOT NO. 1999109/22 MAP REFERENCE 705867A LONGITUDE 000502000014-8  
 COUNTRY ANTARCTIC PROVINCE WAC 1819D

AREA NO	SUBJECT	SUBJECT	SUBJECT	SUBJECT	SUBJECT	SUBJECT	SUBJECT	SUBJECT
D	BK6	BK4	D3B					
V	0	5	T	3	0	K		
				10	8	0	V	I
								15
								20
								25
								30
								35
								40
								45
								50

ST 8 FOR US VLF PROGRAM.

DATE OF PHOTO	TYPE	QUALITY	CLASS	NO. OF CARDS
Dec 63 - Apr 65	4	2	3	3

PHOTO NO. 17775 LOT NO. 41466 NAV REFERENCE 7675 LATITUDE 7675 LONGITUDE 7675

Approved For Release 1999/09/22 : CIA-RDP78-05867A000502000014-8  
 COUNTRY ANTARCTIC PROVINCE WAC 1819D

AREA NO	SUBJECT	SUBJECT	SUBJECT	SUBJECT	SUBJECT	SUBJECT	SUBJECT	SUBJECT
D	BK6	BK0						
V	OSTOK		SOVIET			STATTI		
ON		METEOR		LOG		Y	AER	
OL	GY	LAB		BORATORY				

25X1A

DATE OF PHOTO	TYPE	QUALITY	CLASS	NO OF CARDS
Dec 63	65	12	3	2



CLASSIFICATION Conf CAPTIONED BY



PHOTO NO. 117A058 Approved For Release 1999/09/22 : CIA-RDP78-05867A000502000014-8

COUNTRY ANTARCTIC PROVINCE (LTC 1819D)

AREA NO D SUBJECT BK6 SUBJECT BK4 SUBJECT BE4 SUBJECT SUBJECT SUBJECT SUBJECT

V 5 5 7 0 K 10 10 10 10 10 10 10 10 10 10  
 20 20 20 20 20 20 20 20 20 20  
 H R 0 N 45 0 6 R A P H S 30 used in E German  
 GEODETIC STUDIES.

4 25X1A

DATE OF PHOTO	TYPE	QUALITY	CLASS	NO. OF CARDS
Jan 65	1	2	3	2

CLASSIFICATION Conf CAPTIONED BY





PHOTO NO. 1177756 LOT NO. 166 MAP REFERENCE 68468  
 Approved For Release 1999/09/22 : CIA-RDP78-05867A000502000044-8

COUNTRY ANTARCTIC PROVINCE WAC 1754D

AREA NO	SUBJECT	SUBJECT	SUBJECT	SUBJECT	SUBJECT	SUBJECT	SUBJECT	SUBJECT
D	BK 6	C29	D3B					
M O L O	<sup>3</sup> D	E Z H N	<sup>10</sup> A Y A			<sup>13</sup> S O V I E T		<sup>20</sup>
β T A T	<sup>23</sup> L O	<sup>30</sup> -	A R B	<sup>33</sup> O L I T				<sup>40</sup>
R L - F	<sup>43</sup> A O	<sup>50</sup> B L D	G	uc				

(147) 25X1A

DATE OF PHOTO	TYPE	QUALITY	CLASS	NO. OF CARDS
Sub 65	4	2	3	3

CLASSIFICATION Conf CAPTIONED BY

PHOTO NO. 117 Approved For Release 1999/09/22 : CIA-RDP78-05867A000502000014-8

COUNTRY	ANTARCTIC		PROVINCE	WAC 1754D		LATITUDE	6740 S		LONGITUDE	4551 E	
AREA NO	D	SUBJECT	BK6	SUBJECT	ARL9	SUBJECT	D30	SUBJECT		SUBJECT	
	M	D	L	O	D	E	Z	H	N	A	Y
	S	T	A	T	I	O	A			R	A
	N	S	A	L	F	T	E	R	B	L	D

DATE OF PHOTO	TYPE	QUALITY	CLASS	NO. OF CARDS
Dec 17 Apr 65	✓	2	3	3
CAPTIONED BY				



PHOTO NO. **1177000** LOT NO. **66-166** MAP REFERENCE **67406** LONGITUDE **4551E**  
 Approved For Release 1999/09/22 : CIA-RDP78-05867A000502000014-8

COUNTRY **ANTARCTIC** PROVINCE **WAC 1754D**

AREA NO	SUBJECT	SUBJECT	SUBJECT	SUBJECT	SUBJECT	SUBJECT	SUBJECT	SUBJECT
<b>1</b>	<b>BK6</b>	<b>D3-B</b>						
<b>M 0 1 0</b>	<b>1</b>	<b>1</b>	<b>10</b>	<b>10</b>	<b>10</b>	<b>10</b>	<b>10</b>	<b>10</b>
<b>S T A</b>	<b>10</b>	<b>10</b>	<b>10</b>	<b>10</b>	<b>10</b>	<b>10</b>	<b>10</b>	<b>10</b>
<b>OME</b>	<b>T</b>	<b>E</b>	<b>N</b>	<b>T</b>				

(1.47) 25X1A

DATE OF PHOTO	TYPE	QUALITY	CLASS	NO. OF CARDS
<b>Dec 68</b>	<b>5</b>	<b>✓</b>	<b>2</b>	<b>3</b>
<b>Apr 65</b>	<b>5</b>	<b>✓</b>	<b>2</b>	<b>2</b>

CLASSIFICATION **Conf** CAPTIONED BY **[Signature]**



PHOTO NO. 117760  
 Approved For Release 1999/09/22 : CIA-RDP78-05867A000502000014-8

COUNTRY ANTARCTIC PROVINCE WAC 1794 C

AREA NO	SUBJECT	SUBJECT	SUBJECT	SUBJECT	SUBJECT	SUBJECT	SUBJECT	SUBJECT
D	BK6	D3B	EGV					
N	O	V	O	L	A	Z	A	R
E	V	S	K	A	Y	A		
V	I	E	T	S	T	A	T	I
A	N	A	N	A	L	F	L	O

DATE OF PHOTO	TYPE	QUALITY	CLASS	NO. OF CARDS
Dec 68 - Apr 65	4	2	3	3

CLASSIFIED BY [Signature]



PHOTO NO: 1177762

LOT NO:

MAP REFERENCE:

SCALE:

LONGITUDE:

COUNTRY: ANTARCTIC

Approved For Release 1999/09/22 : CIA-RDP78-05867A00050200004-8

AREA NO: D

SUBJECT: BK6

SUBJECT: BK4

SUBJECT:

SUBJECT:

SUBJECT:

SUBJECT:

SUBJECT:

SUBJECT:

NOV 01 A Z A R E V S K A Y A

V I C T S T A T I O N - W O R K

H O P

(4) 25X1A

DATE OF PHOTO	TYPE	QUALITY	CLASS	NO. OF CARDS
Dec 63 - April 65	1	2	3	✓

CLASSIFICATION: Conf

CAPTIONED BY:

FORM NO. 174 Approved For Release 1999/09/22 : CIA-RDP78-05867A00050200004-8

PHOTO ANALYSIS REPORT

PHOTO NO. 1177763 LOT NO. 1177763 MAY REFERENCE LAIRAGE 1177763 LOCATION

Approved For Release 1999/09/22 : CIA-RDP78-05867A000502000014-8

CO-CENTRE ANTARCTIC PROVINCE WAC 1794C

AREA NO	SUBJECT	SUBJECT	SUBJECT	SUBJECT	SUBJECT	SUBJECT	SUBJECT	SUBJECT
D	BK6	BK4	Am9					
N O V O I A Z A R E V S K A Y A								
V I E T B T A T - R A D I O								
R O O M								

DATE OF PHOTO	TYPE	QUALITY	CLASS	NO. OF CARDS
Dec 63 - April 65	1	2	3	3

CLASSIFICATION Conf CAPTIONED BY



FORM NO. 174 Approved For Release 1999/09/22 : CIA-RDP78-05867A000502000014-8

PHOTO ANALYSIS REPORT

PHOTO NO. 1177764  
 MAP REFERENCE: 1440466  
 APPROVED FOR RELEASE 1999/09/22 : CIA-RDP78-05867A000502000014-8

COUNTRY: ANTARCTIC  
 PROVINCE: WAC 1794C

AREA NO	SUBJECT	SUBJECT	SUBJECT	SUBJECT	SUBJECT	SUBJECT	SUBJECT	SUBJECT	SUBJECT
D	BK6	BK4	Area 1						
NOV	01	A2	ARE	10	1	BK	AY	A	20
VICT	23	ST	AT	30	0	N	-	35	RAD
RESEARCH	45	RESEARCH	50	ROOM					

4.23 / 25X1A

DATE OF PHOTO	TYPE	QUALITY	CLASS	NO. OF CARDS
Dec 63 - April 65	1	2	3	3

PHOTO NO. 1177565  
 LOT NO. 1794C  
 MAP REFERENCE 7  
 LATITUDE 66°30'E  
 LONGITUDE 179°00'W

Approved For Release 1999/09/22 : CIA-RDP78-05867A000502000014-8

COUNTRY ANTARCTIC PROVINCE WARE 1794C

AREA NO	SUBJECT	SUBJECT	SUBJECT	SUBJECT	SUBJECT	SUBJECT	SUBJECT	SUBJECT
D	BK6	BK4	BE4					
N	0	V	0	L	A	Z	A	R
V	I	E	T	S	T	A	T	I
C	H	A	M	B	E	C	(L	F

EVSKAYA 80  
 LEAD 00  
 + COUNTER (267)

DATE OF PHOTO	TYPE	QUALITY	CLASS	NO. OF CARDS
Dec 67 - Apr 65		2	3	3



PHOTO NO. **1177766** APPROVED FOR RELEASE 1999/09/22 - CIA-RDP78-05867A000502000014-8

COUNTRY **ANTARCTIC** PROVINCE **WAC 1794C**

AREA NO	SUBJECT	SUBJECT	SUBJECT	SUBJECT	SUBJECT	SUBJECT	SUBJECT	SUBJECT
<b>D</b>	<b>BK6</b>	<b>BK4</b>	<b>DE4</b>					
<b>NOV</b>	<b>0</b>	<b>L</b>	<b>A</b>	<b>Z</b>	<b>A</b>	<b>R</b>	<b>E</b>	<b>V</b>
<b>V</b>	<b>I</b>	<b>E</b>	<b>A</b>	<b>S</b>	<b>T</b>	<b>A</b>	<b>T</b>	<b>O</b>
<b>O</b>	<b>L</b>	<b>O</b>	<b>G</b>	<b>I</b>	<b>C</b>	<b>A</b>	<b>L</b>	<b>L</b>
								<b>LABORATORY</b>

**25X1A**

DATE OF PHOTO	TYPE	QUALITY	CLASS	NO. OF CARDS
<b>Dec 67 -</b>				
<b>Apr 65</b>	<b>✓</b>	<b>✓</b>	<b>3</b>	<b>3</b>

PHOTO NO. 1177187  
 LOT NO. 7046  
 APPROVED FOR RELEASE 1999/09/22 CIA-RDP78-05867A000502000014-8

COUNTRY ANTARCTIC  
 PROVINCE WAC 1794C

AREA NO	D	SUBJECT	BK6	SUBJECT	BK4	SUBJECT	BE4	SUBJECT		SUBJECT		SUBJECT		SUBJECT	
	N O V O L A Z A R E V S K A Y A														
	V I E W S T A T I O N														
	W A T E R L E V E L														

25X1A-

DATE OF PHOTO	TYPE	QUALITY	CLASS	NO. OF CARDS
Dec 67 - Jan 68	4	2	3	3

PHOTO NO. **1177768** LOT NO. *174* **Approved For Release 1999/09/22 : CIA-RDP78-05867A000502000014-8**

COUNTRY *INDONESIA* PROVINCE *WAC 174C*

AREA NO	SUBJECT	SUBJECT	SUBJECT	SUBJECT	SUBJECT	SUBJECT	SUBJECT	SUBJECT	SUBJECT
<i>D</i>	<i>BK6</i>	<i>BK4</i>							
<i>NOV</i>	<i>0</i>	<i>L</i>	<i>A</i>	<i>L</i>	<i>A</i>	<i>R</i>	<i>C</i>	<i>V</i>	<i>S</i>
<i>V</i>	<i>1</i>	<i>S</i>	<i>I</i>	<i>A</i>	<i>1</i>	<i>0</i>	<i>0</i>	<i>0</i>	<i>0</i>
<i>P</i>	<i>R</i>	<i>E</i>	<i>S</i>	<i>F</i>	<i>U</i>	<i>R</i>	<i>E</i>	<i>11</i>	<i>Y</i>
								<i>ROGEN</i>	<i>GENERATOR</i>

25X1A

DATE OF PHOTO	TYPE	QUALITY	CLASS	NO. OF CARDS
<i>See 174</i>	<i>174</i>	<i>2</i>	<i>3</i>	<i>4</i>

FORM NO. 174 **Approved For Release 1999/09/22 : CIA-RDP78-05867A000502000014-8**

**PHOTO ANALYSIS REPORT**

PHOTO NO 1177769 LOT NO P64046 DATE 1965

Approved For Release 1999/09/22 : CIA-RDP78-05867A000502000014-8  
COUNTRY ANTARCTIC PROJECT WAC-1794C

AREA NO	SUBJECT	SUBJECT	SUBJECT	SUBJECT	SUBJECT	SUBJECT	SUBJECT	SUBJECT
D	BK6	BK4	BE4					
	N O V O	L A Z A R E V	K A Y A					
	V I E T	T A T I O N						
	M C H A M B E R	(L F T) + RADIO						

INSTRUMENTS

25X1A

DATE OF PHOTO	TYPE	QUALITY	CLASS	NO. OF CARDS
Dec 65				
Apr 65	1	2	3	3

CLASSIFICATION Conf CAPTIONED BY [Signature] FORM NO 174 Approved For Release 1999/09/22 : CIA-RDP78-05867A000502000014-8 PHOTO ANALYSIS REPORT

PHOTO NO. **1177770**      LOT NO. **241066**      DATE RECEIVED **APR 65**      LATITUDE **78° 53' 6" S**      LONGITUDE **174° 00' 0" E**  
 COUNTRY **ANTARCTIC**      APPROVED FOR RELEASE 1999/09/22      CIA-RDP78-05867A000502000014-8

AREA NO. **D**      SUBJECT **BK6**      SUBJECT **BK4**      SUBJECT **BE4**      SUBJECT      SUBJECT      SUBJECT      SUBJECT      SUBJECT

**N O V O L A Z A R E V S K A Y A**  
**V I E T S T A T I O N - I N S T R U M E N T S C R E E N WITH ELEC PAN**

**ASSMAN PSYCHOMETIC.**

**25X1A**

DATE OF PHOTO	TYPE	QUALITY	CLASS	NO. OF CARDS
Dec 63 Apr 65	4	2	3	3

CLASSIFICATION **Conf**      CAPTIONED BY **[Signature]**  
 FORM NO. 174      APPROVED FOR RELEASE 1999/09/22      CIA-RDP78-05867A000502000014-8  
 PHOTO ANALYSIS REPORT

PHOTO NO. **1177771** | LOT NO. *064466* | JAN REFERENCE *WAC 1794C* | LABRUCS | LONGRUCS  
 COUNTRY **ANTARCTIC** | APPROVED FOR RELEASE 1999/09/22 - CIA-RDP78-05867A000502000014-8

AREA NO	SUBJECT	SUBJECT	SUBJECT	SUBJECT	SUBJECT	SUBJECT	SUBJECT	SUBJECT
<b>D</b>	<b>BK6</b>	<b>BK4</b>	<b>BE4</b>					
<b>N</b>	<b>O</b>	<b>V</b>	<b>O</b>	<b>L</b>	<b>A</b>	<b>Z</b>	<b>A</b>	<b>R</b>
<b>U</b>	<b>I</b>	<b>E</b>	<b>T</b>	<b>S</b>	<b>T</b>	<b>A</b>	<b>T</b>	<b>I</b>
<b>A</b>	<b>T</b>	<b>I</b>	<b>C</b>	<b>R</b>	<b>A</b>	<b>D</b>	<b>I</b>	<b>O</b>

*NOV 10 3 50*  
*VIET 23 30 33*  
*ATIC 45 30 33*  
*RECEIVERS*

25X1A

DATE OF PHOTO	TYPE	QUALITY	CLASS	NO. OF CARDS
<i>Dec 53</i>	<i>65</i>	<i>1</i>	<i>2</i>	<i>3</i>



CLASSIFICATION **Conf** | CAPTIONED BY *[Signature]*

PHOTO NO. 117773 NOT NO. 117773 MAP REFERENCE 2044 LATITUDE 110°E  
 Approved For Release 1999/09/22 : CIA-RDP78-05867A000502000014-8


COUNTRY ANTARCTIC PROVINCE WAC 1794C

AREA NO	SUBJECT	SUBJECT	SUBJECT	SUBJECT	SUBJECT	SUBJECT	SUBJECT	SUBJECT
D	BK4	BK6	BE4					
	NOV	0	L A Z A R E V	S K I Y A				
	V I E T		F A T I O N				R A D I O	
	T I E		D O L I T E					

AFTER CONSULTATION FOR USE  
 AS R-100K

25X1A

DATE OF PHOTO	TYPE	QUALITY	CLASS	NO. OF CARDS
Dec 63 - Apr	654	2	3	3



Approved For Release 1999/09/22 : CIA-RDP78-05867A000502000014-8

PHOTO NO.	LOT NO.	REFERENCE	LATITUDE	LONGITUDE
	1466	7046	1150 E	
COUNTRY	PROVINCE			
ANTARCTIC	WAC 1794			
AREA NO	SUBJECT	SUBJECT	SUBJECT	SUBJECT
D	18K4	18K6	18E4	
	3	10	13	20
NOVOLA	AREV	SKAYA		80
VIENT	33	30	33	30
	STAY	ION		RADIC
THE	30			INSTALLED
	30			

25X1A

DATE OF PHOTO	TYPE	QUALITY	CLASS	NO. OF CARDS
Dec 63 - Apr	65	2	3	3

CAPTIONED BY

Approved For Release 1999/09/22 : CIA-RDP78-05867A000502000014-8





PHOTO NO. 1177775 LOT NO. MAP REFERENCE LATTITUDE LONGITUDE  
 Approved For Release 1999/09/22 : CIA-RDP78-05867A000502000014-8

COUNTRY ANTARCTIC PROVINCE WAC 1794C

AREA NO	SUBJECT	SUBJECT	SUBJECT	SUBJECT	SUBJECT	SUBJECT	SUBJECT	SUBJECT
D	17K	17K6	17K4					
	3	17	18	19	20	21	22	23
	24	25	26	27	28	29	30	31
	32	33	34	35	36	37	38	39
	40	41	42	43	44	45	46	47
	48	49	50	51	52	53	54	55

25X1A

DATE OF PHOTO	TYPE	QUALITY	CLASS	NO. OF CAPS
1965	65	2	3	3

CLASSIFICATION CAPTIONED BY

PHOTO NO. 1177776  
 APPROVED FOR RELEASE 1999/09/22 : CIA-RDP78-05867A000502000014-8

COUNTRY ANTARCTIC PROJECT WAC 1794C

AREA NO	SUBJECT	SUBJECT	SUBJECT	SUBJECT	SUBJECT	SUBJECT	SUBJECT	SUBJECT
D	BK4	BK6	BE4					
NOV	03	LAZAREV	SKAYA					SO
VIET	23	STATION				35	GALVA	20
NOMICTER	43	FOR						

RADIATION MEASUREMENTS

25X1A

DATE OF PHOTO	TYPE	QUALITY	CLASS	NO. OF CARDS
Dec 63 - Apr 65		2	3	3



CLASSIFICATION Conf CAPTIONED BY

Approved For Release 1999/09/22 : CIA-RDP78-05867A000502000014-8

PHOTO NO. 1177777 LOT NO. *28267* *WAC 1794C*

COUNTRY *ANTARCTIC* PROVINCE *WAC 1794C*

AREA NO	SUBJECT	SUBJECT	SUBJECT	SUBJECT	SUBJECT	SUBJECT	SUBJECT	SUBJECT
<i>D</i>	<i>BK4</i>	<i>BK6</i>	<i>BE4</i>					
<i>NOV 0</i>	<i>L</i>	<i>AZ</i>	<i>AR</i>	<i>EV</i>	<i>SKA</i>	<i>Y</i>	<i>A</i>	<i>810</i>
<i>VIE T</i>	<i>S</i>	<i>T</i>	<i>A</i>	<i>I</i>	<i>N</i>	<i>-</i>	<i>REC</i>	<i>OK</i>
<i>DING</i>	<i>P</i>	<i>O</i>	<i>T</i>	<i>C</i>	<i>N</i>	<i>T</i>	<i>10 METERS (GULF WIND)</i>	
							<i>INSTANTANEOUS (TOP)</i>	

*4 25X1A*

DATE OF PHOTO	TYPE	QUALITY	CLASS	NO. OF CARDS
<i>Dec 67 - Apr 68</i>	<i>f</i>	<i>2</i>	<i>3</i>	<i>3</i>

CLASSIFICATION *Conf* CAPTIONED BY *[Signature]*

Approved For Release 1999/09/22 : CIA-RDP78-05867A000502000014-8

PHOTO ANALYSIS REPORT

PHOTO NO. 1177778  
 Approved For Release 1999/09/22 : CIA-RDP78-05867A000502000014-8

LOT NO. *21566* MAP REFERENCE *WAC 179C* LATITUDE *65° 20' S* LONGITUDE *150° 00' W*

COUNTRY *ANTARCTIC* PROVINCE *WAC 179C*

AREA NO.	SUBJECT	SUBJECT	SUBJECT	SUBJECT	SUBJECT	SUBJECT	SUBJECT	SUBJECT
<i>D</i>	<i>BK4</i>	<i>BK6</i>	<i>BE4</i>					
<i>NOV 0</i>	<i>5</i>	<i>L A Z A R</i>	<i>10</i>	<i>E V</i>	<i>15</i>	<i>S K A Y A</i>		<i>20</i>
<i>V I E T</i>	<i>25</i>	<i>S T A T</i>	<i>30</i>	<i>1</i>	<i>35</i>	<i>K I R N O</i>		<i>40</i>
<i>S A</i>	<i>45</i>	<i>S E I S</i>	<i>50</i>	<i>G R A</i>	<i>PHS (66 boxes), USE</i>			
<i>SEISMOGRAMS (56 boxes) + AERONET-CRASH (2 CR)</i>								

*3* 25X1A

DATE OF PHOTO	TYPE	QUALITY	CLASS	NO. OF CARDS
<i>Dec 67 - Sep 65</i>	<i>1</i>	<i>2</i>	<i>3</i>	<i>4</i>

CLASSIFICATION *Conf* CAPTIONED BY *[Signature]*

FORM NO. 174 Approved For Release 1999/09/22 : CIA-RDP78-05867A000502000014-8

PHOTO NO. 1177A Approved For Release 1999/09/22 : CIA-RDP78-05867A000502000014-8

COUNTRY *INDONESIA* PROVINCE *WAC*

AREA NO	SUBJECT	SUBJECT	SUBJECT	SUBJECT	SUBJECT	SUBJECT	SUBJECT	SUBJECT
<i>0</i>	<i>2K0</i>	<i>2K6</i>	<i>2E4</i>					
<i>0</i>	<i>0</i>	<i>0</i>	<i>0</i>	<i>5</i>	<i>L</i>	<i>A</i>	<i>2</i>	<i>A</i>
<i>0</i>	<i>0</i>	<i>0</i>	<i>0</i>	<i>10</i>	<i>R</i>	<i>E</i>	<i>U</i>	<i>S</i>
<i>0</i>	<i>0</i>	<i>0</i>	<i>0</i>	<i>15</i>	<i>A</i>	<i>Y</i>	<i>A</i>	<i>0</i>
<i>0</i>	<i>0</i>	<i>0</i>	<i>0</i>	<i>25</i>	<i>V</i>	<i>I</i>	<i>E</i>	<i>T</i>
<i>0</i>	<i>0</i>	<i>0</i>	<i>0</i>	<i>30</i>	<i>S</i>	<i>T</i>	<i>A</i>	<i>0</i>
<i>0</i>	<i>0</i>	<i>0</i>	<i>0</i>	<i>35</i>	<i>E</i>	<i>A</i>	<i>R</i>	<i>T</i>
<i>0</i>	<i>0</i>	<i>0</i>	<i>0</i>	<i>45</i>	<i>C</i>	<i>H</i>	<i>R</i>	<i>R</i>
<i>0</i>	<i>0</i>	<i>0</i>	<i>0</i>	<i>50</i>	<i>C</i>	<i>E</i>	<i>C</i>	<i>O</i>
<i>0</i>	<i>0</i>	<i>0</i>	<i>0</i>	<i>55</i>	<i>R</i>	<i>C</i>	<i>N</i>	<i>T</i>
<i>0</i>	<i>0</i>	<i>0</i>	<i>0</i>	<i>60</i>	<i>C</i>	<i>E</i>	<i>C</i>	<i>O</i>
<i>0</i>	<i>0</i>	<i>0</i>	<i>0</i>	<i>65</i>	<i>R</i>	<i>C</i>	<i>O</i>	<i>R</i>
<i>0</i>	<i>0</i>	<i>0</i>	<i>0</i>	<i>70</i>	<i>C</i>	<i>E</i>	<i>C</i>	<i>O</i>
<i>0</i>	<i>0</i>	<i>0</i>	<i>0</i>	<i>75</i>	<i>R</i>	<i>C</i>	<i>O</i>	<i>R</i>
<i>0</i>	<i>0</i>	<i>0</i>	<i>0</i>	<i>80</i>	<i>C</i>	<i>E</i>	<i>C</i>	<i>O</i>
<i>0</i>	<i>0</i>	<i>0</i>	<i>0</i>	<i>85</i>	<i>R</i>	<i>C</i>	<i>O</i>	<i>R</i>
<i>0</i>	<i>0</i>	<i>0</i>	<i>0</i>	<i>90</i>	<i>C</i>	<i>E</i>	<i>C</i>	<i>O</i>
<i>0</i>	<i>0</i>	<i>0</i>	<i>0</i>	<i>95</i>	<i>R</i>	<i>C</i>	<i>O</i>	<i>R</i>
<i>0</i>	<i>0</i>	<i>0</i>	<i>0</i>	<i>100</i>	<i>C</i>	<i>E</i>	<i>C</i>	<i>O</i>

25X1A

DATE OF PHOTO	TYPE	QUALITY	CLASS	NO. OF CARDS
<i>Dec 65</i>	<i>65</i>	<i>2</i>	<i>3</i>	<i>4</i>

PHOTO NO. 1177

LOT NO. 159

MAP REFERENCE 2546

LATITUDE 1150E

APPROVED FOR RELEASE 1999/09/22 CIA-RDP78-05867A000502000014-8

COUNTRY ANTARCTIC

PROVINCE WAC 1754C

AREA NO. D	SUBJECT 1BK4	SUBJECT 1BK6	SUBJECT BEY	SUBJECT	SUBJECT	SUBJECT	SUBJECT	SUBJECT
N O V O	' L A	Z A R E V	10	K A Y A	13			50
U I E T	23	1	T A T	20	10 N	-	33	A U R O R
A / G E	43	0	A G N E T	50	1	EM	LABORATORY	

25X1A

DATE OF PHOTO	TYPE	QUALITY	CLASS	NO. OF CARDS
Dec 65	1	2	3	3

CLASSIFICATION

APPROVED FOR RELEASE 1999/09/22 CIA-RDP78-05867A000502000014-8

FORM NO. 174 USE PREVIOUS EDITIONS

PHOTO ANALYSIS REPORT





PHOTO NO. 1177782	LOT NO.	NAV. MARKINGS	LATITUDE	LONGITUDE														
Approved For Release 1999/09/27 : CIA-RDP78-05867A000502000014-8																		
COUNTRY ANTARCTIC	PROVINCE WAR 1794C																	
AREA NO. D	SUBJECT 18K4	SUBJECT 18K6	SUBJECT BEV	SUBJECT	SUBJECT	SUBJECT	SUBJECT	SUBJECT										
N	O	U	O	L	A	Z	A	R	E	V	K	A	Y	A	S	O		
U	I	E	T	S	T	A	T	I	O	N	-	D	A	N	I	S		
H	Q	U	A	R	T	Z	H	-	N	A	G	N	E	T	O	M	E	T
25X1A																		
DATE OF PHOTO	TYPE	QUANTITY	CLASS	NO. OF CARDS	[REDACTED]													
Dec 67 April 65	1	2	3	3														
CLASSIFICATION Conf	CAPTIONED BY [Signature]																	





PHOTO NO. 1177005  
 Approved For Release 1999/09/22 : CIA-RDP78-05867A000502000014-8

AREA NO	SUBJECT	SUBJECT	SUBJECT	SUBJECT	SUBJECT	SUBJECT	SUBJECT	SUBJECT
GM	C72	C81	C51					
KIRK	1	BOY	10	W	I	T	H	T
RICK	23		30					
	43		30					

25X1A

DATE OF PHOTO	TYPE	QUANTITY	CLASS	NO. OF CARDS
Dec 66	H	1	3	3

CLASSIFICATION: CONF  
 CAPTIONED BY: CM  
 Approved For Release 1999/09/22 : CIA-RDP78-05867A000502000014-8  
 PHOTO ANALYSIS REPORT

PHOTO NO. 1177 Approved For Release 1999/09/22 : CIA-RDP78-05867A000502000014-8

LOT NO. MAP REFERENCE LATITUDE LONGITUDE

COUNTRY PROVINCE

AREA NO	SUBJECT	SUBJECT	SUBJECT	SUBJECT	SUBJECT	SUBJECT	SUBJECT	SUBJECT
GM	C76	C81	C79					
KIRD	1	W O M A N						20
	23			30			33	30
	43			50				

25X1A

DATE OF PHOTO	TYPE	QUALITY	CLASS	NO. OF CARDS
Dec 66	2	1	3	3

CLASSIFICATION CONF CAPTIONED BY SA

PHOTO NO. **1177787** LOT NO. **2453197** APPROVED FOR RELEASE 1999/09/22 - CIA-RDP78-05867A000502000014-8

AREA NO	SUBJECT	SUBJECT	SUBJECT	SUBJECT	SUBJECT	SUBJECT	SUBJECT	SUBJECT
<b>GM</b>	<b>C81</b>	<b>C78</b>						
<b>K I L D</b>	<b>1</b>	<b>M A N</b>						

25X1A

DATE OF PHOTO	TYPE	QUANTITY	CLASS	NO. OF CARDS
<b>Dec 66</b>	<b>24</b>	<b>1</b>	<b>3</b>	<b>2</b>



CLASSIFICATION **CONF** CAPTIONED BY **CM** PHOTO ANALYSIS REPORT 8-05867A000502000014-8

PHOTO NO. **1177788**      LOT NO. **24663969**      DATE REFERENCE **09/22**      LATITUDE      LONGITUDE  
 Approved For Release **1999/09/22 : CIA-RDP78-05867A000502000014-8**

AREA NO	SUBJECT	SUBJECT	SUBJECT	SUBJECT	SUBJECT	SUBJECT	SUBJECT	SUBJECT	SUBJECT
<b>GM</b>	<b>C81</b>	<b>C3B</b>	<del><b>C3B</b></del>	<b>C71</b>					
<b>K I R D</b>	<sup>3</sup> <b>1</b>	<b>V I</b>	<sup>10</sup> <b>L A G E</b>	<b>E</b>	<sup>15</sup> <b>H O U S I N</b>	<b>G</b>	<sup>33</sup>	<sup>30</sup>	<sup>00</sup>
	<sup>23</sup>		<sup>30</sup>		<sup>33</sup>				<sup>00</sup>
	<sup>43</sup>		<sup>30</sup>						

DATE OF PHOTO	TYPE	QUALITY	CLASS	NO. OF CARDS	CAPTIONED BY
<b>7-8</b>	<b>C</b>			<b>25X1A</b>	
<b>Dec 66</b>	<b>H</b>	<b>1</b>	<b>3</b>	<b>3</b>	
CLASSIFICATION <b>CONF</b>			CAPTIONED BY <b>CM</b>		

Approved For Release 1999/09/22 : CIA-RDP78-05867A000502000014-8

PHOTO NO. 1177789	COORNTY	AREA NO. GM	SUBJECT C81	SUBJECT C7G	SUBJECT C79	SUBJECT C72	SUBJECT	SUBJECT	SUBJECT	SUBJECT	SUBJECT
		K I R D	1	M O	T H E R						
			33		30						
			43		30						

25X1A

DATE OF PHOTO	TYPE	QUALITY	CLASS	NO. OF CARDS
Dec 66	4	1	3	4

CLASSIFIED BY: *GM*

Approved For Release 1999/09/22 : CIA-RDP78-05867A000502000014-8





Approved For Release 1999/09/22 : CIA-RDP78-05867A000502000014-8

PHOTO NO. 1177791  
 MAP REFERENCE  
 COUNTRY PROVINCE

AREA NO	SUBJECT	SUBJECT	SUBJECT	SUBJECT	SUBJECT	SUBJECT	SUBJECT	SUBJECT
GM	CS1	CTG	CS1					
KIRI	1	WOMAN	N.			NOTE	KI	
PORN	23	AMEN	T.					

25X1A

DATE OF PHOTO	TYPE	QUANTITY	CLASS	NO. OF CARBS
Dec 66	4	1	3	3



Approved For Release 1999/09/22 : CIA-RDP78-05867A000502000014-8

PHOTO NO. **1177792**      LOT NO. **P 440369**      MAP REFERENCE      LATITUDE      LONGITUDE  
 COUNTRY **Approved For Release 1999/09/22 : CIA-RDP78-05867A000502000014-8**

AREA NO	SUBJECT	SUBJECT	SUBJECT	SUBJECT	SUBJECT	SUBJECT	SUBJECT	SUBJECT
<b>GM</b>	<b>C81</b>	<b>C7G</b>	<b>C79</b>					
<b>K I R D</b>	<b>1</b>	<b>W O M A N</b>	<b>A N</b>					

DATE OF PHOTO	TYPE	QUALITY	CLASS	NO. OF CARDS
<b>Dec 66</b>	<b>2</b>	<b>1</b>	<b>3</b>	<b>3</b>

CLASSIFICATION **CONF**      CAPTIONED BY **LM**

PHOTO NO. **1177753** APPROVED FOR RELEASE 1999/09/22 : CIA-RDP78-05867A000502000014-8

LOT NO. **31988** REFERENCE **09/22** LATITUDE

COORDINATE

AREA NO	SUBJECT	SUBJECT	SUBJECT	SUBJECT	SUBJECT	SUBJECT	SUBJECT	SUBJECT
<b>GM</b>	<b>C81</b>	<b>C76</b>	<b>C79</b>					
<b>K I R D</b>	<b>1</b>	<b>W O M A N</b>	<b>10</b>					
	<b>25</b>		<b>30</b>					
	<b>45</b>		<b>50</b>					

25X1A

DATE OF PHOTO	TYPE	QUALITY	CLASS	NO. OF CASES
<b>Dec 66</b>	<b>H</b>	<b>1</b>	<b>3</b>	<b>3</b>

CLASSIFICATION **CONF** CAPTIONED BY **FM**



PHOTO ID: 1177795  
 LOT NO. P444  
 MAP REFERENCE  
 LATITUDE  
 LONGITUDE  
 COUNTRY: Approved For Release 1996/09/22 : CIA-RDP78-05867A000502000014-8  
 PROVINCE

AREA NO	SUBJECT	SUBJECT	SUBJECT	SUBJECT	SUBJECT	SUBJECT	SUBJECT	SUBJECT
GM	C68	C36	C81					
KIRD	1	VILLAGE	10			15		20
	25		30			35		40
	45		50					

7 C 25X1A

DATE OF PHOTO	TYPE	QUANTITY	CLASS	NO. OF CARDS
Dec 66	H	1	3	3

CLASSIFICATION: CONF CAPTIONED BY: CM

Approved For Release 1999/09/22 : CIA-RDP78-05867A000502000014-8

PHOTO NO. 1177796

REF ID: A66347

COUNTRY	AREA NO	SUBJECT	SUBJECT	SUBJECT	SUBJECT	SUBJECT	SUBJECT	SUBJECT	SUBJECT
	GM	C81	C3B						
M A S				TRIBE				HOUBLING	

25X1A

DATE OF PHOTO	TYPE	QUANTITY	CLASS	NO. OF CARDS
Dec 66	H	1	3	2

Approved For Release 1999/09/22 : CIA-RDP78-05867A000502000014-8

PHOTO NO. 1177797 **Approved For Release 1999/09/22 : CIA-RDP78-05867A000502000014-8**

AREA NO.	SUBJECT	SUBJECT	SUBJECT	SUBJECT	SUBJECT	SUBJECT	SUBJECT	SUBJECT
<u>GM</u>	<u>C3B</u>	<u>C81</u>						
<u>M P S S</u>	<u>A</u>	<u>H O U</u>	<u>10</u>	<u>1</u>	<u>N</u>	<u>G</u>	<u>13</u>	<u>30</u>
			<u>30</u>				<u>33</u>	<u>60</u>
			<u>30</u>					
			<u>43</u>					

25X1A

DATE OF PHOTO	TYPE	QUALITY	CLASS	NO. OF CARDS
<u>Dec 66</u>	<u>H</u>	<u>1</u>	<u>3</u>	<u>2</u>

CLASSIFICATION CONF CAPTIONED BY CM

**Approved For Release 1999/09/22 : CIA-RDP78-05867A000502000014-8**



PHOTO NO. **1177798** NOT NO. **P-1893-10** REFERENCE **Approved For Release 1999/09/22 : CIA-RDP78-05867A000502000014-8** LATITUDE \_\_\_\_\_ LONGITUDE \_\_\_\_\_

COUNTRY \_\_\_\_\_ PROVINCE \_\_\_\_\_

AREA NO	SUBJECT	SUBJECT	SUBJECT	SUBJECT	SUBJECT	SUBJECT	SUBJECT	SUBJECT
<b>GM</b>	<b>C2E</b>	<b>C81</b>					<b>15</b>	
<b>M A S S A</b>	<b>A</b>	<b>G R A N A R Y</b>	<b>10</b>				<b>35</b>	
			<b>20</b>					
			<b>40</b>					
			<b>45</b>					

DATE OF PHOTO **7** TYPE **C** CLASS **25X1A** NO. OF CARDS **2**

CLASSIFICATION **CONF** CAPTIONED BY **FA**

PHOTO NO. 1177500 LOT NO. *P 4423190* MAP REFERENCE U-48 ICHOP 78  
 COUNTRY Approved For Release 1999/09/22 : CIA-RDP78-05867A000502000014-8

AREA NO	SUBJECT	SUBJECT	SUBJECT	SUBJECT	SUBJECT	SUBJECT	SUBJECT	SUBJECT
<i>GM</i>	<i>C3B</i>	<i>C81</i>						
<i>M A S S</i>	<i>A</i>	<i>H O U S I N G</i>						

DATE OF PHOTO	TYPE	QUALITY	CLASS	NO. OF CARDS
<i>Dec 66</i>	<i>H</i>	<i>1</i>	<i>3</i>	<i>2</i>
CLASSIFICATION <i>CONF</i>			CAPTIONED BY <i>CM</i>	

PHOTO NO. 1177500 *Approved For Release 1999/09/22 : CIA-RDP78-05867A000502000014-8*

AREA NO	SUBJECT	SUBJECT	SUBJECT	SUBJECT	SUBJECT	SUBJECT	SUBJECT	SUBJECT
<u>GM</u>	<u>C 79</u>	<u>C 78</u>						
<u>M A S b</u>	<u>A</u>	<u>M A N.</u>	<u>10</u>					
	<u>25</u>		<u>30</u>					
	<u>45</u>		<u>50</u>					

25X1A

DATE OF PHOTO	TYPE	QUALITY	CLASS	NO. OF CARDS
<u>Dec 66</u>	<u>4</u>	<u>1</u>	<u>3</u>	<u>2</u>

CLASSIFICATION CONF CAPTIONED BY LM

*Approved For Release 1999/09/22 : CIA-RDP78-05867A000502000014-8*

PHOTO NO. **1177801** **Approved For Release 1999/09/22 : CIA-RDP78-05867A000502000014-8**

AREA NO	SUBJECT	SUBJECT	SUBJECT	SUBJECT	SUBJECT	SUBJECT	SUBJECT	SUBJECT
<b>GM</b>	<b>C78</b>	<b>C79</b>	<b>C81</b>					
<b>M A S</b>	<b>A</b>	<b>M A N.</b>						

25X1A

DATE OF PHOTO	TYPE	QUANTITY	CLASS	NO. OF CARDS
<b>Dec 66</b>	<b>H</b>	<b>1</b>	<b>3</b>	<b>3</b>

CAPTIONED BY **FM**

**Approved For Release 1999/09/22 : CIA-RDP78-05867A000502000014-8**