

PHOTO NO. 1177902
 Approved For Release 2002/08/28 : CIA-RDP78-05867A000502000016-6

COUNTRY UR PROVINCE

AREA NO	SUBJECT	SUBJECT	SUBJECT	SUBJECT	SUBJECT	SUBJECT	SUBJECT	SUBJECT
N	94E							
40	MIM	S	O	V	E	T	S	P
A	B	I	L	I	Z	E	R	O

Pt 2 of 5 Pt Series See CIA

25X1C

(3)

DATE OF PHOTO	TYPE	QUALITY	CLASS	NO. OF CARDS
22 MAR 67	1	1	3	1




PHOTO NO. 1177903 Approved For Release 2002/08/28 : CIA-RDP78-05867A000502000016-6

COORDINATE	UR		PROVINCE						
AREA NO	N	SUBJECT	94E	SUBJECT		SUBJECT		SUBJECT	
	1	4	0	M	S	O	V	E	T
	A	B	I	L	I	Z	E	D	R
									O
									C
									K
									E
									T

PT 3 of 5 PT Series See CIA

25X1C

(3)

DATE OF PHOTO	TYPE	QUALITY	CLASS	NO. OF CARDS
22 MAR 67	1	1	3	i

PHOTO NO. 1177904 APPROVED FOR RELEASE 2002/08/28 : CIA-RDP78-05867A000502000016-6

COUNTRY UR PROVINCE

AREA NO	SUBJECT	SUBJECT	SUBJECT	SUBJECT	SUBJECT	SUBJECT	SUBJECT	SUBJECT
N	TYPE							
1410	M	M	S	V	ET	S	P	IN
A	B	I	L	I	Z	E	D	R
								O
								C
								K
								E
								T
								S
								T

pt 4 of 5 pt series See CIA

(3) 25X1C

DATE OF PHOTO	TYPE	QUALITY	CLASS	NO. OF CARDS
22 MAR 67	1	1	3	1

PHOTO NO. 1177908
 APPROVED FOR RELEASE 2002/08/28 : CIA-RDP78-05867A000502000016-6

COUNTRY _____ PROVINCE _____

AREA NO	SUBJECT	SUBJECT	SUBJECT	SUBJECT	SUBJECT	SUBJECT	SUBJECT	SUBJECT
N	94E							
DISASSEMBLED FIRING								
MECHANISM FROM 140MM								
SOVIET SPIN STABILIZED ROCKET.								

Pt 5 of 5 Pt Series See CIA

25X16

(3)

DATE OF PHOTO	TYPE	QUALITY	CLASS	NO. OF CARDS
7	1	1	3	1

CLASSIFICATION _____ CAPTIONED BY _____

WORD NO. 1177900 ^{REF NO.} 40327 ^{MAP REFERENCE} 202/08/28 ^{LANGUAGE} CIA-RDP78-05867A000502000016-6 ^{LONGITUDE}

COUNTRY UR PROVINCE

AREA NO	SUBJECT	SUBJECT	SUBJECT	SUBJECT	SUBJECT	SUBJECT	SUBJECT	SUBJECT
N	94E							
X-RAY	OF	SOVIET	140M					
M SPIN	STABILIZED	RIG						
CKET.								

Pt 1 of 8 Pt Series See CIA 25X1C
(31)

DATE OF PHOTO	TYPE	QUANTITY	CLASS	NO. OF CARDS
22 MAR 67	1	1	3	1

PHOTO NO. 1177907
 APPROVED FOR RELEASE 2002/08/28 - CIA-RDP78-05867A000502000016-6

COUNTRY UR PROVINCE

AREA NO	SUBJECT	SUBJECT	SUBJECT	SUBJECT	SUBJECT	SUBJECT	SUBJECT	SUBJECT
N	94E							
X-RAY	OF	SOVIET	140M					
MSPIN	STABILIZED	ROCKET.						

PT 2 of 5 PT Series See CIA (3) 25X1C

DATE OF PHOTO	TYPE	QUALITY	CLASS	NO. OF CARDS
20 MAR 67	1	1	3	1

REF ID: A66001
 PHOTO NO. 1177908
 USE NO. 3
 APPROVED FOR RELEASE 2002/08/28 - CIA-RDP78-05867A000502000016-6

COUNTRY	UR						
AREA NO.	N	SUBJECT	94E	SUBJECT		SUBJECT	
	XI-R	Y	OF	S	O	V	I
	M	S	P	I	N	S	T
	C	K	E	T.			

PT 3 of 5 PT Series See CIA (3) 25X1C

DATE OF PHOTO	TYPE	QUALITY	CLASS	NO. OF CASES
20 MAR 67	1	1	3	1

Approved For Release 2002/08/28 : CIA-RDP78-05867A000502000016-6

PHOTO NO. 1177909

COUNTRY BUR PROVINCE

AREA NO N SUBJECT 94E

X-RAY OF SOVIET 140M
MISPLIN STABILIZED RIG
SECRET

PT 4 of 8 PE Series See CIA
13, 25X1C

DATE OF PHOTO	TYPE	QUALITY	CLASS	NO. OF CARDS
20 MAR 67	1	1	3	1

CLASSIFICATION CONF CAPTIONED BY

Approved For Release 2002/08/28 : CIA-RDP78-05867A000502000016-6

PHOTO NO. 11779-A Approved For Release 2002/08/28 : CIA-RDP78-05867A000502000016-6

COUNTRY UR PROVINCE

AREA NO N SUBJECT 94E

X	-	R	A	Y		O	F		S	O	V	I	E	T		I	H	O	M
M		S	P	I	N		S	T	A	B	I	L	I	Z	E	D		R	O
C	K	E	T.																

Pl 5 of 8 Pt Series See CIA (3)

25X1C

DATE OF PHOTO	TYPE	QUALITY	CLASS	NO. OF CARDS
22 MAR 67	1	1	3	1

CLASSIFICATION CONF. CAPTIONED BY CP

PHOTO NO. 1177910 USE NO. 1177910 MAP REFERENCE 08/28 : CIA-RDP78-05867A000502000016-6 LONGITUDE

COUNTRY UR PROVINCE

AREA NO. N SUBJECT 94E SUBJECT SUBJECT SUBJECT SUBJECT SUBJECT SUBJECT SUBJECT

XI-RAY	OF	SOVIET	IN	YOM
MISPIN	STABILIZED	R		
CK ET.				

Pl 6 of 8 Pl Series See CIA

(3) 25X1C

DATE OF PHOTO	TYPE	QUALITY	CLASS	NO. OF CARDS	SOURCE OF PHOTOGRAPH
22 MAR 67	1	1	3	1	

CLASSIFICATION CONF APPROVED FOR RELEASE 2002/08/20 : CIA-RDP78-05867A000502000016-6 CAPTIONED BY *CP*

PHOTO NO. 1177540 Approved For Release 2002/08/28 : CIA-RDP78-05867A000502000016-6

COUNTRY UR PROVINCE

AREA NO	SUBJECT	SUBJECT	SUBJECT	SUBJECT	SUBJECT	SUBJECT	SUBJECT	SUBJECT
N	94E							
XI	R	A	Y	S	O	F	S	O
M	S	P	I	N	S	T	A	B
C	K	E	T.					

PL 7 of 8 PL Series See CIA (3) 25X1C

DATE OF PHOTO	TYPE	QUALITY	CLASS	NO. OF CARDS
22 MAR 67	!	1	3	1

PHOTO NO. 1177910
 LOT NO. 1177910
 MAP REFERENCE
 LONGITUDE
 Approved For Release 2002/08/28 : CIA-RDP78-05867A000502000016-6

COUNTRY CR PROVINCE

AREA NO	SUBJECT	SUBJECT	SUBJECT	SUBJECT	SUBJECT	SUBJECT	SUBJECT	SUBJECT
N	44E							
X	R	A	Y	8	O	F	10	13
M	S	P	I	N	25	30	33	36
C	R	E	T.	43				

He 8 of 571 Series See CIA (31) 25X1C

DATE OF PHOTO	TYPE	QUALITY	CLASS	NO. OF CARDS	SOURCE OF PHOTOGRAPH
20 MAR 67	1	1	3	1	

CLASSIFICATION CONF
 CAPTIONED BY EP
 Approved For Release 2002/08/28 : CIA-RDP78-05867A000502000016-6
 PHOTO ANALYSIS REPORT
 FORM NO. 174 USE PREVIOUS EDITIONS

PHOTO NO. 1177914 LOT NO. APPROVED FOR RELEASE 2002/08/28 : CIA-RDP78-05867A000502000016-6

COUNTRY UR PROVINCE 167B

AREA NO	SUBJECT	SUBJECT	SUBJECT	SUBJECT	SUBJECT	SUBJECT	SUBJECT	SUBJECT
N	984	AM2	AMA					

MOSCOW U¹⁰ i HE¹⁵ IGH T FI²⁰
 N²² D ER²² R A D A R²⁰ @ V A G O N O R²⁰
 E M O N T²⁰ W K S.²⁰ A B O U T 2.2 K M W E S T
 O F D M I T R O V S K O Y E S H O S S E O F F R I N G E R O A D .
 R A D A R I S O N R T .

3,4,7,23 25X1C

DATE OF PHOTO	TYPE	QUANTITY	CLASS	NO. OF CARDS
15 FEB 67	4	2	3	3

CLASSIFICATION *Confidential* CAPTIONED BY RB

PHOTO NO. 1177915 Approved For Release 2002/08/28 : CIA-RDP78-05867A000502000016-6

COUNTRY UR PROVINCE 167B

AREA NO N 984 AM1 AMA A6P

MOSCOW U¹⁰ HE¹⁵ IGH T F²⁰
 NO²⁵ ER³⁰ TRAD A³⁵ I⁴⁰ @ V A G O N O R⁴⁵
 E M A N I T⁵⁰ W K S. , A B O U T 2.2 K M W E S T
 O F D M I T R O V S K O Y E S H O S S E O F F R I N G R O A D .
 R A D A R I S A T T A C H E D T O V A N A T L . C E N .

3,4,7,23

25X1C

DATE OF PHOTO	TYPE	QUALITY	CLASS	NO. OF CARDS
15T9B 67	4	2	3	4
CLASSIFICATION				CAPTIONED BY RB

PHOTO NO. 1177916 Approved For Release 2002/08/28 : CIA-RDP78-05867A000502000016-6

COUNTRY UR PROVINCE 167B

AREA NO N 984 AM1 AMA ACP

MOSCOW U/I HEIGHT FT
 DERK RADAR @ VAGNON
 ENCLAVE WKS. ABOUT 2.2 KM WEST
 OF DMITROVSKOYE SHOSSE OFF RING ROAD.
 RADAR IS ATTACHED TO VAN AT L. GEN.

3,4,7,23

25X1C

DATE OF PHOTO	TYPE	QUALITY	CLASS	NO. OF CARDS
15 FEB 67	4	2	3	4

CLASSIFICATION CONFIDENTIAL CAPTIONED BY RB




PHOTO NO. 1177917 LOT NO. P437-67 MAP REFERENCE 55°45'N 37°35'E

Approved For Release 2002/08/28 : CIA-RDP78-05867A000502000016-6

COUNTRY UR 167B

AREA NO	N	SUBJECT	984	SUBJECT	AM1	SUBJECT	AMA	SUBJECT	AGA	SUBJECT		SUBJECT		SUBJECT	
---------	---	---------	-----	---------	-----	---------	-----	---------	-----	---------	--	---------	--	---------	--

MOSCOW U/I HEIGHT FI
 NDER RADAR @ VAIGNOR
 EMONT WKS, ABOUT 2.2 KM WEST
 OF DMITROVSKOYE SHOSSE OFF RING ROAD.
 RADAR IS AT BOTTOM CEN.

3,4,7,23

25X1C

DATE OF PHOTO	TYPE	QUANTITY	CLASS	NO. OF CARDS
15 FEB 67	4	2	3	4

CLASSIFICATION Confidential CAPTIONED BY RB

PHOTO NO. 1177918
 Approved For Release 2002/08/28 : CIA-RDP78-05867A000502000016-6
 MAP REFERENCE
 LATITUDE 37° 35' E
 LONGITUDE

COUNTRY UR PROVINCE 167B

AREA NO	SUBJECT	SUBJECT	SUBJECT	SUBJECT	SUBJECT	SUBJECT	SUBJECT	SUBJECT
N	AMA	AMZ	AGP	AGP				

MOSCOW VAGONIC REMONIT

WORKS. AREA. NOTE HIEICH

TFTINDER RADAR AT LOWER

RT. + TALL ANTENNAS AT L. CEN.

3,4,7,29 25X1C

DATE OF PHOTO	TYPE	QUALITY	CLASS	NO. OF CARDS
15 FEB 67	4	2	3	4

CLASSIFICATION *Confidential* CAPTIONED BY RB

PHOTO NO. 1177919 LOT NO. 102 REFERENCE 55045'N 37°35'E
 Approved For Release 2002/08/28 : CIA-RDP78-05867A000502000016-6

COUNTRY UR PROVINCE 167B

AREA NO	SUBJECT	SUBJECT	SUBJECT	SUBJECT	SUBJECT	SUBJECT	SUBJECT	SUBJECT
N	AMA	AM2	AGP	984				
MOSCOW			VAGONIO				REMONIT	
WKS.	AREA		NOTE				HEICH	
TFINDER			RADAR				AT L, +	
U/i BLDGS IN CEN.								

23 25X1C

DATE OF PHOTO	TYPE	QUANTITY	CLASS	NO. OF CARDS	CAPTIONED BY
15 FEB 67	4	2	3	4	72B

PHOTO NO. 1177920
 Approved For Release 2002/08/28 : CIA-RDP78-05867A000502000016-6
 COORDINATES 52°45'N 37°35'E

COUNTRY UR PROVINCE 167B

AREA NO	SUBJECT	SUBJECT	SUBJECT	SUBJECT	SUBJECT	SUBJECT	SUBJECT	SUBJECT
N	AMA	AMI	AGP	984				

MOSCOW VIAGNON REMONT
 WORKS AREA NOTE HEIGHT
 T FINDER RADAR AT CEN. +
 TALL ANTENNAS AT L.

3,4,7,23 25X1C

DATE OF PHOTO	TYPE	QUALITY	CLASS	NO. OF CARDS
15 FEB 67	4	2	3	4

CLASSIFICATION *Confidential* CAPTIONED BY *RLB*

PHOTO NO. 1177921
 Approved For Release 2002/08/28 : CIA-RDP78-05867A000502000016-6
 MAP REFERENCE: 1678
 LATITUDE: 55°48' N
 LONGITUDE: 37°35' E

COORDINATE	AREA NO.	SUBJECT	SUBJECT	SUBJECT	SUBJECT	SUBJECT	SUBJECT	SUBJECT	SUBJECT
	N	984	AMA	AMI	AGP				
MOSCOW									
VIA GONDREMONIT									
WKS. AREA. NOTE HEIGHT									
T FINDER RADAR AT L. CEN.									
+ U/I BLDGS AT L. + R.T.									

25X1C

3, 4, 7, 23

DATE OF PHOTO	TYPE	QUALITY	CLASS	NO. OF CARDS
15 FEB 67	4	2	3	4

PHOTO NO. 1177922 NOT NO. P/14375107 REFERENCE 55845 A 32° 35' E

Approved For Release 2002/08/28 : CIA-RDP78-05867A00050200016-6

COUNTRY UR PROVINCE 167B

AREA NO N SUBJECT AMI SUBJECT # SUBJECT SUBJECT SUBJECT SUBJECT SUBJECT

MOSCOW VAGONDOROMONT
 WKS. AREA. NOTE ELECT
 RONICS EOPT. ATOP STACK +
 MULTI-STORY BLDG.

3,4,7,23

25X1C

DATE OF PHOTO	TYPE	QUALITY	CLASS	NO. OF CARDS
15 FEB 67	4	2	3	1

CLASSIFICATION Confidential CAPTIONED BY RB

Approved For Release 2002/08/28 : CIA-RDP78-05867A00050200016-6

PHOTO NO. 1177923 LOT NO. P1477-107 MAP REFERENCE APPROVED FOR RELEASE 2002/08/28 : CIA-RDP78-05867A0005020000150035E

COUNTRY UR PROVINCE 167B

AREA NO	SUBJECT	SUBJECT	SUBJECT	SUBJECT	SUBJECT	SUBJECT	SUBJECT	SUBJECT	SUBJECT
N	AGP	AM1							
MUSIC "OW VIA GONIO R E M I O W T									
W K S. " A R E A. " N O T E " B U I L D									
I N G " C R A N E. "									

4,7,23

25X1C

DATE OF PHOTO	TYPE	QUANTITY	CLASS	NO. OF CARDS
15 FEB	67	4	2	3
CLASSIFICATION Confidential		CAPTIONED BY RB		

PHOTO NO. 1177924 APPROVED FOR RELEASE 2002/08/28 : CIA-RDP78-05867A000502000016-6

COUNTRY UR PROVINCE 167B

AREA NO N SUBJECT AMI 984 SUBJECT SUBJECT SUBJECT SUBJECT SUBJECT SUBJECT SUBJECT SUBJECT

MUSICIAN W. VALEONDO RE MONIT
 WKS. AREA. NOTE HEICHA
 T. FINDER RADA R AT GEN.

3,4,7,23

25X1C

DATE OF PHOTO	TYPE	QUANTITY	CLASS	NO. OF CARDS
15 Feb 67	4	2	3	2

CLASSIFICATION Confidential CAPTIONED BY RB

Approved For Release 2002/08/28 : CIA-RDP78-05867A000502000016-6

Next 2 Page(s) In Document Exempt

25X1

Approved For Release 2002/08/28 : CIA-RDP78-05867A000502000016-6

PHOTO NO: I177930 Approved for Release 2002/08/28 : CIA-RDP78-05867A000502000016-6
 LOT NO: 5431 N
 REFERENCE: 1322 F
 PROVINCE: WAC 169 A

COUNTRY	AREA NO	SUBJECT	SUBJECT	SUBJECT	SUBJECT	SUBJECT	SUBJECT	SUBJECT	SUBJECT
	GE	984							
	VARN	K E V I T Z		(N R)					R A D A R
	I N S T A L L A T I O N								T A L L
	K I N G	R A D A R							

PT 1 OF 3 PT PAN see CCA
 ①

DATE OF PHOTO	TYPE	QUALITY	CLASS	NO. OF CARDS	SCALE
16 Dec 66	4	2	B		

CAPTIONED BY: [Signature]
 APPROVED FOR RELEASE 2002/08/28 : CIA-RDP78-05867A000502000016-6

PHOTO ANALYSIS REPORT

PHOTO NO: 1177931
 APPROVED FOR RELEASE 2002/08/28 CIA-RDP78-05867A000502000016-6
 MAP REFERENCE: WAC 169 A
 LATITUDE: 5431 N
 LONGITUDE: 13 E

AREA NO	SUBJECT	SUBJECT	SUBJECT	SUBJECT	SUBJECT	SUBJECT	SUBJECT	SUBJECT
GE	984							
V I A R N	K E V I T Z	(N R)					R A D A R	
I N S T A L L A T I O N							T A L L	
K I N G	R A D A R							

PT 2 OF 3 PT PAN see CIA

DATE OF PHOTO	TYPE	QUALITY	CLASS	NO. OF CARDS	SOUL
16 Dec 66	6	4	2	B	

1177932

Approved For Release 2002/08/28 : CIA-RDP78-05867A000502000016-6

COUNTRY

PROVINCE

WAC 169 A

AREA NO

GE

SUBJECT

984

SUBJECT

SUBJECT

SUBJECT

SUBJECT

SUBJECT

SUBJECT

SUBJECT

V	A	R	N	K	E	V	I	T	Z	(N P)	R	A	D	A	R
I	N	S	T	A	L	L	A	T	I	O	N	T	A	L	L
K	I	N	G	R	A	D	A	R							

PT 3 OF 3 PT PAN SEE CIA

3 23

25X1A

DATE OF PHOTO

TYPE

QUALITY

CLASS

NO. OF CARDS

16 Dec 66

4

2

B

CLASSIFICATION

SECRET / NFD

CAPTIONED BY

pac

FORM NO. 174 USE PREVIOUS EDITIONS Approved For Release 2002/08/28 : CIA-RDP78-05867A000502000016-6

PHOTO ANALYSIS REPORT

OPR 471-1007

PHOTO NO. 1177933		LOT NO.		NAV REFERENCE		USSR CODE		CONGR CODE	
Approved For Release 62002/08/28 CIA-RDP78-05867A000502000016-6				5439 N		1345 E			
COUNTRY				PROVINCE					
				WAC 169 A					
AREA NO	SUBJECT	SUBJECT	SUBJECT	SUBJECT	SUBJECT	SUBJECT	SUBJECT	SUBJECT	SUBJECT
GE	984								
D	R	A	N	S	K	E	(N ¹⁰ R)	R	A
S	T	A	L	L	A	T	I	O	N
R	A	D	A	R	T	H	I	N	SKIN
↑	FLAT	FACE	RADAR	↑	POSS	↑	SQUARE	EYE	RADAR
⊙			⊙	⊙		⊙			
PT 1 OF 3			PT PAN			SEE CIA			
								3, 23	
								25X1A	

DATE OF PHOTO	TYPE	QUALITY	CLASS	NO. OF CARDS
25 OCT 66	4	2	B	1
CLASSIFICATION			CAPTION	
SECRET/NFD			None	

PHOTO NO. 1177934 Approved For Release 2002/08/28 : CIA-RDP76-05867A000502000016-6

5438 N 1345 E

COUNTRY PROVINCE WAG 169 A

AREA NO	SUBJECT	SUBJECT	SUBJECT	SUBJECT	SUBJECT	SUBJECT	SUBJECT	SUBJECT
GE	984							
D R A N ' S K E	(N ¹⁰ R)				R A D A R			I N
S T A L L A T I O N					B A R			L O C K
R A D A R					T H I N			S K I N R A D A R
FLAT FACE RADAR					POSS			S Q U A R E E Y E R A D A R
↑	(B)				(D)			(A)
↑	PT 2 OF 3 PT PAN							S P C C I A

25X1A

DATE OF PHOTO	TYPE	QUALITY	CLASS	NO. OF CARDS	DC
25 OCT 66	4	2	B	1	

CLASSIFICATION Approved For Release 2002/08/28 : CIA-RDP76-05867A000502000016-6

3, 23

PHOTO ANALYSIS REPORT

PHOTO NO. **1177935** Approved For Release 2002/08/28 : CIA-RDP78-05867A000502000016-6

COUNTRY: **WAC 169 A** PROVINCE: **WAC 169 A**

AREA NO	SUBJECT	SUBJECT	SUBJECT	SUBJECT	SUBJECT	SUBJECT	SUBJECT	SUBJECT
GE	984							
D R A N ' S K E	(N¹⁰R)							
S T A L L A T I O N								
E R A D A R								
R A D A R								
P T 3 OF 3 PT PAN								

DATE OF PHOTO	TYPE	QUALITY	CLASS	NO. OF CARDS	SOURCE
25 OCT 66	4	2	B	1	

PHOTO NO. 1177936
 APPROVED FOR RELEASE 2002/08/28 : CIA-RDP78-05867A000502000016-6
 LOT NO. 77126
 LAB USE 199341
 LONGITUDE 76 35 E

COUNTRY PROVINCE WAC 795 C

AREA NO	SUBJECT	SUBJECT	SUBJECT	SUBJECT	SUBJECT	SUBJECT	SUBJECT	SUBJECT
IN	A4C	A4A						
TIRUVA	5	10						
PROJECT	25	30						
WITH	45	30						
	AC	GENERATOR						

25X1A

17

DATE OF PHOTO	TYPE	QUALITY	CLASS	NO. OF CARDS
June 16 66	1	1	3	2

CAPTIONED BY
 EK

APPROVED FOR RELEASE 2002/08/28 : CIA-RDP78-05867A000502000016-6

PHOTO NO. 1172337
 Approved For Release 2002/08/28 : CIA-RDP78-05867A000502000016-6
 LOT NO. 27
 MAP REFERENCE 0924N 7635E
 GRID REFERENCE 7635E

COUNTRY PROVINCE WAC 795C

AREA NO	SUBJECT	SUBJECT	SUBJECT	SUBJECT	SUBJECT	SUBJECT	SUBJECT	SUBJECT
IN	A42	16	D36					
TIRK	VALLA			PAMBA	HE			
PROJECT				WORK	DN			
OF	DAM							

DATE OF PHOTO	TYPE	QUALITY	CLASS	NO. OF CARDS
June 66	3	1	3	3

25X1A

CAPTIONED BY EK

PHOTO NO. 1177938 Approved For Release 2002/08/28 : CIA-RDP78-05867A00050200016-6

COUNTRY PROVINCE WPC 795 C

AREA NO	SUBJECT	SUBJECT	SUBJECT	SUBJECT	SUBJECT	SUBJECT	SUBJECT	SUBJECT
10	10	10	10	10	10	10	10	10
13	13	13	13	13	13	13	13	13
20	20	20	20	20	20	20	20	20
23	23	23	23	23	23	23	23	23
30	30	30	30	30	30	30	30	30
43	43	43	43	43	43	43	43	43

25X1A

DATE OF PHOTO	TYPE	QUALITY	CLASS	NO. OF CARDS
June 66	1	1	3	1

CLASSIFICATION CAPTURED BY Approved For Release 2002/08/28 : CIA-RDP78-05867A00050200016-6

PHOTO NO. 1177941 Approved For Release 2002/08/28 : CIA-RDP78-05867A000502000016-6

COUNTRY PROVINCE

AREA NO	SUBJECT	SUBJECT	SUBJECT	SUBJECT	SUBJECT	SUBJECT	SUBJECT	SUBJECT	SUBJECT
	IN	AGP	CRE						
	PARKING								
	KINNER								
	ECT								

25

25X1A

DATE OF PHOTO	TYPE	QUALITY	CLASS	NO. OF CARDS
Jan 64	4	1	3	2

PHOTO NO. 1177948 Approved For Release 2002/08/28 : CIA-RDP78-05867A000502000016-6

COUNTRY PROVINCE

AREA NO	SUBJECT	SUBJECT	SUBJECT	SUBJECT	SUBJECT	SUBJECT	SUBJECT	SUBJECT
	IN	ABP	CZE	AM 2				
	REPAIR	\$	HCP		FOR		THE	
	KINNER	\$	ENI		PROJECT			
	N	ANDHRA			PRADESH			

(BIC)

25X1A

DATE OF PHOTO	TYPE	QUALITY	CLASS	NO. OF CARDS
JAN 65	4	1	3	2

CLASSIFICATION: *Top Secret*
 CAPTIONED BY: *PK*




PHOTO NO. 1177944 Approved For Release 2002/08/28 : CIA-RDP78-05867A000502000016-6

COUNTRY PROVINCE

AREA NO	SUBJECT	SUBJECT	SUBJECT	SUBJECT	SUBJECT	SUBJECT	SUBJECT	SUBJECT
	IN	AG	10	UNDER	13	REPAIR	20	
	TRACTOR							
	KINNER	23	30	SENI	33	PROJ.	40	IN
	AND	43	30	PRAD		ESH		

(SIC)

DATE OF PHOTO	TYPE	QUALITY	CLASS	NO. OF CARDS	
Jan 65	4	1	3	2	25X1A

PHOTO NO. 1177945 Approved For Release 2002/08/28 : CIA-RDP78-05867A000502000016-6

LOT NO. 27 ALIAS REFERENCE 1603611 LONGITUDE 79 18 E

COUNTRY PROVINCE WPC 674

AREA NO	SUBJECT	SUBJECT	SUBJECT	SUBJECT	SUBJECT	SUBJECT	SUBJECT	SUBJECT	SUBJECT
N	36	42	60						
NAGAR	KENDRA			NAGAR	JUNA				
BAGAR		DH	(H.C.)	ON	THE				
KRISHNA		RIVER							

25X1A

DATE OF PHOTO	TYPE	QUALITY	CLASS	NO. OF CARDS
17, 27		1	3	3

CLASSIFICATION CAPTIONED BY

PHOTO NO. 15779AG Approved For Release 2002/08/28 : CIA-RDP78-06867A000502000016-6

COUNTRY PROVINCE WAC 6740

AREA NO	SUBJECT	SUBJECT	SUBJECT	SUBJECT	SUBJECT	SUBJECT	SUBJECT	SUBJECT
IN	D36	A42	ALD					
NAND	KONDA				NAGAR	JUNA		
SAGAR	DAM		(U.C.)		ON	THE		
KRISHNA	RIVER							

25X1A

17, 29

DATE OF PHOTO	TYPE	QUALITY	CLASS	NO. OF CARDS
DEC 64	4	1	3	3

CAPTIONED BY [Signature]

PHOTO NO. 1177949 Approved For Release 2002/08/28 : CIA-RDP78-05867A000502000016-6

COORDINATE	PROVINCE	SUBJECT					
	WAC 674	IN	036	A60	DOB		
AREA NO		N I A N D	K O N D A		N A G A R	J K N A	
		A G A R	D A M	B R I D G E	(H. C.)		
		O N	T H E	K R I S H N A	R I V E R		

25X1A

DATE OF PHOTO	TYPE	QUANTITY	CLASS	NO. OF CARDS
DEC. 64	4	1	3	3
CLASSIFICATION			CAPTIONED BY	
			JK	




PHOTO NO. 1177950 LOT NO. P400-67 BUY REFERENCE 2002/08/28 - CIA-RDP78-05867A00050200016-6 LATITUDE 36°N 79°18'E LONGITUDE

COUNTRY PROVINCE WAC 674 D

AREA NO	SUBJECT	SUBJECT	SUBJECT	SUBJECT	SUBJECT	SUBJECT	SUBJECT	SUBJECT
IN	D36	AKW	AKK	C68	AGC			
NAND	KONDA	A		NAGAR	JUNNA			
SAGAR	DAM			PROJECT	BK			
IDGE	OVER			THE	KRISHNA RIVER			

(U.C.) PT 01A 3 PT. PAN
SEE CHA to

6, 17, 28, 29

25X1A

DATE OF PHOTO	TYPE	QUALITY	CLASS	NO. OF CARDS
DEC 64	41		3	5

CLASSIFICATION Conf CAPTIONED BY

PHOTO NO. 1177951 Approved For Release 2002/08/28 : CIA-RDP76-05867A000502000016-6

COUNTRY	PROVINCE	WAC 674 D					
AREA NO	SUBJECT	SUBJECT	SUBJECT	SUBJECT	SUBJECT	SUBJECT	SUBJECT
IN	136	PKW	PK	168	ALD		
WAIND	KOND	A		NAGAR	JUN		
BAGAR	DAH			PROJECT	BK		
IDEE	OVER			THE	KRISHNA RIVER		

(U.C.) PT 2 of 4 31T.P.W.
SEE WA

25X1A

DATE OF PHOTO	TYPE	QUALITY	CLASS	NO. OF CARDS
DCC 64	41		3	5
CAPTIONED BY				
KX				

Approved For Release 2002/08/28 : CIA-RDP76-05867A000502000016-6

PHOTO ANALYSIS REPORT

PHOTO NO. 1177C52 Approved For Release 2002/08/28 : CIA-RDP78-05867A000502000016-6

COUNTRY	PROVINCE	AREA NO	SUBJECT	SUBJECT	SUBJECT	SUBJECT	SUBJECT	SUBJECT	SUBJECT
	WAG 674 D	IN	D36 ARW	AKU	clo 3	Alc D			
			WANDA KANDA	A		NAGAR JUNI			
			SABIR	DAN		PROJECT BK			
			ICE	COVER		THE KATHANA RIVER			

(U.C.) AT 3 1/2 3 FT. H

25X1A

6, 17, 28, 29

DATE OF PHOTO	TYPE	QUANTITY	CLASS	NO. OF CARDS
DEC 64	41	3	5	
CLASSIFICATION				CAUTIONED BY
				IK

PHOTO NO. 1177953

Approved For Release 2002/08/28 : CIA-RDP78-05867A000502000016-6

LOT NO. 17

MAP REFERENCE 734

LANGUAGE 78286

COUNTRY PROVINCE WAC (674)

AREA NO.	SUBJECT	SUBJECT	SUBJECT	SUBJECT	SUBJECT	SUBJECT	SUBJECT	SUBJECT
	IN	CZE	AGP					
	H Y D R A B A D				C E N T R A L			H
	E C H A N I C A L				U N I T			

7,25

25X1A

DATE OF PHOTO	TYPE	QUALITY	CLASS	NO. OF CARDS
Dec 1	4	1	3	2

CLASSIFICATION

CAPTIONED BY

Approved For Release 2002/08/28 : CIA-RDP78-05867A000502000016-6

FORM NO. 174 USE PREVIOUS EDITIONS

PHOTO ANALYSTS REPORT

PHOTO NO. 1177954 ICGI NO. PH100-67 MAP REFERENCE 17 13 N 78 28 E COORDINATE

Approved For Release 2002/08/28 : CIA-RDP78-05867A000502000016-6

COUNTRY PROVINCE WAC 6743

AREA NO	SUBJECT	SUBJECT	SUBJECT	SUBJECT	SUBJECT	SUBJECT	SUBJECT	SUBJECT	SUBJECT
IN	CRE	KGP							
H	Y	D	E	R	A	B	A	D	10
C	E	N	T	R	A	L			15
E	C	H	A	N	I	C	A	L	20
U	N	I	T						25
E	G	H	I	P	M	E	N	T	30
									35

DATE OF PHOTO	TYPE	QUALITY	CLASS	NO. OF CARDS	CLASSIFICATION	CAPTIONED BY
Dec 67	4	1	3	2	25X1A	JK

PHOTO NO. 1177958 LOT NO. MAP REFERENCE LATTITUDE LONGITUDE
 Approved For Release 2002/08/28 : CIA-RDP78-05867A000502000016-6

COUNTRY PROVINCE WAC 6740

AREA NO	SUBJECT	SUBJECT	SUBJECT	SUBJECT	SUBJECT	SUBJECT	SUBJECT	SUBJECT	SUBJECT
IN	CAE	AGP							
	5	10			15				20
	23	30			33				36
YR	43	30							

MECHANICAL UNIT HEAVY
 GRAD CR

DATE OF PHOTO TYPE QUALITY CLASS NO. OF CARDS 25X1A

Dec 64 4 1 3 2

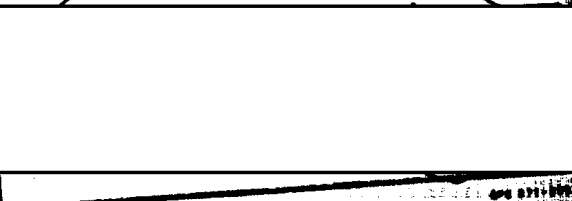
Approved For Release 2002/08/28 : CIA-RDP78-05867A000502000016-6

PHOTO NO.	177956	MAP REFERENCE	17 23 N	78 28 E
COUNTRY		PROVINCE	WAC 674 D	
AREA NO.	IN	SUBJECT	CRE AGT	
	HYD	SUBJECT	ERABAD	10
	ECHANICAL	SUBJECT	UNIT	20
	SE,	SUBJECT	HEAVY	30
		SUBJECT	CEN TRAL	75
		SUBJECT	WAR EN	80
		SUBJECT	CCNST. EQUIP	

25X1A

7,25

DATE OF PHOTO	TYPE	QUALITY	CLASS	NO. OF CARDS
DEC 64	4	1	3	2



Approved For Release 2002/08/28 : CIA-RDP78-05867A000502000016-6

PHOTO ANALYSTS REPORT

PHOTO NO. 1177957 LOT NO. WPC-674 MAP REFERENCE LAYERS CONCERN

Approved For Release 2002/08/28 : CIA-RDP78-05867A000502000016-6

AREA NO	SUBJECT	SUBJECT	SUBJECT	SUBJECT	SUBJECT	SUBJECT	SUBJECT	SUBJECT	SUBJECT
IN	CRE	AGP							
HYDERABAD	¹⁰	CENTRAL	¹³	M	³⁰				
MECHANICAL	²³	UNIT	³⁰	HEAVY	³³				
Y	⁴³	CON	³⁰	EQUIPMENT					

7.25

25X1A

DATE OF PHOTO	TYPE	QUALITY	CLASS	NO. OF CARDS
DEC 64	4	1	3	2




PHOTO NO. 1177058
 Approved For Release 2002/08/28 : CIA-RDP78-05867A000502000016-6

COUNTRY PROVINCE WAC 674 D

AREA NO	SUBJECT	SUBJECT	SUBJECT	SUBJECT	SUBJECT	SUBJECT	SUBJECT	SUBJECT	SUBJECT
IN	CZE	AGP							
	3	ABAD	10		CENTRAL	15			M
	35	MECHANICAL	30		UNIT	35			HEAD
	35	CRANE	30						

DATE OF PHOTO	TYPE	QUALITY	CLASS	NO OF CARDS
Dec 64	41		3	2
CLASSIFICATION			CAPTIONED BY	
Conf			CK	

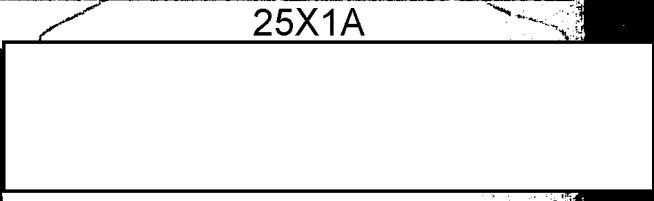


PHOTO NO. 1177959 Approved For Release 2002/08/28 : CIA-RDP78-05867A000502000016-6

COUNTRY: PROVINCE: WAC 674 D

AREA NO	SUBJECT	SUBJECT	SUBJECT	SUBJECT	SUBJECT	SUBJECT	SUBJECT	SUBJECT
IN	C2	E	AGP					
H Y D E R A B A D				10	C E N T R A L			M
E C H A N I C A L				30	U N I T			
				50				

DATE OF PHOTO	TYPE	QUALITY	CLASS	NO. OF CARDS
Dec 64	4	1	3	2

CLASSIFICATION: Approved For Release 2002/08/28 : CIA-RDP78-05867A000502000016-6

PHOTO NO. 1177960		LOT NO. 17		RAY REFERENCE 2010N		LATITUDE 75 50 E	
Approved For Release 2002/08/28 : CIA-RDP78-05867A000502000016-6							
COUNTRY				PROVINCE WPC 5581			
AREA NO. IN	SUBJECT	SUBJECT	SUBJECT	SUBJECT	SUBJECT	SUBJECT	SUBJECT
1	2	3	4	5	6	7	8
9	10	11	12	13	14	15	16
17	18	19	20	21	22	23	24
25	26	27	28	29	30	31	32
33	34	35	36	37	38	39	40
41	42	43	44	45	46	47	48
DATE OF PHOTO						25X1A	
TYPE		QUALITY	CLASS	NO. OF CARDS			
-		1	3	2			
CLASSIFICATION				CAPTIONED BY			

PHOTO NO. 1:77981
 MAP REFERENCE 30 14 N 85 50 E
 APPROVED FOR RELEASE 2002/08/28 : CIA-RDP78-05867A000502000016-6

AREA NO	SUBJECT	SUBJECT	SUBJECT	SUBJECT	SUBJECT	SUBJECT	SUBJECT	SUBJECT
IN	CR	DOG						
BANK	BANK	WAR						
AT	REPAIR	BANK						

DATE OF PHOTO	TYPE	QUALITY	CLASS	NO. OF CARDS
MARCH 65	4	1	J	2

725 25X1A

PHOTO NO. 1177502
 Approved For Release 2002/08/28 : CIA-RDP78-05867A000502000016-6
 FILE NO. 71100-87
 MAP REFERENCE
 LANGUAGE 2014N 8550E
 ICNOMD#

COUNTRY PROVINCE WAC 558 D

AREA NO	SUBJECT	SUBJECT	SUBJECT	SUBJECT	SUBJECT	SUBJECT	SUBJECT	SUBJECT
IN	CRE	ABO						
BANK	BANK	W	A	R	E	Q	H	I
N	T	R	E	P	A	I	R	H

DATE OF PHOTO	TYPE	QUALITY	CLASS	NO. OF CARDS
MARCH 65	4	1	I	2

7,25
 25X1A
 CAPTIONED BY
 Conf

PHOTO NO. 1177963 Approved For Release 2002/08/28 : CIA-RDP78-05867A000502000016-6

COUNTRY PROVINCE WAC 552A

AREA NO	SUBJECT	SUBJECT	SUBJECT	SUBJECT	SUBJECT	SUBJECT	SUBJECT	SUBJECT	SUBJECT
14									
	3			10			15		20
	25			30			35		40
	45			50					

25X1A

DATE OF PHOTO	TYPE	QUALITY	CLASS	NO. OF CARDS
11/15	4	1	3	2




PHOTO NO. 1177964 Approved For Release 2002/08/28 : CIA-RDP78-05867A000502000016-6

COUNTRY	PROVINCE WAC 552A									
AREA NO	IN	SUBJECT CRE	SUBJECT AIO	SUBJECT	SUBJECT	SUBJECT	SUBJECT	SUBJECT	SUBJECT	SUBJECT
				10	NEW	REPAIR				
				30						
				40						

25X1A

DATE OF PHOTO	TYPE	QUALITY	CLASS	NO. OF CARDS
MARCH 65	4	1	3	2
CAPTIONED BY				



PHOTO NO. 1177965 Approved For Release 2002/08/28 : CIA-RDP78-05867A000502000016-6

COORDINATE PROVINCE WAC 673A

AREA NO	SUBJECT	SUBJECT	SUBJECT	SUBJECT	SUBJECT	SUBJECT	SUBJECT	SUBJECT	SUBJECT
IN	ALP	CR E							
POCNA			WORK			HOP			CAT
ERPI	LLAR					SECTION			

DATE OF PHOTO	TYPE	QUALITY	CLASS	NO. OF CARDS	CLASSIFICATION
NOV 62	4	1	3	2	25X1A

FORM NO. 174 USE PREVIOUS EDITIONS PHOTO ANALYSIS REPORT

PHOTO NO. LONGITUDE
 Approved For Release 2002/08/28 : CIA-RDP78-05867A000502000016-6
 6732N 135R E

COUNTRY 1177966 PROVINCE WAC 673A

AREA NO	SUBJECT	SUBJECT	SUBJECT	SUBJECT	SUBJECT	SUBJECT	SUBJECT	SUBJECT
IN	ALP							
POON	A							
VY	KOD							

25X1A

DATE OF PHOTO	TYPE	QUALITY	CLASS	NO. OF CARDS
Nov 64	4	1	3	1

PHOTO NO. 1177967 Approved For Release 2002/08/28 : CIA-RDP78-05867A000502000016-6

COORDINATE	PROVINCE		LATITUDE		LONGITUDE	
	WPC 673		11 22 N		105 38 E	
AREA NO	SUBJECT	SUBJECT	SUBJECT	SUBJECT	SUBJECT	SUBJECT
IN	AGP	CRE				
P	C	N	A	10	W	R
V	1	C	25	30	O	R
I	N	E	R	30	C	T

25X1A

DATE OF PHOTO	TYPE	QUALITY	CLASS	NO. OF CARDS
Nov 64	H	1	3	2
CAPTIONED BY				




PHOTO NO. 1177965 Approved For Release 2002/08/28 : CIA-RDP78-05867A000502000016-6

COORDINATES: 18 32 N 73 52 E

COUNTRY: PROVINCE: WAC 673A

AREA NO	SUBJECT	SUBJECT	SUBJECT	SUBJECT	SUBJECT	SUBJECT	SUBJECT	SUBJECT
	IN	AGP	AGF					
P	O	N	A	A	L	L	I	B
\$	B	E	C	T	I	O	N	O
P								

CHALMER WORK SHOP

25X1A

DATE OF PHOTO	TYPE	QUALITY	CLASS	NO. OF CARDS
Nov 64	1	3	2	

2125



Approved For Release 2002/08/28 : CIA-RDP78-05867A000502000016-6

PHOTO NO. 1177970 Approved For Release 2002/08/28 : CIA-RDP78-05867A000502000016-6

COUNTRY PROVINCE WAC 673A

AREA NO	SUBJECT	SUBJECT	SUBJECT	SUBJECT	SUBJECT	SUBJECT	SUBJECT	SUBJECT
	IN	ACF						
	SECTION		CATERPILLAR					
	OP		OF THE WORK					

25X1A

DATE OF PHOTO	TYPE	QUALITY	CLASS	NO. OF CARDS
Nov 64	1	1	3	2



Approved For Release 2002/08/28 : CIA-RDP78-05867A000502000016-6


PHOTO NO. 1177972 LOT NO. 7109 NAV REFERENCE 1832N 73 52E

COORDINATE PROVINCE WAC 613A

AREA NO	SUBJECT	SUBJECT	SUBJECT	SUBJECT	SUBJECT	SUBJECT	SUBJECT	SUBJECT
	IN ALP	CRE						
	PROONA	WORK	HOP	CON				
	TRUCT	W	HEAVY	MAC				
	HINERY							

25X1A

DATE OF PHOTO	TYPE	QUALITY	CLASS	NO. OF CARDS
Nov 64	4	1	3	2



Approved For Release 2002/08/28 : CIA-RDP78-05867A000502000016-6

PHOTO ANALYSIS REPORT

PHOTO NO. 1177973 Approved For Release 2002/08/26 : CIA-RDP78-05867A000502000016-6

LOT NO. 470

MAP REFERENCE N16 40 3 N 71 52 E

COUNTRY PROVINCE WAC 674 D

AREA NO	SUBJECT	SUBJECT	SUBJECT	SUBJECT	SUBJECT	SUBJECT	SUBJECT	SUBJECT
	IN THE	NO 3						
	KRIBAI	LAM				WORKSHOP		
	KUNDER					CONSTRUCTION		

DATE OF PHOTO: Dec 64

TYPE: 4

QUALITY: 1

CLASS: 3

NO. OF CARDS: 2

25X1A

CLASSIFICATION: Approved For Release 2002/08/26 : CIA-RDP78-05867A000502000016-6

PHOTO ANALYSIS REPORT

PHOTO NO. 1177374 Approved For Release 2002/08/28 : CIA-RDP78-05867A000502000016-6

COUNTRY PROVINCE WAC 674 D

AREA NO	SUBJECT	SUBJECT	SUBJECT	SUBJECT	SUBJECT	SUBJECT	SUBJECT	SUBJECT
IN	12E	NO 3						
BRIB	A1	LAM				WORK	SHOP	
HNDER		CON				TR	CTION	

DATE OF PHOTO	TYPE	QUALITY	CLASS	NO. OF CARDS	25X1A
Dec 64	4	1	3	2	

PHOTO NO. 1177975 Approved For Release 2002/08/28 : CIA-RDP78-05867A000502000016-6
 LOT NO. P100
 MAP REFERENCE 1509N
 LATITUDE 7656E
 LONGITUDE

COUNTRY WAC 682 B
 AREA NO IN AC PA 65
 SUBJECT BELLARY 10 SOVIET MADE
 20 9. (1) CUBIC METER HYDR
 30 ANTI-CALCULY OPERATED
 SCRAPER. SEE CIA _____ to
 IN USSR FOR RELATED PHOTOS

DATE OF PHOTO	TYPE	QUALITY	CLASS	NO. OF CARDS
AUG 65	4	1	3	2

25, 28 / 25X1A

PHOTO NO. 1177976 Approved For Release 2002/08/28 : CIA-RDP78-05867A000502000016-6

LOT NO. 1100-607

MAP REFERENCE

LATITUDE

LONGITUDE

COUNTRY UR

PROVINCE

AREA NO	SUBJECT	SUBJECT	SUBJECT	SUBJECT	SUBJECT	SUBJECT	SUBJECT	SUBJECT
N	AGP	A65						
9.0	CH	BIC	10	HETER	15	HYDRA	20	
	25	CALLY	30	OPERATED	35	SC	40	
	45	IN	50	BELLARY,		INDIA.		

DATE OF PHOTO

TYPE

QUALITY

CLASS

NO. OF CARDS

25, 28

25X1A

Aug 65 4 1 3 2

CLASSIFICATION

APPROVED FOR RELEASE 2002/08/28 : CIA-RDP78-05867A000502000016-6

FORM NO. 174 USE PREVIOUS EDITIONS

PHOTO ANALYSIS REPORT

68 871-109

Approved For Release 2002/08/28 : CIA-RDP78-05867A000502000016-6

PHOTO NO.	1177577	LOT NO.	7100	REFERENCE		USAGE		CONCLUDE
COUNTRY	IN	PROVINCE						
AREA NO.	N	SUBJECT	SRP 715	SUBJECT		SUBJECT		SUBJECT
				10	11	12	13	14
				20	21	22	23	24
				30	31	32	33	34
				40	41	42	43	44

DATE OF PHOTO	TYPE	QUALITY	CLASS	NO. OF CARDS	25X1A
165	4	1	3	2	
CLASSIFICATION					CAPTIONED BY

Approved For Release 2002/08/28 : CIA-RDP78-05867A000502000016-6

PHOTO NO. 1177 APPROVED FOR RELEASE 2/08/28 : CIA-RDP78-05867A000502000016-6

COORDINATES: PROVINCE 231 B

AREA NO. 07 SUBJECTS 9G\$ 9H6

PRAGUE POSS ALTERNATIVE
 TERNATIONAL COMMAND POST (VR 613.484)

DATE OF PHOTO	TYPE	QUALITY	CLASS	NO. OF CARDS
6 Feb 67	4	2	3	2

PHOTO NO. 1177980
 Approved For Release 2002/08/28 : CIA-RDP78-05867A000502000016-6
 MAP REFERENCE 5405N 1420E
 LONGITUDE

COUNTRY PROVINCE 231 B

AREA NO	SUBJECT	SUBJECT	SUBJECT	SUBJECT	SUBJECT	SUBJECT	SUBJECT	SUBJECT
UZ	9G\$	9H6						
PRAGUE			PROSS			ALTERNATIVE		
TERMINATIONAL			COMMAND					
POST (YR 613484)								

DATE OF PHOTO	TYPE	QUANTITY	CLASS	NO. OF CARDS
6 Feb 67	4	2	3	2

CLASSIFICATION
 CAPTIONED BY *mmf*

25X1C

3

PHOTO NO. 1177981
 APPROVED FOR RELEASE 2002/08/28 : CIA-RDP79-05867A000502000016-6
 MAP REFERENCE 5405N 1428E
 LONGITUDE

COUNTRY
 PROVINCE 231 B

AREA NO	SUBJECT	SUBJECT	SUBJECT	SUBJECT	SUBJECT	SUBJECT	SUBJECT	SUBJECT
UZ	9G3	9H6						
PRAGUE			POSS		ALTERNATIVE			
TERMINATION			COMMAND					
POST (VR			613484)					

DATE OF PHOTO		TYPE	QUALITY	CLASS	NO OF CARDS	25X1C
6 Feb	67	4	2	3	2	
CLASSIFICATION		CAPTIONED BY Amt				

PHOTO NO. 1177982 Approved For Release 2002/08/28 : CIA-RDP78-05867A000502000016-6

COUNTRY PROVINCE 231 B

AREA NO	SUBJECT	SUBJECT	SUBJECT	SUBJECT	SUBJECT	SUBJECT	SUBJECT	SUBJECT
02	9G3	9H6						
PRAGUE			PROSS			ALTERNATIVE		
TERRITORIAL			COMMAND					
POST (VR			613484)					

DATE OF PHOTO	TYPE	QUALITY	CLASS	NO. OF COPIES
6 Feb 67	4	2	3	2

CLASSIFICATION CAPTIONED BY *AMT*

PHOTO NO. 1177983
 LOT NO. 11780
 MAP REFERENCE 231 B
 LATITUDE 54° 55' N
 LONGITUDE 142° 28' E
 Approved For Release 2002/08/28 : CIA-RDP78-05867A000502000016-6

COUNTRY 1177983
 PROVINCE 231 B

AREA NO	SUBJECT	SUBJECT	SUBJECT	SUBJECT	SUBJECT	SUBJECT	SUBJECT	SUBJECT
07	764	9H6	982					
ARRANGING POSITIVE ALTERNATIVE								
TERMINATION ON A COMMAND								
POST (VR 613484)								

25X1C

323

DATE OF PHOTO	TYPE	QUALITY	CLASS	NO. OF CARDS
6/16/67	4	2	3	2

CLASSIFICATION
 CAPTIONED BY NMT

Approved For Release 2002/08/28 : CIA-RDP78-05867A000502000016-6

PHOTO NO. 1177984 Approved *P/430-67* MAP REFERENCE *50 95N 14 28E* LATITUDE LONGITUDE
 COORDINATE 2/08/28 : CIA-RDP78-05867A000502000016-6

COUNTRY PROVINCE *231 B*

AREA NO	SUBJECT	SUBJECT	SUBJECT	SUBJECT	SUBJECT	SUBJECT	SUBJECT	SUBJECT	SUBJECT
<i>CZ</i>	<i>9G5</i>	<i>9H6</i>							
<i>PRAGUE POSS ALTERNATIVE NATIONAL COMMAND POST (VR 613484)</i>									

25X1C

3

DATE OF PHOTO	TYPE	QUALITY	CLASS	NO. OF CARDS
<i>6 Feb 67</i>	<i>4</i>	<i>2</i>	<i>3</i>	<i>2</i>

PHOTO NO. 1177985 Approved For Release 2002/08/28 : CIA-RDP78-05867A000502000016-6

COUNTRY PROVINCE 231 B

AREA NO	SUBJECT	SUBJECT	SUBJECT	SUBJECT	SUBJECT	SUBJECT	SUBJECT	SUBJECT
CZ	9G5	9H6	C2G					
PRAGUE PROSS ALTERNATIVE								
TERRITORIAL COMMAND								
POST (YR 613484)								

25X1C

DATE OF PHOTO	TYPE	QUALITY	CLASS	NO. OF CARDS
6 Feb 67	4	2	3	3

37

CLASSIFICATION CAPTIONED BY APPROVED FOR RELEASE 2002/08/28 : CIA-RDP78-05867A000502000016-6

PHOTO NO. 1177080
 COORDINATES: 17° 28' N 102° 16' E
 MAP REFERENCE: 231 B
 APPROVED FOR RELEASE 2002/08/28 : CIA-RDP76-05867A000502000016-6

AREA NO	CZ	SUBJECT	965	SUBJECT	946	SUBJECT	982	SUBJECT		SUBJECT		SUBJECT		SUBJECT	
	PIRAGUE					POSS		ALTERNATIVE							
	TE	NATIVE				OWN		COMMAND							
	POST	(VR				613484)									

U/I antenna at

25X1C

DATE OF PHOTO	TYPE	QUALITY	CLASS	NO. OF CASES
6 Feb 67	4	2	3	3




PHOTO NO. 1177987 LIST NO. *1430-08* NAV REFERENCE *49 57 N 14 08 E* LONGITUDE
 Approved For Release 2002/08/28 : CIA-RDP78-05867A00050200016-6

COUNTRY PROVINCE *231 C*

AREA NO	SUBJECT	SUBJECT	SUBJECT	SUBJECT	SUBJECT	SUBJECT	SUBJECT	SUBJECT	SUBJECT
<i>02</i>	<i>A63</i>	<i>02G</i>	<i>9G7</i>						
<i>BEROUN U/I CONSTRUCTION</i>									
<i>TION AT BARRACKS COM</i>									
<i>PLEX, APPROX 1/2 mi. N of town</i>									
<i>(YR 334354)</i>									

25X1C

DATE OF PHOTO	TYPE	QUALITY	CLASS	NO. OF CARDS	CAPTIONED
<i>7 Feb 67</i>	<i>4</i>	<i>2</i>	<i>3</i>	<i>3</i>	<i>Ant</i>

PHOTO NO. 1177988
 COORDINATES 49 52 N 13 55 E
 MAP REFERENCE 2310
 APPROVED FOR RELEASE 2002/08/28 : CIA-RDP78-05867A000502000016-6

COUNTRY
 PROVINCE

AREA NO. 02
 SUBJECTS: AK5, AIN, C2G
 HOROVICE FUEL STORAGE
 GE FOR HOROVICE DEP
 OYMENT AIRFIELD, APPROX
 2 mi. NNW of town NR. SEDLEC (49 52 N, 13 55 E),
 LKG NW (VR 206245).
 AREA OF

Pt 1 of 3 pt pan. See CIA

25X1C

DATE OF PHOTO	TYPE	QUALITY	CLASS	NO OF CARDS
7 Feb 67	4	2	3	3



PHOTO NO. 1177989 Approved For Release 2002/08/28 : CIA-RDP78-05867A000502000016-6

COUNTRY PROVINCE 2310

AREA NO	SUBJECT	SUBJECT	SUBJECT	SUBJECT	SUBJECT	SUBJECT	SUBJECT	SUBJECT
CZ	AK5	AIN						
HOROVIC E				10	FUEL		15	STORA
GE		25	FOR HOROVIC E		20	DEPZ		
OYMENT		25	AIRFIELD, APPROX		30			
2 mi. NNW of town NR SEDLEC (49 52 N, 13 55 E),								
LKG NW (VR 206245).								

Pt 2 of 3 pt pan. See C1A

25X1C

DATE OF PHOTO	TYPE	QUANTITY	CLASS	NO. OF CARDS
7 Feb 67	4	2	3	2



PHOTO NO. 177990 Approved For Release 2002/08/28 : CIA-RDP78-05867A000502000016-6
 LOT NO. 476
 MAP REFERENCE
 LATITUDE 49 50 N 13 55 E
 LONGITUDE
 COUNTRY
 PROVINCE 2310

AREA NO	SUBJECT	SUBJECT	SUBJECT	SUBJECT	SUBJECT	SUBJECT	SUBJECT	SUBJECT
AZ	AK5	AIN						
HOROVICE				FUEL		STORA		
GE	FOR	HOROVICE				DEP		
QYMENT		AIRFIELD,				APPROX		
2 MI. NNW of town NR SEDLEC (49 52 N, 13 55 E)								
LKG NW (VR 206245).								

Pt 3 of 3 pt pan. See CIA

16 25X1C

DATE OF PHOTO	TYPE	QUANTITY	CLASS	NO. OF CARDS
4 Feb 67	4	2	3	2

14-000 NO. 1177991

LOT NO.

MAP REFERENCE

LATITUDE

LONGITUDE

COUNTRY

Approved For Release 2002/08/28 : CIA-RDP78-05867A000502000016-6

PROVINCE

2310

AREA NO

17

SUBJECT

AK5 96M

SUBJECT

SUBJECT

SUBJECT

SUBJECT

SUBJECT

SUBJECT

SUBJECT

LETKOV

AIRFIELD

AP

PIP

ROY 1/2

MI

S OF TOWN

LKG

NW

(UR 888094)

3731

25X1C

DATE OF PHOTO

TYPE

QUALITY

CLASS

NO. OF CARDS

17.5 64 4 2 3 2

CLASSIFICATION

CAPTIONED BY

Am

PHOTO NO. 1177992 LIST NO. PH 430-68 NAV REFERENCE H 6 35 A 136-10 E LONGITUDE

Approved For Release 2002/08/28 : CIA-RDP78-05867A000502000036-6
 COUNTRY PROVINCE 2310

AREA NO	SUBJECT	SUBJECT	SUBJECT	SUBJECT	SUBJECT	SUBJECT	SUBJECT	SUBJECT
RZ	984							
STOD		FLAT	FACE	AT				
DAR	SITE	(UR	6599	0247				

DATE OF PHOTO	TYPE	QUALITY	CLASS	NO. OF CARDS	
7 Feb 67	4	2	3	1	3,23 25X1C

CLASSIFICATION Conf CAPTIONED BY [Signature]

PHOTO NO. 1177993 LOT NO. 2430-66 REFERENCE 49-38 N 13 10 E APPROVED FOR RELEASE 2002/08/28 - CIA-RDP78-05867A00050200016-6

COUNTRY PROVINCE 2310

AREA NO	SUBJECT	SUBJECT	SUBJECT	SUBJECT	SUBJECT	SUBJECT	SUBJECT	SUBJECT
CZ	984							
STOD	³	FLAT	¹⁰	FACE	¹⁵	AT	²⁰	RA
DAR	²⁵	SITE	³⁰	(UR	65	99	02	47)
	⁴⁵		⁵⁰					

3,23 25X1C

DATE OF PHOTO	TYPE	QUALITY	CLASS	NO OF CARDS
7 Feb 67	4	2	3	1

CLASSIFICATION CAPTIONED BY

PHOTO NO. 117798A
 LOT NO. 248A
 MAP REFERENCE 49 38 N 13 10 E
 LONGITUDE
 APPROVED FOR RELEASE 2002/08/28 CIA-RDP76-05867A000502000016-6

COUNTRY PROVINCE 2310

AREA NO	SUBJECT	SUBJECT	SUBJECT	SUBJECT	SUBJECT	SUBJECT	SUBJECT
PZ	984	C2G					
STOD		TALL		KING			SI
DENET		AT		RADAR			SITE
TI	(UR	6537		0236)			

25X1C

9
3257

DATE OF PHOTO	TYPE	QUANTITY	CLASS	NO. OF CARDS
7 Feb 67	4	2	3	2

PHOTO NO. 1177995
 APPROVED FOR RELEASE 2002/08/28 - CIA-RDP78-05867A000502000016-6
 LATITUDE 47 30 N 13 10 E

AREA NO	SUBJECT	SUBJECT	SUBJECT	SUBJECT	SUBJECT	SUBJECT	SUBJECT
PZ	984	C2G					
STOD		TALK		KING			
DIENET		TAT		RADAR		SITE	
II	UR	65370236					

25X1C



DATE OF PHOTO	TYPE	QUALITY	CLASS	NO. OF CARDS
7 Feb 67	4	2	3	2

CAPTIONED BY
 [Signature]

PHOTO NO. **1177997** Approved For Release 2002/08/28 : CIA-RDP78-05867A000502000016-6

COUNTRY: _____ PROVINCE: **231-10**

AREA NO	SUBJECT	SUBJECT	SUBJECT	SUBJECT	SUBJECT	SUBJECT	SUBJECT	SUBJECT
12	984	026						
STED	T	A	L	K	I	N	G	S
D	E	N	E	T	A	T	R	A
T	I	(U	R	6	5	3	7
								0236)

DATE OF PHOTO	TYPE	QUALITY	CLASS	NO. OF CARDS	CLASSIFICATION
1/2/67	4	2	3	2	

PHOTO NO. 1177998 *1130-66* APPROVED BY *[Signature]* DATE *2002/08/28* CIA RDP78-05867A000502000016-6

COUNTRY	<i>2310</i>							
AREA NO	<i>CZ</i>	<i>984</i>	<i>AML</i>					
	<i>STOD</i>		<i>BAR</i>	<i>LOCK</i>	<i>§</i>	<i>SLIDE</i>		<i>U</i>
	<i>NET</i>	<i>AT</i>	<i>RADAR</i>	<i>SITE</i>				
<i>R</i>	<i>65</i>	<i>990247</i>						

25X1C

3, 19, 22

DATE OF PHOTO	TYPE	QUALITY	CLASS	NO. OF CARDS
<i>7 Feb 67</i>	<i>4</i>	<i>2</i>	<i>3</i>	<i>2</i>




PHOTO NO. 1177099 LIST NO. ENHANCED MAP REFERENCE 49 38 N 13 10 E LONGITUDE
 Approved For Release 2002/08/28 : CIA-RDP76-05867A000502000016-6

COUNTRY PROVINCE 231 C

AREA NO	SUBJECT	SUBJECT	SUBJECT	SUBJECT	SUBJECT	SUBJECT	SUBJECT	SUBJECT
CZ	984	AML						
STOD		BAR	LOCK					
NET		AT	RADAR					
R	165	990247						

25X1C *

3.19.72

DATE OF PHOTO	TYPE	QUALITY	CLASS	NO. OF CASES
11 Feb 67	4	2	3	2

CLASSIFICATION CAPTIONED BY


Approved For Release 2002/08/28 : CIA-RDP76-05867A000502000016-6

PHOTO ANALYSIS REPORT

PHOTO NO. 1178000
 COORDINATE: 49 38 N 13 10 E
 Approved For Release 2002/08/28 : CIA-RDP78-05867A000502000016-6

COUNTRY: PROVINCE: 231 C

AREA NO	SUBJECT	SUBJECT	SUBJECT	SUBJECT	SUBJECT	SUBJECT	SUBJECT	SUBJECT
CZ	984							
STOD		FORK	REST	AT				
ADAR		SITE	(UR	6599024				
T)								



323

25X1C

DATE OF PHOTO	TYPE	QUALITY	CLASS	NO. OF CARDS
17 Feb 67	4	2	3	1

CLASSIFICATION: CAPTIONED BY: *Amf*