

PHOTO NO. 1178900
 COORDINATE Approved For Release 1999/09/22 : CIA-RDP78-05867A000502000026-5

LOT NO. P1496-67
 SUBJECT I W A C 976 B

AREA NO	SUBJECT	SUBJECT	SUBJECT	SUBJECT	SUBJECT	SUBJECT	SUBJECT	SUBJECT
1D	AK 5	CL 7	AD P					
BI AK		L K	G	N E	A T	B O R D		
K O E	A I R	S T R I P			T O W N			
O I L		I N S T A L L A T I O N	(F.G.)					

[FR AIR]

SEE #27 ON SKETCH, CIA
 PT. ① of a 6 pt. series
 SEE CIA to

6, 16, 31 25X1A

DATE OF PHOTO	TYPE	QUANTITY	CLASS	NO. OF CARDS
late July 66	8	1	B	3

CLASSIFICATION SECRET
 CAPTIONED BY [Signature]

178901

LOT NO

APPROX REFERENCE

LATITUDE

LONGITUDE

Approved For Release 1999/09/22 : CIA-RDP78-05867A000502000026-5

COUNTRY PROVINCE WAC 916 D

AREA NO	SUBJECT	SUBJECT	SUBJECT	SUBJECT	SUBJECT	SUBJECT	SUBJECT	SUBJECT
1D	AK5	CG7	ADP					
BI AK		KK	G	NE		AT		BORO
ROE	A	R	S	T	R	I	P	TOWN
COL								INATION (G.G.)

[SKETCH]

SEE #28 ON SKETCH CIA
 PT 2 OF 6 PT. SERIES
 SEE CIA
 25X1A

6, 16, 21

DATE OF PHOTO	TYPE	QUALITY	CLASS	NO. OF CARDS
Late July 66	8	1	B	3

CLASSIFICATION

CAPTIONED BY

Approved For Release 1999/09/22 : CIA-RDP78-05867A000502000026-5

PHOTO NO. **1178909** APPROVED FOR RELEASE 1999/08/22 - CIA RDP78-05867A000502000026-5

COUNTRY **WAC 9765** PROVINCE **DI II S** LATITUDE **130 06 E**

AREA NO	SUBJECT	SUBJECT	SUBJECT	SUBJECT	SUBJECT	SUBJECT	SUBJECT
ID	ALA	AL3	CL7	AOP			
BI AK		LK G	ME	AT	TOWN		
PIL		IN	STAL	LA	TOWN	(L)	
DOCK		[FR	AIR]				

SEE #29 ON SKETCH, CIA

PT 38 A 6 PT. SERIES
SEE CIA

2, 6, 16, 30 25X1A

DATE OF PHOTO	TYPE	QUANTITY	CLASS	NO. OF CARDS
late July 66	8	1	B	4

APPROVED FOR RELEASE 1999/08/22 - CIA RDP78-05867A000502000026-5

PHOTO ANALYSIS REPORT

PHOTO NO. **1178908** For Release 1999/09/22 - CIA-RDP78-05867A000502000026-5

LOT NO. **49667** REFERENCE **Pl 11 S** LATITUDE **130 06 E**

COUNTRY **WAC 976 B**

AREA NO	SUBJECT	SUBJECT	SUBJECT	SUBJECT	SUBJECT	SUBJECT	SUBJECT	SUBJECT
1D	AKS	C67	ALA	D20				
BIAK		LKG		NE	A7		BORD	
ROE	AIR	STRIP	RIP	(L)			DOCK	
TOWN	R	MOKHER	AIRSTRI					
(R.)	[FR. AIR]	SEE #30 ON SKETCH, CIA						

PT 4 of A 6 PT SERIES
SEE CIA

2,6,31

25X1A

DATE OF PHOTO	TYPE	QUALITY	CLASS	NO. OF COPIES
July 66	81		B	4

CLASSIFICATION **Approved For Release 1999/09/22 - CIA-RDP78-05867A000502000026-5**

PHOTO NO. **1178304** for Release 1999/09/22 - CIA-RDP78-05867A000502000026-5

COUNTRY	PROVINCE	MAP REFERENCE	LATITUDE	LONGITUDE				
	WAC 976 B		01 11 6	136 06 E				
AREA NO	SUBJECT	SUBJECT	SUBJECT	SUBJECT	SUBJECT	SUBJECT	SUBJECT	SUBJECT
1D	NKS	CL7	ALX	D20				
BIAK	⁵	LK	G	¹⁰ NE	AT	¹⁵ BOR	²⁰ D	
ROE	²⁵	AIR	RIP	³⁰ (L)	³⁵ D	DOCK	⁴⁰	
TOWN	⁴⁵	N	R	⁵⁰ MOK	HER	AIRSTRIP		
(R.)	(R. AIR)			SEE #31 ON SKETCH, CA.				

PT 58, 6 PT SERIES
SEE CIA

2, 6, 31

25X1A



DATE OF PHOTO	TYPE	QUANTITY	CLASS	NO. OF CARDS
July 66	8	1	B	4

CLASSIFICATION **(S)** CAPTIONED BY **JK**

PHOTO NO. **A178905** LOT NO. **196-67** MAP REFERENCE **B** LATITUDE **01 11 S** LONGITUDE **130 06 E**
 Approved For Release 1999/09/22 : CIA-RDP78-05867A000502000026-5

COUNTRY	PROVINCE	SUBJECT	SUBJECT	SUBJECT	SUBJECT	SUBJECT	SUBJECT	SUBJECT
	WAC 976 B	ID	AKS	C67	ALA			
B I A K		L K G	NE	A T	B O R O			
K O E		A I R	S T R I P	(CENT)	T			
D W N		D O C K	(I.G.)	[FR AIR]				

SEE # 32 ON SKETCH, CIA
 PT 6 of FGPT SERIES
 SEE CH 25X1A to

DATE OF PHOTO	TYPE	QUALITY	CLASS	NO. OF CARDS
late July 66	8	1	B	3

CLASSIFICATION Approved For Release 1999/09/22 : CIA-RDP78-05867A000502000026-5

PHOTO NO. **1178906** LOT NO. **1617** MAP REFERENCE **1117** SURFACE **12046E**
 Approved For Release 1999/08/22 : CIA-RDP78-05867A000502000026-5

COORDS.		PROVINCE		SUBJECT		SUBJECT		SUBJECT		SUBJECT	
		UAC 976 B									
AREA NO	10	SUBJECT	AOP CRG	SUBJECT		SUBJECT		SUBJECT		SUBJECT	
	B1AK		LK6		NW		A7		012		20
	INST		ALL AT		ION		FR		AIR		20

SEE # 55 ON SKETCH OF

DATE OF PHOTO		TYPE	QUALITY	CLASS	NO. OF CARDS
July 16		8	1	B	2
CAPTIONED BY					
PK					

PHOTO NO. 1178007 LOT NO. 9667 MAP REFERENCE LAOS 13006E
 Approved For Release 1999/09/22 : CIA-RDP78-05867A000502000026-5

COUNTRY PROVINCE WAC 976 B

AREA NO	ID	SUBJECT	SUBJECT	SUBJECT	SUBJECT	SUBJECT	SUBJECT	SUBJECT	SUBJECT
B1	AK	AKS	CRG	LK	G ¹⁰	NW	AT ¹⁵	BOR	B
KO	E	AIR	STRIP				FR	AIR ²⁰	

SEC = 56 ON SKETCH, CIA
~~7.31~~

7.31 25X1A

DATE OF PHOTO	TYPE	QUALITY	CLASS	NO. OF CARDS
late July 66	B	1	B	2

PHOTO NO. 1478908
 LOT NO. 76
 MAP REFERENCE 2
 LATITUDE 130 06 E
 LONGITUDE 130 06 E

Approved For Release 1999/09/22 : CIA-RDP78-05867A000502000026-5

COORDINATE PROVINCE WAC 976 B

AREA NO	SUBJECT	SUBJECT	SUBJECT	SUBJECT	SUBJECT	SUBJECT	SUBJECT	SUBJECT
ID	OG9	048	AKK					
B 1	AK	LK	G	N	N	E	A	T
A	R	F	O	R	C	E	L	I
R								

SEE #57 8N SKETCH, CIA

DATE OF PHOTO	TYPE	QUALITY	CLASS	NO. OF CARDS
late July 66	8	1	B	3

CLASSIFICATION Secret

PHOTO NO. **1178909** or Release 1999/09/22 - CIA-RDP78-05867A000502000026-5

COUNTRY **WAC 976 B** PROVINCE **WAC 976 B** LATITUDE **01 11 B** LONGITUDE **136 66 E**

AREA NO	SUBJECT	SUBJECT	SUBJECT	SUBJECT	SUBJECT	SUBJECT	SUBJECT	SUBJECT
ID	D48	AMA	AKU					
B I A K		L K G	E	F R.		P O I N T		
P A T		O L D	M A R I N E			T R A		
N S		M I T T I N G	S T A T I O N					

SEE #61 ON SKETCH, CIA
ON #4① ON SKETCH,

18, 23, 28 25X1A

DATE OF PHOTO	TYPE	QUALITY	CLASS	NO. OF CARDS
66	4	1	B	3

CLASSIFICATION **Approved For Release 1999/09/22 - CIA-RDP78-05867A000502000026-5**

PHOTO NO. **PP78910** For Release 1999/08/22 : CIA-RDP78-05867A000502000026-5
 LOT NO. **1099/08/22** MAP REFERENCE **1111** LATITUDE **15 06 E**

COUNTRY	PROVINCE	SUBJECT	SUBJECT	SUBJECT	SUBJECT	SUBJECT	SUBJECT	SUBJECT
	WAL 976 B							
AREA NO. 10	AMA	D48						
10			10	AERIAL	FARM	IN		
25	SAME	AREA	30	AS	CIA			
43			30					

622N SKETCH, CIA

25X1A

18, 23

DATE OF PHOTO	TYPE	QUALITY	CLASS	NO. OF CARDS
66	4	1	B	2

CLASSIFICATION **SECRET**
 CAPTIONED BY **SK**
 Approved For Release 1999/08/22 : CIA-RDP78-05867A000502000026-5
 FORM NO. 174 USE PREVIOUS EDITIONS
PHOTO ANALYSIS REPORT

PHOTO NO. **117891F** or Release **159509/67** CIA-RDP78-05667A000502000026-5

COUNTRY	UR						
AREA NO	N	3CF	BLR	382			
S O V I E T	U P P O R T	B E Z H I T S A	S P A C E	S H I P	E V E N T	S S E S S I O N	S
GIBRALTAR ; CANVAS - COVERED OBJECTS AT AFT END							
SIMILAR TO A2/EL AERIAL MOUNTS SEEN ON SISTER SHIPS.							
							25X1C

DATE OF PHOTO	TYPE	QUALITY	CLASS	NO. OF CARDS
28 Feb / 4 March	67	4	2 B	3

CLASSIFIED BY **SEG** CAPTIONED BY **MS**

FORM NO. 174 USE PREVIOUS EDITIONS

PHOTO ANALYSIS REPORT

PHOTO NO. Approved For Release 1999/09/22 : CIA-RDP78-05867A000502000026-5 LOT NO. 178913 MAP REFERENCE 40 49 N 17 07 E LONGITUDE

COUNTRY 321 D PROVINCE

AREA NO	SUBJECT	SUBJECT	SUBJECT	SUBJECT	SUBJECT	SUBJECT	SUBJECT	SUBJECT
<u>19 M</u>	<u>ALM</u>	<u>CLB</u>	<u>ALG</u>					
<u>P O Z Z</u>	<u>U O L I</u>			<u>10</u>	<u>L K G</u>	<u>13</u>	<u>A L O N G</u>	<u>20</u>
<u>W A T E R</u>	<u>F R O N T</u>			<u>30</u>	<u>F R O M</u>	<u>33</u>	<u>V I A</u>	<u>40</u>
<u>R O M A</u>				<u>30</u>				

SE

H 1 of 3 pt series. See CIA
3025X1A

DATE OF PHOTO	TYPE	QUALITY	CLASS	NO. OF CARDS
<u>MID-LEVEL</u>	<u>66</u>	<u>4</u>	<u>2</u>	<u>3</u>
<u>MID-LEVEL</u>	<u>66</u>	<u>4</u>	<u>2</u>	<u>3</u>

CLASSIFICATION Approved For Release 1999/09/22 : CIA-RDP78-05867A000502000026-5 CAPTIONED BY [Signature]

PHOTO NO. 1178914
 Approved For Release 1990/09/22 : CIA-RDP78-05887A000502000026-5
 MAP REFERENCE 49 N 17 07 E
 LOT NO. 1178914
 COORDINATE 321 D

AREA NO	SUBJECT	SUBJECT	SUBJECT	SUBJECT	SUBJECT	SUBJECT	SUBJECT	SUBJECT
19M	ALM	CLB	ALG					
P O Z Z	U O L I		L K G			A L O N G		
W A T E R	F R O N T		F R A M			V I A		
R O M A								

35E

H 2 of 3 pt series. See CIA
 30 25X1A

DATE OF PHOTO	TYPE	QUALITY	CLASS	NO. OF CARDS
MID-APRIL	66	4	2	3
MID-MAY	66	4	2	3

PHOTO NO. **1178915** Approved For Release 1999/09/22 : CIA-RDP78-05867A000502000026-5
 LOT NO. **3998** MAP REFERENCE **40 49 N 17 07 E** LONGITUDE

COUNTRY **11** PROVINCE **321 D**

AREA NO	SUBJECT	SUBJECT	SUBJECT	SUBJECT	SUBJECT	SUBJECT	SUBJECT	SUBJECT
19M	ALM	CLB	ALG					
P O I Z Z	U O L I		L K G	A L O N G				
W A T E R	F R O N T		F R O M	V I A				
R O M A								

5

H 3 of 3 pt series, see CIA 30

25X1A



DATE OF PHOTO	TYPE	QUALITY	CLASS	NO. OF CARDS
MID-APRIL	66	4	2	3
MID-MAY				

CLASSIFICATION **CONFIDENTIAL** Approved For Release 1999/09/22 : CIA-RDP78-05867A000502000026-5

PHOTO NO. **Ap 178916** for Release 1999/09/22
 NOT NO. **1999/09/22**
 MAP REFERENCE **N/S** LATITUDE **40 50 N** LONGITUDE **14 04 E**
 CIA-RDP78-05867A000502000026-5

COUNTRY **IT** PROVINCE **321D**

AREA NO **19M** SUBJECT **D33** ~~DE~~ SUBJECT **D2T** SUBJECT **D24** SUBJECT SUBJECT SUBJECT SUBJECT

AVERNO LAAGO D' LK G 5
TOWARD LAKE FROM PO
ZZUOLI-CUMA ROAD CAPE
MISSENO & POZZUOLI GULF IN BG.

P 1 of 3 pr pan. See CIA
2, 29 ^{25X1A}

DATE OF PHOTO	TYPE	QUALITY	CLASS	NO. OF CARDS
MID-KM+ MID-MAV	66	4	2	3

CLASSIFICATION **CONFIDENTIAL** CAPTIONED BY *prnt*
 Approved For Release 1999/09/22 : CIA-RDP78-05867A000502000026-5

PHOTO NO.

LOG NO.

MAP REFERENCE

GRID

COORDINATE

1178917 P43/8-66 321D 1404e
Approved For Release 1999/09/22 : CIA-RDP78-05867A000502000026-5

AREA NO.

19M

SUBJECT

D33

SUBJECT

SUBJECT

SUBJECT

SUBJECT

SUBJECT

SUBJECT

SUBJECT

AVERNO LAGOON LAKE
TOWARD LAKE FROM
ZZUOLI - CUMA ROAD

P 2 of 3 p. part see CIA

29 25X1A

DATE OF PHOTO	TYPE	QUALITY	CLASS	NO. OF COPIES
MID-MAY	46	4	2	3
MID-MAY	46	4	2	1

CLASSIFICATION CONFIDENTIAL

CAPTIONED BY [Signature]

PHOTO NO: 1178918
 NOT NO: 2471
 MAP REFERENCE: CIA-RDP78-05867A000502000020-5
 LAWFIDE: 1404E
 COORDINATES: 17 321D

AREA NO	SUBJECT	SUBJECT	SUBJECT	SUBJECT	SUBJECT	SUBJECT	SUBJECT	SUBJECT
19M	D33							
A Y E R N O	L A G O	D	L K E					
T O W A R D	L A K E	F R O M	P I					
Z Z U O L I	- Q U M A	R O A D						

R 3 of 3, per CIA
 2925X1A

DATE OF PHOTO	TYPE	QUALITY	CLASS	NO. OF COPIES
MID-APRIL	66	H	2	3
MID-MAY	66	H	2	1

CLASSIFICATION: CONFIDENTIAL
 CAPTIONED BY: [Signature]

PHOTO NO. 1478913 LOT NO. 24515 MAP REFERENCE 6 LATITUDE 74000507000265 LONGITUDE 14 07 E
 COUNTRY Italy PROVINCE 321D

AREA NO	SUBJECT	SUBJECT	SUBJECT	SUBJECT	SUBJECT	SUBJECT	SUBJECT	SUBJECT
<u>19M</u>	<u>ALM</u>	<u>ALG</u>	<u>ALA</u>					
<u>P O Z Z U O L I</u>			¹⁰	<u>L K G</u>		¹³	<u>S E</u>	²⁰
<u>m</u>	<u>V I P P E R</u>		²⁰	<u>L E V E L</u>		²⁵	<u>R O A D</u>	³⁰
			⁴⁵					

Pt 1 of 2 pt pan. see CIA

30 25X1A

DATE OF PHOTO	TYPE	QUALITY	CLASS	NO. OF CARDS
<u>MID-APRIL</u>				
<u>MID-MAY</u>	<u>6 to</u>	<u>4</u>	<u>2</u>	<u>3</u>

CLASSIFICATION CONFIDENTIAL CAPTIONED BY [Signature]

PHOTO NO. 178921 LOT NO. 3999/09/21 APPROVED FOR RELEASE 3/9/99
 APPROVED FOR RELEASE 3/9/99 CIA-RDP78-05867A000502000026-5

COUNTRY ITALY PROVINCE 321 D LATITUDE 40 49 N LONGITUDE 14 07 E

AREA NO	SUBJECT	SUBJECT	SUBJECT	SUBJECT	SUBJECT	SUBJECT	SUBJECT	SUBJECT
<u>19 M</u>	<u>C67</u>	<u>1233</u>	<u>1233</u>					
<u>P O Z Z</u>	<u>U O L I</u>			<u>L K G</u>		<u>F R O M</u>		<u>M</u>
<u>A L N</u>	<u>R O A D</u>			<u>T O</u>		<u>N A P L E S</u>		

SW

Pt 1 of 3 pt para. see CIA 25X1A
6, 30

DATE OF PHOTO	TYPE	QUALITY	CLASS	NO. OF CARDS
<u>MID-APRIL - MID-MAY</u>	<u>66</u>	<u>4</u>	<u>2</u>	<u>3</u>
				<u>2</u>

PHOTO NO. Approved For Release 1999/09/22 : CIA-RDP78-05867A000502000026-5

COORDINATE 1178922 PROVINCE 321 D


AREA NO	SUBJECT	SUBJECT	SUBJECT	SUBJECT	SUBJECT	SUBJECT	SUBJECT	SUBJECT	SUBJECT
19 M	CGT	CGT	D33						
P O Z Z	' U O L I			10	H K G		13	F R O M	30
A I N	23	R O A D		30	T O		33	N A P L E S	40

WSW

Pl 2 of 3 pr pers. Sec. CIA

6, 325X1A

DATE OF PHOTO	TYPE	QUALITY	CLASS	NO. OF CARDS
MID-APRIL	66	4	2	3
MID-MAY	66	4	2	2



Approved For Release 1999/09/22 : CIA-RDP78-05867A000502000026-5

PHOTO NO. **1178928** For Release 1999/09/22
 AREA NO. **19111**
 SUBJECT **CGT**
 PROVINCE **321 D**
 REFERENCE **HO 49 N 14 07 E**
 CLASSIFICATION **SECRET**
 IDENTIFICATION **1009700122 - CIA-RDP78-05867A000502000026-5**

AREA NO	SUBJECT	SUBJECT	SUBJECT	SUBJECT	SUBJECT	SUBJECT	SUBJECT	SUBJECT
19111	CGT	CGT	D33	AKF				
	POZZUOLI			10 LKG		13 FROM		20 M
	AINI	23 ROAD		30 TO		33 NAPLES		

W

Pt 3 of 3 pt par. sec. CIA
 25X1A
 6:30

DATE OF PHOTO	TYPE	QUALITY	CLASS	NO. OF COPIES
MID-SEPT	66	4	2	3
MID-MAY	66	4	2	2

PHOTO NO. **APR 78924**

LOT NO. **1565**

RAW NUMBER

LATITUDE

LONGITUDE

Approved For Release 1996/09/22 : CIA-RDP78-05867A000502000026-5

COUNTRY

PROVINCE

321D

AREA NO

19M

SUBJECT

C32

SUBJECT

SUBJECT

SUBJECT

SUBJECT

SUBJECT

SUBJECT

SUBJECT

N	A	P	S	D	J	N	E	W	A	P	A	R	T	M	E	N
T	L	K	G	W	I	N	M	O	S	T	R	A	D	I	O	
L	T	R	E	M	S	U	B	U	R	B						

1 25X1A

DATE OF PHOTO	TYPE	QUALITY	CLASS	NO. OF CARDS
MID-APRIL	6	6	4	2
MID-MAY				3

CLASSIFICATION

Approved For Release 1996/09/22 : CIA-RDP78-05867A000502000026-5

CAPTIONED BY

PHOTO NO. 1178925
 APPROVED FOR RELEASE 1999/09/22 - CIA RDP78-05867A000502000026-5
 REFERENCE 40 50 N 11 15 E
 LONGITUDE

COUNTRY 321 D
 PROVINCE

AREA NO	SUBJECT	SUBJECT	SUBJECT	SUBJECT	SUBJECT	SUBJECT	SUBJECT	SUBJECT	SUBJECT
19 M	AKM								
N A P O E S									
N N E L									
T Y									

285X1A

DATE OF PHOTO	TYPE	QUALITY	CLASS	NO. OF CARDS
MID-APRIL MID-MAY	66	54	2	3

CAPTIONED BY
 [Redacted]

PHOTO NO. 1176520 LIST NO. 1000/09/22 MAP REFERENCE 40 50 N 14 15 E CLASSIFICATION CIA-RDP78-05867A000502000026-5

COUNTRY PROVINCE 321 D

AREA NO	SUBJECT	SUBJECT	SUBJECT	SUBJECT	SUBJECT	SUBJECT	SUBJECT	SUBJECT
19 m	Cl 2							
N A P O L E S			W	P A R T	O F	C I		
T Y L K G			F R O M	V I A	A	E A		
L O P O N E			A U S T	W	o f	V i l l a		
Floridiana gardeni								
(SW)								

Pf 1 of 2 pt pers. see CIA

25X1A

DATE OF PHOTO	TYPE	QUANTITY	CLASS	NO. OF CARDS
MID-APRIL	66	4	2	3
MID-MAY				1

CLASSIFICATION CONFIDENTIAL CAPTIONED BY Rmt

PHOTO NO. **AP70997** For Release 1999/09/22
 LOT NO. **17 15 E**
 MAP REFERENCE **321 D**
 LATITUDE **40 50 N**
 LONGITUDE **17 15 E**

COUNTRY **ITALY** PROVINCE **321 D**

AREA NO	SUBJECT	SUBJECT	SUBJECT	SUBJECT	SUBJECT	SUBJECT	SUBJECT	SUBJECT
19 17	Cl 2							
N A P O L E			W	P A R T	O F	C I T Y		
T Y L K G			F R O M	V I A	A I F A			
L C O N E			A V I S T	W	o f	V i l l a		
Flaminiana gardens.								
(SW)								

Pf 2 of 2 pt. per. see CIA
6 25X1A

DATE OF PHOTO	TYPE	QUANTITY	CLASS	NO. OF CARDS
10-10-54	6 6	4	2	3
10-10-54				1

PHOTO NO. **1478028** LOT NO. **1478028** MAP REFERENCE **NO 50 N 17 15 E** LONGITUDE

Approved For Release 1999/09/22 : CIA-RDP78-05867A000502000026-5

COUNTRY **ITALY** PROVINCE **3210**

AREA NO	SUBJECT	SUBJECT	SUBJECT	SUBJECT	SUBJECT	SUBJECT	SUBJECT	SUBJECT
190	062							
NAPOLI	ANGELINI	CASTEL	SANT'	ELMO.	FROM	VIA	JUST	N OF

(N)

Pt 1 of 5 pt series. See CIA 25X1A

DATE OF PHOTO	TYPE	QUALITY	CLASS	NO. OF CARDS
MID-MAY	66	4	2	1

CLASSIFICATION **CONFIDENTIAL** CAPTIONED BY **Boyle**

PHOTO NO: 1178930
 COORDINATES: APPROVED FOR RELEASE 1999/09/22 CIA-RDP78-05867A000502000070-5

AREA NO	SUBJECT	SUBJECT	SUBJECT	SUBJECT	SUBJECT	SUBJECT	SUBJECT	SUBJECT
1970	062							
321D								
N	A	P	O	E	L	K	G	F
A	N	G	E	L	I	N	I	J
C	A	S	T	E	L	S	A	N
CASTEL SANT'ELMO.								

NE

Pt 3 of 5 pt series. See CIA

25X1A

DATE OF PHOTO	TYPE	QUALITY	CLASS	NO. OF CARDS
MID-APRIL	66	4	2	3
MID-MAY	66	4	2	1

CLASSIFICATION: CONFIDENTIAL

PHOTO NO. 1178531
 Approved For Release 1999/09/22 : CIA-RDP78-05867A000502000026-5
 MAP REFERENCE 40 50 N 14 15 W
 LATITUDE
 LONGITUDE

COUNTRY
 PROVINCE 321D

AREA NO. 1902	SUBJECT L62	SUBJECT	SUBJECT	SUBJECT	SUBJECT	SUBJECT	SUBJECT	SUBJECT	SUBJECT
N A P O K			L K G		F R O M		V I A		
A N G E L I N I			J A		S T		N		O F
C A T I S T E I			S A N T A		E L M O.				

ENE

Pl 4 of 5 pl series. See CIA

25X1A

DATE OF PHOTO	TYPE	QUALITY	CLASS	NO. OF CARDS
MID-APRIL	66	4	3	1
MID-MAY				

CLASSIFICATION Approved For Release 1999/09/22 : CIA-RDP78-05867A000502000026-5
 CAPTIONED BY

PHOTO NO. **1178932** LOT NO. **1178932** ADV REFERENCE **44-5000-14 15 E** LOCATION **14 15 E**
 Approved For Release 1999/09/22 : CIA-RDP78-05867A000502000026-5

COUNTRY **ITALY** PROVINCE **321D**

AREA NO	SUBJECT	SUBJECT	SUBJECT	SUBJECT	SUBJECT	SUBJECT	SUBJECT	SUBJECT	SUBJECT
1901	62	DIR							
	NAPOLI		LRG		FRUM		VIA		
	ANGELINI		TEST		N		OF		
	CASTEL		SANT		ELMO.		MT.		
	VESUVIUS IN BG.								

(E)

F4 5 of 5 p series. See CIA
 1.6 25X1A

DATE OF PHOTO	TYPE	QUALITY	CLASS	NO. OF CARDS
MID-APRIL	6	4	3	2
MID-MAY	6	4	3	2

CLASSIFICATION **CONFIDENTIAL** CAPTIONED BY **[Signature]**
 Approved For Release 1999/09/22 : CIA-RDP78-05867A000502000026-5

PHOTO NO. Approved For Release 1999/09/22 : CIA-RDP78-05867A000502000026-5 LOT NO. 178934 MAP REFERENCE 321D LATITUDE 40 50 N LONGITUDE 14 15 E

COUNTRY	AREA NO	SUBJECT	SUBJECT	SUBJECT	SUBJECT	SUBJECT	SUBJECT	SUBJECT	SUBJECT
<u>IT</u>	<u>19M</u>	<u>C42</u>							
	<u>NAP</u>	<u>3</u>	<u>6</u>	<u>6</u>	<u>10</u>	<u>CASTEL</u>	<u>15</u>	<u>NUOVO</u>	<u>20</u>
	<u>LKE</u>	<u>35</u>	<u>5</u>		<u>30</u>		<u>35</u>		<u>40</u>

DATE OF PHOTO	TYPE	QUALITY	CLASS	NO. OF CARDS
<u>MID-APRIL</u>	<u>6</u>	<u>6</u>	<u>4</u>	<u>2</u>
<u>MID-MAY</u>	<u>6</u>	<u>6</u>	<u>4</u>	<u>2</u>

CAPTIONED BY mt




PHOTO NO. 178935

LOT NO. 109/09/21

REFERENCE CIA-RDP78-05867A000502000005

LATITUDE 40 50 N

LONGITUDE 14 15 E

Approved For Release 1999/09/21

COUNTRY

PROVINCE

321D

AREA NO

19 117

SUBJECT

C6 B

SUBJECT

SUBJECT

SUBJECT

SUBJECT

SUBJECT

SUBJECT

SUBJECT

N A P ¹⁰ PART ¹¹ OF P ¹²

A Z Z A ¹³ M U N I C I P I O ¹⁴ L K G ¹⁵ S

V I A ¹⁶ S. G I A C O M O ¹⁷ IN B G.

Pt 1 of 4 pt pan. See CIA

7, 10^{25X1A}

DATE OF PHOTO	TYPE	QUALITY	CLASS	NO. OF CARDS
MID-APRIL	66	4	2	3
MID-MAY	66	4	2	1

CLASSIFICATION

CONFIDENTIAL

CAPTIONED BY

DMT

FORM NO 174

Approved For Release 1999/09/21 : CIA-RDP78-05867A000502000005

PHOTO ANALYSIS REPORT

PHOTO NO. Approved For Release 1999/09/22 : CIA-RDP78-05867A000502000026-5
 COORDINATES 1178936
 AREA NO. 11
 PROVINCE 321D
 LONGITUDE 42 50 N 17 15 E

AREA NO.	SUBJECT	SUBJECT	SUBJECT	SUBJECT	SUBJECT	SUBJECT	SUBJECT	SUBJECT
11	19 M	16 B						
	N A P O E D		W		P A R T		O F	P I
	A Z Z A	M U N I C I P I O					L K G	S
	W V A S				G I A C O M O			I N B E

Pt 2 of 4 pt para. See CIA
 7.10 25X1A

DATE OF PHOTO	TYPE	QUALITY	CLASS	NO. OF CARDS
MID-MAY	66	4	2	3
CLASSIFICATION				CAPTIONED BY
Approved For Release 1999/09/22 : CIA-RDP78-05867A000502000026-5				DMT




PHOTO NO. **1178937** LOT NO. **P 131816** MAP REFERENCE **1450N 1415E** COORDINATE **14 15 E**

Approved For Release 1999/09/22 : CIA-RDP78-05867A000502000026-5

AREA NO. **19M** SUBJECT **06B** PROVINCE **321D**

N	A	P	O	W	U	P	A	R	T	O	F	P	I			
A	Z	Z	A	M	U	N	I	C	I	P	I	O	L	K	G	U

Pt 3 of 4 pt par. See CIA 7, 10 25X1A

DATE OF PHOTO	TYPE	QUALITY	CLASS	NO. OF CARDS
MID-APRIL	66	4	2	3
MID-MAY	66	4	2	3

CLASSIFICATION **CONFIDENTIAL** CAPTIONED BY *Wort*

Approved For Release 1999/09/26 : CIA-RDP78-05867A000502000026-5

PHOTO NO.	1178938	LOT NO.	1999/09/26	MAP REFERENCE		LATITUDE	40 50 N 17 10 E	LONGITUDE	
COUNTRY	AF		PROVINCE	321D					
AREA NO.	19M	SUBJECT	ALB	SUBJECT		SUBJECT		SUBJECT	
	N A P				10	P A R T	15	O F	P 7
	A 2 2 A				30	M U N T I C I P I O ,	35	L K G	N
					45				

Pl 4 of 4 pt para. See CIA
7, 10 25X1A

DATE OF PHOTO	TYPE	QUALITY	CLASS	NO. OF CARDS
MID-APRIL	66	4	2	3
MID-MAY				1
CLASSIFICATION	SECRET			

Approved For Release 1999/09/22 : CIA-RDP78-05867A000502000026-5

PHOTO ANALYSIS REPORT

PHOTO NO. 78039
 Approved For Release 1999/09/22 : CIA-RDP78-05867A000500026-5
 LOT NO. 74565
 MAP REFERENCE 40 50 N 14 15 E
 COORDINATE

AREA NO. 11
 PROVINCE 321D

AREA NO.	SUBJECT	SUBJECT	SUBJECT	SUBJECT	SUBJECT	SUBJECT	SUBJECT	SUBJECT
19111	C26	C25	C3D					
NAPOLI			MARKET			IN AREA		
LEY			NW			FROM VIA		
S. BLAGIO			A			LIBRA		

7, 1025X1A

DATE OF PHOTO	TYPE	QUANTITY	CLASS	NO. OF CARDS
MID-APRIL	6	4	2	3
MID-MAY				3

CLASSIFICATION CONFIDENTIAL
 CAPTIONED BY [Signature]

PHOTO NO. **1178940** For Release 3/9/2012
 LOT NO. **7799**
 REFERENCE **40 50 N 14 15 E**
 LATITUDE
 LONGITUDE
 CIA-RDP78-05867A000502000026-5

COUNTRY	PROVINCE	SUBJECT	SUBJECT	SUBJECT	SUBJECT	SUBJECT	SUBJECT	SUBJECT
IT	321D							
AREA NO. 19M	SUBJECT CIC	SUBJECT	SUBJECT	SUBJECT	SUBJECT	SUBJECT	SUBJECT	SUBJECT
NAPOLI	EUM	LKG	FOR	A	NATIONAL	MUSE	VI	A

7 105X1A

DATE OF PHOTO	TYPE	QUALITY	CLASS	NO. OF SLIDES
MID-APRIL	66	4	2	3
MID-MAY				1

PHOTO NO. 1178541 LOT NO. 1999/09/22 REFERENCE CIA-RDP78-05867A000502000026-5 LATITUDE 40 50 N LONGITUDE 17 15 E

COUNTRY IT PROVINCE 321D

AREA NO	SUBJECT	SUBJECT	SUBJECT	SUBJECT	SUBJECT	SUBJECT	SUBJECT	SUBJECT
<u>19M</u>	<u>AMB</u>	<u>Am7</u>						
<u>NAPOLI</u>			<u>POST</u>		<u>TELE</u>			
<u>RAPH</u>		<u>OFFICE</u>		<u>AT</u>	<u>PIAZZ</u>			
<u>A</u>	<u>G</u>	<u>MATTEOTTI</u>			<u>LKEN</u>			

7,25X1A

DATE OF PHOTO	TYPE	QUALITY	CLASS	NO. OF SLIDES
<u>MID-APRIL</u>	<u>6</u>	<u>6</u>	<u>2</u>	<u>3</u>
<u>MID-MAY</u>				<u>2</u>

CAPTIONED BY Am7

PHOTO NO. 1178042
 LOT NO. P 1318
 MAP REFERENCE CIA-RDP78-05867A000502000026-5
 LATITUDE 14 22 E
 COORDINATE APPROVED FOR RELEASE 1999/09/22
 PROVINCE 321 D

AREA NO	SUBJECT	SUBJECT	SUBJECT	SUBJECT	SUBJECT	SUBJECT	SUBJECT	SUBJECT	SUBJECT
19 M	NKY	C62							
	S O R R E N T O			L K G		S		F R O M	
	C L I F F		R O A D						

Pf 1 of 6 pt part. See CIA
 6.228X1A

DATE OF PHOTO	TYPE	QUALITY	CLASS	NO. OF CARDS
MID-APRIL	66	4	3	2
MID-MAY	66	4	3	2

CLASSIFICATION CONFIDENTIAL
 CAPTIONED BY [Signature]

PHOTO NO. **117891B** LOT NO. **117891B** MAP REFERENCE **49 37 N 14 22 E** CLASSIFICATION **CIA-RDP78-05867A000502000026-5**

COUNTRY **LAOS** PROVINCE **321D**

AREA NO	SUBJECT	SUBJECT	SUBJECT	SUBJECT	SUBJECT	SUBJECT	SUBJECT	SUBJECT
19M	C62	C65						
SORRENTO			10	LKG	18	SW	FR	
OM	23	CLIFF	30	ROAD				
	43		50					

Pf 2 of 6 pt pan. See CIA 6 25X1A

DATE OF PHOTO	TYPE	QUALITY	CLASS	NO. OF CARDS
MID-APRIL	66	4	2	3
MID-MAY				2

PHOTO NO. **177894** LOT NO. **1300** MAP REFERENCE **40 37 N 11 22 E** LONGITUDE
 Approved For Release 1999/09/22 : CIA-RDP78-05867A000502000026-5

COUNTRY **IT** PROVINCE **321D**

AREA NO	SUBJECT	SUBJECT	SUBJECT	SUBJECT	SUBJECT	SUBJECT	SUBJECT	SUBJECT
19M	062	065						
SORRENTO			10	LIK	G	"SW	FR	"A
m	CHIEF	R	30	ROAD		"ALIMUR	"R	
1	SUBURB	B	30	IN	EG.	CITY		

PROPER IN BG.

Pf 3 of 6 pt pad. See CIA 25X1A

DATE OF PHOTO	TYPE	QUANTITY	CLASS	NO. OF CARDS
MID-STAR	66	4	2	3
MID-STAR	66	4	2	2

PHOTO NO. 178945 LOT NO. 4858 MAP REFERENCE 40 37 N 17 22 E LONGITUDE
 Approved For Release 1999/09/22 : CIA-RDP78-05867A000502000026-5

COUNTRY VIETNAM PROVINCE 321D

AREA NO	SUBJECT	SUBJECT	SUBJECT	SUBJECT	SUBJECT	SUBJECT	SUBJECT	SUBJECT
<u>19M</u>	<u>262</u>	<u>265</u>						
<u>SORRENTO</u>			¹⁰	<u>LKG</u>		¹³	<u>SW</u>	<u>FRD</u>
<u>M</u>	²³	<u>CHIEF</u>	³⁰	<u>ROAD</u>		³⁸	<u>ALIMUR</u>	
<u>T</u>	⁴³	<u>SUBURB</u>	⁵⁰	<u>IN</u>			<u>EG. CITY</u>	

PROPER IN BG.

Pt 4 of 6 pt part. See CIA 25X1A

DATE OF PHOTO	TYPE	QUALITY	CLASS	NO. OF CARDS
<u>19-0-APR-68</u>	<u>6</u>	<u>4</u>	<u>2</u>	<u>2</u>



PHOTO NO.

LOT NO.

MAP REFERENCE

LATITUDE

LONGITUDE

COUNTRY **178016**

Approved For Release 1999/09/23 : CIA-RDP78-05867A000502000026-5

AREA NO.

19 m

SUBJECT

SUBJECT

SUBJECT

SUBJECT

SUBJECT

SUBJECT

SUBJECT

SUBJECT

321 D

S O R R E N T O

10

L K G

W S W

FR

0 m C H I F F

30

R O A D

33

30

Pt 5 of 6 pt pack. See CIA

6.25X1A

DATE OF PHOTO

TYPE

QUALITY

CLASS

NO. OF CARDS

MID-APRIL

6 6

4

2

3

2

MID-MAY

CLASSIFICATION

CONFIDENTIAL

CAPTIONED BY

FORM NO. 174

Approved For Release 1999/09/23 : CIA-RDP78-05867A000502000026-5

PHOTO ANALYSIS REPORT

PHOTO NO. **1178048** For Release 1999/09/22
 MAP REFERENCE **CIA-RDP78-05867A000502000026-5**
 COORDINATE **17 22 E**

AREA NO. **17** PROVINCE **321D**

AREA NO.	SUBJECT	SUBJECT	SUBJECT	SUBJECT	SUBJECT	SUBJECT	SUBJECT	SUBJECT
1910	D2H	C62						
	SORRENTO		10	LK G		13	FR OM	20
	L I F F	R O A D	20			23		20
			30					

Pt 1 of 5 pt series. See CIA

2, 7. 25X1A

DATE OF PHOTO	TYPE	QUALITY	CLASS	NO. OF CARDS
MID-APRIL	6	4	2	2
MID-MAY	6	4	3	2

CLASSIFICATION **CONFIDENTIAL** CAPTIONED BY **Rmt**

PHOTO NO. **1178950** LOT NO. **321D** MAP REFERENCE **37 0000 16-5** LONGITUDE **114 22 E**
 Approved For Release 1999/09/22 : CIA-RDP78-05867A000502000026-5

COUNTRY **PH** PROVINCE **321D**

AREA NO	SUBJECT	SUBJECT	SUBJECT	SUBJECT	SUBJECT	SUBJECT	SUBJECT	SUBJECT
19 M	D2H	C62						
	SORRENTO		10	LNK		13	TOWARD	20
	PENINSULA		30	&		35	CITY	FR
	DM		45	CLIFF		50	ROAD.	

Pt 3 of 5 pt series. See CIA

2629 25X1A

DATE OF PHOTO	TYPE	QUALITY	CLASS	NO. OF CARDS
MID-APRIL	46	4	2	3
MID-MAY	46	4	2	2

CLASSIFICATION **CONFIDENTIAL** CAPTIONED BY **cont**

PHOTO NO.

1178951

LOT NO.

PROV REFERENCE

CATEGORY

ICONSORT

COORDIN

Approved For Release 1999/09/22 : CIA-RDP78-05867A000502000026-5

17

PROVINCE

321D

AREA NO

1911

SUBJECT

D2H 262

SUBJECT

SUBJECT

SUBJECT

SUBJECT

SUBJECT

SUBJECT

SUBJECT

S O R R E N T O L K G T O W A R D
P E N I N S U L A & C I T Y F R
O M C L I F F R O A D.

Pt 4 of 5 pt series. See CIA

2.6.29

25X1A

DATE OF PHOTO

TYPE

QUALITY

CLASS

NO. OF EXPOS

MID-APRIL

66

4

2

3

2

CLASSIFICATION

CONFIDENTIAL

CAPTIONED BY

FORM NO 174

Approved For Release 1999/09/22 : CIA-RDP78-05867A000502000026-5

PHOTO ANALYSIS REPORT

PHOTO NO. 1178952
 APPROVED FOR RELEASE 1999/09/22 - CIA-RDP78-05867A000502000026-5
 LATITUDE 40 31 N 11 22 E

COUNTRY	INDONESIA	PROVINCE	321D	SUBJECT		SUBJECT		SUBJECT		SUBJECT	
AREA NO	19111	SUBJECT	D2H P62								
	SORRENTO			10	LK G		15	TOWARD			
	PENINSULA			30			33	CITY			ER
	CLIFF			40	ROAD.						

PT 5 of 5 pt series, See CIA 2629

25X1A

DATE OF PHOTO	TYPE	QUALITY	CLASS	NO. OF EXPOSURES	NO. OF PHOTOGRAPHS
MID-APRIL	66	4	2	3	2
MID-MAY					

CAPTIONED BY [Redacted]

PHOTO NO. 1178953
 Approved For Release 1999/09/22 : CIA-RDP78-05867A000502000026-5
 MAP REFERENCE 40 37 N 14 22 E
 LONGITUDE

COUNTRY	IT	PROVINCE	321 D					
AREA NO	19 M	SUBJECT	CLABAKUAKD	SUBJECT		SUBJECT		SUBJECT
	SORRENTO				10	MAIN	15	ROAD
	AY					DI	35	SORRE
	NTO							

LKGW,

~~11~~ ~~of 5 photos~~ ~~CHN~~
 10.28 25X1A

DATE OF PHOTO	TYPE	QUALITY	CLASS	NO. OF CARDS
MID-APRIL	66	4	2	3
MID-MAY	66	4	2	3




PHOTO NO. **1178954** Approved For Release 1999/09/22 : CIA-RDP78-05867A000502000026-5
 LOT NO. **77-905** REFERENCE **40 31 N 111 22 E** LATITUDE
 COUNTY **PT** PROVINCE **324 ID** LONGITUDE

AREA NO	SUBJECT	SUBJECT	SUBJECT	SUBJECT	SUBJECT	SUBJECT	SUBJECT	SUBJECT
1911	032	1 in 2						
	SORRENTO			NEW		A PART		
	ENT	OPPOSITE				GRAND		
	OTEL							

Handwritten notes: # of copies... 27

25X1A

DATE OF PHOTO	TYPE	QUALITY	CLASS	NO. OF CARDS
MID-APRIL	66	4	2	3
MID-MAY	66	4	2	3



FORM NO. 174 USE PREVIOUS EDITIONS

APPROVED FOR RELEASE 1998/09/22 - CIA-RDP78-05867A000502000026-5

COORDINATE	LATITUDE		LONGITUDE	
178955	40 34 N		117 22 W	
COUNTRY	PROVINCE			
IT	324 ID			
AREA NO	SUBJECT	SUBJECT	SUBJECT	SUBJECT
19 M	06 B	036		
SORRENTO			10 L K G	13 W T O W A
RD	GRAND		20 HOTEL	

DATE OF PHOTO	TYPE	QUALITY	CLASS	NO. OF COPIES	PROGRAM
MID-MAY	66	4	3	2	
CAPTIONED BY					

PHOTO NO. 1178956 NOT NO. REFERENCE 4038 N 117 22 3
 Approved For Release 1999/09/22 : CIA-RDP78-05867A000502000026-5

COUNTRY PROVINCE 321D

AREA NO	SUBJECT	SUBJECT	SUBJECT	SUBJECT	SUBJECT	SUBJECT	SUBJECT	SUBJECT
19 M	036							
SORRENTO			10	HOTEL		13	LA	P
ERIA			30			33		
			43					

25X1A

DATE OF PHOTO	TYPE	QUALITY	CLASS	NO. OF CARDS
MID-RANGE	66	4	2	3
MID-RANGE	66	4	2	3

PHOTO NO. Approved For Release 1999/09/22 : CIA-RDP78-05867A000502000026-5

LOT NO. 1178957

MAP REFERENCE 321D

COORDINATE 1178957

PROVINCE

AREA NO	SUBJECT	SUBJECT	SUBJECT	SUBJECT	SUBJECT	SUBJECT	SUBJECT	SUBJECT	SUBJECT
19M	D&H	ALM	C34						
	SORRENTO			10	LKG	13	TOWARD	30	
	WATER FRONT			30		33		40	
				30					

(5E)

Pt 1 of 5 pt series. See CIA
7 29.30 25X1A

DATE OF PHOTO	TYPE	QUALITY	CLASS	NO. OF CARDS
MID-APRIL	66	4	2	3
MID-MAY	66	4	2	3

PHOTO NO. 1178958
 Approved For Release 1999/09/22 : CIA-RDP78-05867A000502000026-5
 MAP REFERENCE 40 37 N 114 22 E
 LATITUDE 40 37 N
 LONGITUDE 114 22 E

COUNTRY	AREA NO	SUBJECT	SUBJECT	SUBJECT	SUBJECT	SUBJECT	SUBJECT	SUBJECT	SUBJECT
11	19 M	D&H	ALM	C34					
					10	L K G	15	T O W A R D	20
					30		35		40
					50				
					65				

(3)

Pt 2 of 5 pt series see CIA 25X1A
 7.29.30

DATE OF PHOTO	TYPE	QUALITY	CLASS	NO. OF COPIES
MID-APRIL	6	4	3	3
MID-MAY	6	4	3	3

PHOTO NO. 117859 LOT NO. 3210 MAP REFERENCE 4037 N 14 22 E CLASSIFIED SECRET LONGITUDE 117 59
 Approved For Release 1999/09/22 : CIA-RDP78-05867A000502000026-5

AREA NO	SUBJECT	SUBJECT	SUBJECT	SUBJECT	SUBJECT	SUBJECT	SUBJECT	SUBJECT	SUBJECT
<u>19 17</u>	<u>DAH</u>	<u>ALM</u>	<u>C 34</u>						
	<u>SORRENTO</u>			<u>L K G</u>		<u>T O W A R D</u>			
	<u>W A T E R</u>	<u>F R O N T</u>							

SW

Pt 3 of 5 pt series. See CIA 25X1A
7, 29, 30

DATE OF PHOTO	TYPE	QUALITY	CLASS	NO. OF CARDS	NO. OF PHOTOGRAPHS
<u>MID-REAR</u>	<u>6</u>	<u>6</u>	<u>4</u>	<u>2</u>	<u>3</u>
<u>MID-FRONT</u>					

PHOTO NO. 1178960
 LOT NO. 1999/09/28
 MAP REFERENCE 40 37 N 14 28 E
 COORDINATE 1178960
 APPROVED FOR RELEASE 1999/09/28 CIA-RDP78-05867A000502000026-5

COUNTRY
 AREA NO. 19 M
 SUBJECT D2H ALM C.34
 SUBJECT 32 LTD
 SUBJECT TOWARD
 SUBJECT SORRENTO
 SUBJECT WATER FRONT
 SUBJECT FKG

WSW

Pf 4 of 5 pt series. See CIA 25X1A
 29.30

DATE OF PHOTO	TYPE	QUALITY	CLASS	NO. OF CARDS
MID-AREA	66	4	2	3
MID-PLAN	66	4	2	3

PHOTO NO. **1170961** For Release 1999/09/22 CIA-RDP78-05867A000502000026-5

COUNTRY **IT** PROVINCE **32 LD** LATITUDE **40 37 N** LONGITUDE **14 22 E**

AREA NO	SUBJECT	SUBJECT	SUBJECT	SUBJECT	SUBJECT	SUBJECT	SUBJECT	SUBJECT	SUBJECT
19 M	D2H	ALM	C.34						
	SORRENTO			LIKE				TOWARD	
	WATER FRONT								

W

Pt 5 of 5 pt series see OIA # 29.30

25X1A

DATE OF PHOTO	TYPE	QUALITY	CLASS	NO. OF CARDS
MID-APRIL	66	4	2	3
MID-MAY	66			

CAPTIONED BY *[Signature]*

Approved For Release 1999/09/22 : CIA-RDP78-05867A000502000026-5

PHOTO ANALYSIS REPORT

PHOTO NO. 1178362
 APPROVED FOR RELEASE 1999/09/22 - CIA-RDP78-05867A000502000026-5

PROVINCE 321 D

AREA NO 1907

SUBJECT	SUBJECT	SUBJECT	SUBJECT	SUBJECT	SUBJECT	SUBJECT	SUBJECT
D2U							
CIA	APR	19	1	SOLA	DI		LKG
5W							

Pt 1 of 2 pt part. see CIA
 225X1A

DATE OF PHOTO	TYPE	QUALITY	CLASS	NO. OF CARDS
MID APRIL - 6/6	A	2	3	1
MID MAY				

CLASSIFICATION CONFIDENTIAL
 APPROVED FOR RELEASE 1999/09/22 - CIA-RDP78-05867A000502000026-5

APPROVED FOR RELEASE 1999/09/22 CIA-RDP78-05867A000502000026-5

LOT NO. 1176954

MAP REFERENCE

LATITUDE 40 33 N 14 13 E

LONGITUDE

COUNTRY	PROVINCE	SUBJECT	SUBJECT	SUBJECT	SUBJECT	SUBJECT	SUBJECT	SUBJECT	SUBJECT
IT	321 D								
AREA NO	19 M	D2C							
CAPRI	15	15	10	A	DI			BLUE	
GROTTO	23		30	AREA	ON			NW	B
CASTA	23	LKG	30	SW					

25X1A

DATE OF PHOTO	TYPE	QUANTITY	CLASS	NO. OF CARDS
MID-SPRING	6	6	4	2
MID-JUNE	6	6	4	2



PHOTO NO. 1178565
 LOT NO. 1178565
 APPROVED FOR RELEASE 1999/09/22 : CIA-RDP78-05867A000502000026-5
 COORDINATES: 40 33 N 14 13 E

PROVINCE 321 D

AREA NO	SUBJECT	SUBJECT	SUBJECT	SUBJECT	SUBJECT	SUBJECT	SUBJECT	SUBJECT
19 M	C36	D26						
A N A C A I P R I			10	H O T E L			A T	T
C P O F		C L I F F	30			35		
			40					

2, 75X1A

DATE OF PHOTO	TYPE	QUALITY	CLASS	NO. OF COPIES
MID-APRIL	66	4	2	3
MID-MAY				2

CAPTIONED BY [Signature]

PHOTO NO. 1178986
 MAP REFERENCE 32/D
 LATITUDE 33 N
 LONGITUDE 14 E

Approved For Release 1999/09/22 : CIA-RDP78-05867A000502000026-5

AREA NO	SUBJECT	SUBJECT	SUBJECT	SUBJECT	SUBJECT	SUBJECT	SUBJECT	SUBJECT
19M	D33	U67						
M A R I N I A			L K G			S E		

6-25X1A

DATE OF PHOTO	TYPE	QUANTITY	CLASS	NO. OF CARDS
MID-APR	60	4	2	3
MID-MAY	60			2

CAPTIONED BY *cmf*

Approved For Release 1999/09/22 : CIA-RDP78-05867A000502000026-5

PHOTO ANALYSIS REPORT

PHOTO NO. 1178967 APPROVED FOR RELEASE 1999/09/22 : CIA-RDP78-05867A000502000026-5

COUNTRY	IT	PROVINCE	321 D												
AREA NO	19M	SUBJECT	D2C	SUBJECT	ALM	SUBJECT		SUBJECT		SUBJECT		SUBJECT		SUBJECT	
	MAR		NIA		L K G		S		75						80
									35						40

PT 1 of 3 pt pan. see CIA
21 325X1A

DATE OF PHOTO	TYPE	QUALITY	CLASS	NO. OF CASES
MID APRIL	6/6	4	2	3
MID MAY				2

APPROVED FOR RELEASE 1999/09/22 : CIA-RDP78-05867A000502000026-5

PHOTO NO. **2278968** APPROVED FOR RELEASE 1999/09/22 : CIA-RDP78-05867A000502000026-5

COUNTRY	IT		PROVINCE	321D		LATITUDE		48 33 N		LONGITUDE		17 14 E	
AREA NO	19M	SUBJECT	D2C	SUBJECT	ALM	SUBJECT		SUBJECT		SUBJECT		SUBJECT	
	MAR	SUBJECT	NA	SUBJECT	LK	SUBJECT	G	SUBJECT	SS	SUBJECT	W	SUBJECT	

PT 2 of 3 pt pan. see CIA
2, 7, ~~30~~ 30 25X1A

DATE OF PHOTO	TYPE	QUALITY	CLASS	NO. OF CARDS
MID APRIL	66	+	2	3
MID MAY				2

CLASSIFICATION **CONFIDENTIAL**
APPROVED FOR RELEASE 1999/09/22 : CIA-RDP78-05867A000502000026-5

PHOTO NO. 1178969 APPROVED FOR RELEASE 1999/09/22 : CIA-RDP78-05867A000502000026-5

AREA NO	SUBJECT	SUBJECT	SUBJECT	SUBJECT	SUBJECT	SUBJECT	SUBJECT	SUBJECT
19M	D2C	ALMARGAL3						
M) A R 1	N A	L K G			SW			

PF 3 of 3 pt part. See CIA 2.725X1A

DATE OF PHOTO	TYPE	QUALITY	CLASS	NO. OF CLIPS
MID APRIL	6 in	4	3	4
MID MAY				




PHOTO NO. 1178970
 LOT NO. 4318-66
 MAP REFERENCE
 LATITUDE
 LONGITUDE
 COUNTRY Approved For Release 1999/09/22 : CIA-RDP78-05867A000502000026-5
 AREA NO. 17 PROVINCE 321D

AREA NO	SUBJECT	SUBJECT	SUBJECT	SUBJECT	SUBJECT	SUBJECT	SUBJECT	SUBJECT	SUBJECT
19M	AKF								
	ARRINA			LKG		NNW		DOWN	
	FUNICULAR								

27 25X1A

DATE OF PHOTO	TYPE	QUALITY	CLASS	NO. OF CARDS
MID APRIL	66	A	2	5
MID MAY				1

CLASSIFICATION CONFIDENTIAL
 CAPTIONED BY [Signature]

PHOTO NO. 1178971
APPROVED FOR RELEASE 1999/09/22 : CIA-RDP78-05867A000502000020-5

COUNTRY 17 PROVINCE 3210

AREA NO	SUBJECT	SUBJECT	SUBJECT	SUBJECT	SUBJECT	SUBJECT	SUBJECT	SUBJECT	SUBJECT
19M	D26	C67							
MARINA			10	LINK		15	TOWARD		20
ESTERN			25	CLIFFS		35			40
			45			50			

W

Pf 1 of 4 pt series. See CIA

2, 25X1A

DATE OF PHOTO	TYPE	QUALITY	CLASS	NO. OF CARDS
MID APRIL	6/6	4	2	3
MID MAY	6/6	4	2	2

CLASSIFICATION CONFIDENTIAL CAPTIONED BY MIT

PHOTO NO. **11780** LOT NO. **11780** MAP REFERENCE **14 14 E** LATITUDE **14 14 E** LONGITUDE **14 14 E**
 Approved For Release 1999/09/22 : CIA-RDP78-05867A000502000026-5

COUNTRY **11** PROVINCE **321D**

AREA NO	SUBJECT	SUBJECT	SUBJECT	SUBJECT	SUBJECT	SUBJECT	SUBJECT	SUBJECT
150	D26	C67						
MARINA			10	L K G	13	T O W A R D		20
E S T E R N		23	30	C H I F A S	33			00
		43	50					

WNW

Pf. 2 of 4 pt series. See CIA

3, 25X1A

DATE OF PHOTO	TYPE	QUALITY	CLASS	NO. OF COPIES
MID APRIL	6	4	2	3
MID MAY	6	4	2	3

CLASSIFICATION **CONFIDENTIAL** CAPTIONED BY **11780**

PHOTO NO. 196073 LOT NO. 368 MAP REFERENCE CIA-RDP78-05867A00050200026-5 LOCATION 14 14 E

COUNTRY IT PROVINCE 321D

AREA NO	SUBJECT	SUBJECT	SUBJECT	SUBJECT	SUBJECT	SUBJECT	SUBJECT	SUBJECT
<u>19M</u>	<u>D26</u>	<u>C67</u>						
<u>MARINA</u>			<u>LKG</u>		<u>TOWARD</u>			
<u>EASTERN</u>			<u>PHIFFS</u>					

WNW

PF 3 of 4 pt series. See CIA

26 25X1A

DATE OF PHOTO	TYPE	QUALITY	CLASS	NO. OF CARDS
<u>MID APRIL</u>	<u>66</u>	<u>4</u>	<u>2</u>	<u>3</u>
<u>MID MAY</u>				<u>2</u>

CLASSIFICATION CONFIDENTIAL CAPTIONED BY MMT

PHOTO NO. 1178974 APPROVED FOR RELEASE 1999/09/22 CIA-RDP78-05867A000502000026-5

COUNTRY	IT		PROVINCE	321D		LATITUDE	40 33 N		14 14 S	
AREA NO	19M	SUBJECT	D33	SUBJECT	C67	SUBJECT		SUBJECT		SUBJECT
	MARINA				LKG		NW			TOWAK
	D	TOWN								

PF 4 of 4 pt series. See CIA 25X1A
6

DATE OF PHOTO	TYPE	QUALITY	CLASS	NO. OF CARDS
MID APRIL	66	f	2	3
MID MAY	66	f	2	2


CLASSIFICATION CONFIDENTIAL CAPTIONED BY AMT APPROVED FOR RELEASE 1999/09/22 CIA-RDP78-05867A000502000026-5

PHOTO ANALYSIS REPORT

PHOTO NO. **1178975** | ISOL NO. **7437866** | MAP REFERENCE **N15** | LATITUDE **40 33 N** | LONGITUDE **14 13 E**
 Approved For Release 1999/09/22 : CIA-RDP78-05867A000502000026-5

COUNTRY	PROVINCE 321D							
AREA NO	IT	SUBJECT	SUBJECT	SUBJECT	SUBJECT	SUBJECT	SUBJECT	SUBJECT
	19M	AKC	D2K					
	50	L A R I O	M O N T E			13	C H A I R L	30
	1	F T	L K G	5		35		40

DATE OF PHOTO	TYPE	QUALITY	CLASS	NO. OF CARDS
MID APRIL	66	A	2	3
MID MAY	66	A	2	2
CLASSIFICATION	CAPTIONED BY Ant			



Approved For Release 1999/09/22 : CIA-RDP78-05867A000502000026-5

PHOTO NO.	REF NO.	MAP REFERENCE	LATITUDE		LONGITUDE	
1178976	1178976		40 33 N		14 13 E	
COUNTRY	PROVINCE					
IT	321D					
AREA NO	SUBJECT	SUBJECT	SUBJECT	SUBJECT	SUBJECT	SUBJECT
19M	067					
A N A P R I			10	K K F	13	T O W N
R D	T O W N		20		23	
			30			

6 25X1A

DATE OF PHOTO	TYPE	QUALITY	CLASS	NO. OF CARDS
MID APRIL	66	A	2	3
MID MAY	66	A	2	3

CAPTIONED BY

Approved For Release 1999/09/22 : CIA-RDP78-05867A000502000026-5

PHOTO NO. 1178977 APPROVED FOR RELEASE 1999/05/22 CIA-RDP76-05867A000502000026-5

COUNTRY	17		PROVINCE	321 D		LATITUDE	40 33 N		LONGITUDE	14 13 E	
AREA NO	19M	SUBJECT	C64	SUBJECT	C26	SUBJECT		SUBJECT		SUBJECT	
	A N A C		A P R I								
	R E A		L K G		S E						

Pt 1 of 2 pt series, see CIA

7.10 25X1A



DATE OF PHOTO	TYPE	QUALITY	CLASS	NO. OF CARDS
MID APRIL	66	+	2	3
MID MAY	66	+	2	2

CAPTIONED BY *NMM*

APPROVED FOR RELEASE 1999/09/22 : CIA-RDP76-05867A000502000026-5

PHOTO ANALYSIS REPORT

PHOTO NO. 1178378 For Release 1999/09/22. CIA-RDP78-05867A000502000026-5

COUNTRY	17		PROVINCE	321D					
AREA NO	19M	SUBJECT	C64	C26					
	A N A C	A P R I			10	S H O P	13	P I N G	20
	R E A	L K G	S E						20

Pt 2 of 2 pt series. See CIA 25X1A

DATE OF PHOTO	TYPE	QUALITY	CLASS	NO. OF COPIES
MID APRIL	66	1	2	3
MID MAY				2

PHOTO NO. **1178979** LOT NO. **1368** MAP REFERENCE **AKC** LATITUDE **14 33 N** LONGITUDE **14 14 E**
 Approved For Release 1999/09/22 : CIA-RDP76-05867A000502000026-5

COUNTRY **IT** PROVINCE **321D**

AREA NO	SUBJECT	SUBJECT	SUBJECT	SUBJECT	SUBJECT	SUBJECT	SUBJECT	SUBJECT	SUBJECT
19M	AKC								
CAPRI	1		FUNICULAR	10		15	AR		
	25			30		35			40
	45			50					

3225X1A

DATE OF PHOTO	TYPE	QUALITY	CLASS	NO. OF CARDS
MID APRIL	66	4	2	3
MID MAY				1

PHOTO NO. 1178980
 APPROVED FOR RELEASE 1999/09/22 : CIA-RDP78-05867A000502000026-5
 MAP REFERENCE 14 22 E
 GRID COORDINATES 14 22 E

COUNTRY	17	PROVINCE	321D							
AREA NO	19M	SUBJECT	D2H	C67						
	SORKENTO									
	LKG	SE								

Pf 1 of 4 pt pan. See CIA
 2, 6, 29 25X1A

DATE OF PHOTO	TYPE	QUALITY	CLASS	NO. OF CARDS	SOURCE OF PHOTOGRAPH
MID APRIL	66	4	3	2	
MID MAY					

PHOTO NO. 178981-104 NO. 7190 MAP REFERENCE 44 38 N 17 28 E LONGITUDE
 Approved For Release 1999/09/22 : CIA-RDP78-05867A000502000026-5

COUNTRY IT PROVINCE 321D

AREA NO	SUBJECT	SUBJECT	SUBJECT	SUBJECT	SUBJECT	SUBJECT	SUBJECT	SUBJECT	SUBJECT
19M	D2H	C67							
SORRENTO									
LKG	SE								

Pf 2 of 4 pt pan. See CIA
 2, 6259A

DATE OF PHOTO	TYPE	QUALITY	CLASS	NO. OF CARDS
MID APRIL	66	4	2	3
MID MAY				2

CLASSIFICATION CONFIDENTIAL CAPTURED BY MINT
 Approved For Release 1999/09/22 : CIA-RDP78-05867A000502000026-5

PHOTO NO.

1178982

AREA NO.

19M

SUBJECT

SUBJECT

SUBJECT

SUBJECT

SUBJECT

SUBJECT

SUBJECT

SUBJECT

COUNTRY

Approved For Release 1999/09/22

NOV 62

NAV REFERENCE

CIA-RDP78-05867A00052000020-5

LATITUDE

LONGITUDE

14 22 E

321D

AREA NO

SORRENTO

PENINSULA

LKG

55E

Pf 3 of 4 pt para. See CIA

25X1A

DATE OF PHOTO

TYPE

QUALITY

CLASS

NO. OF CAPS

MID APRIL-
MID MAY

66

A

2

3

2

CLASSIFICATION

CONFIDENTIAL

CAPTIONED BY

NMF


FORM NO. 174 Approved For Release 1999/09/22 : CIA-RDP78-05867A00052000026-5

PHOTO ANALYSIS REPORT

PHOTO NO. **178983** FORM NO. **3866** MAP REFERENCE **HA 38 A 14 22 E** APPROVED FOR RELEASE 1999/09/22 : CIA-RDP78-05867A000502000026-5

COUNTRY **IT** PROVINCE **321D**

AREA NO	SUBJECT	SUBJECT	SUBJECT	SUBJECT	SUBJECT	SUBJECT	SUBJECT	SUBJECT
19M	D2H	C67						
SORRENTO			10	PENINSULA	13			20
LKG	SE		30		33			P
			30					



Pf 4 of 4 pt pan. See CIA 2.6.29


25X1A

DATE OF PHOTO	TYPE	QUALITY	CLASS	NO. OF CARDS
MID APRIL	6	6	A	2
MID MAY	6	6	A	2

CLASSIFICATION **CONFIDENTIAL** CAPTIONED BY **N771**

PHOTO NO. 1178984-4319
 COORDINATES: Approved For Release 1999/09/22 : CIA-RDP78-05867A000503000205
 MAP REFERENCE: 3210
 LATITUDE: 14 22 E
 LONGITUDE: 70 37 W

AREA NO	SUBJECT	SUBJECT	SUBJECT	SUBJECT	SUBJECT	SUBJECT	SUBJECT	SUBJECT
19M	CLB	CL2	AMI					
SORRENTO				PLAZA			LIKE	
E	U			COMMUNICATION				
S	E			EQUIPMENT			ON ROOF AT RE	




#1 of 3 photos. See CIA
 7, 10, 25X3A

DATE OF PHOTO	TYPE	QUALITY	CLASS	NO. OF CARDS
MID APRIL	66	A	2	3
MID MAY				3

CLASSIFICATION: CONFIDENTIAL
 CAPTIONED BY: AMI

PHOTO NO. 1178585 ~~1178585~~ ~~1178585~~ MAP REFERENCE APPROVED FOR RELEASE 1999/09/22: CIA-RDP78-05867A00050200026-5

COUNTRY	IT	PROVINCE	3310						
AREA NO	19M	SUBJECT	SUBJECT	SUBJECT	SUBJECT	SUBJECT	SUBJECT	SUBJECT	SUBJECT
		CLB							
				10		PLAZA	15		20
				25			30		35
									40
				45					50



Pt 2 of 3 pt plan see CIA
7.10 25X1A

DATE OF PHOTO	TYPE	QUALITY	CLASS	NO. OF CARDS
MID APRIL	66	4	2	3
MID MAY				1

CLASSIFICATION CONFIDENTIAL CAPTURED BY NMF

PHOTO ANALYSIS REPORT

PHOTO NO. 1178986
 APPROVED FOR RELEASE 1999/09/22 : CIA-RDP78-05867A000502000026-5
 MAP REFERENCE 40 37 N 17 00 E
 LATITUDE 40 37 N
 LONGITUDE 17 00 E

COUNTRY	IT									
AREA NO	19M									
SUBJECT	CUBA									
SUBJECT	321D									
SUBJECT	SORRENTO									
SUBJECT	PLAZA LKG									
SUBJECT	E									

(Handwritten circled mark)
 Pt 3 of 3 of plan. See CIA
 25X1A

DATE OF PHOTO	TYPE	QUALITY	CLASS	NO. OF CARDS
MID APRIL- MID MAY	6/6	4	2	5



CAPTIONED BY
 NMF

APPROVED FOR RELEASE 1999/09/22 : CIA-RDP78-05867A000502000026-5


PHOTO NO. 17898 BOX NO. 2 MAP REFERENCE 115 LATITUDE 40 36 N LONGITUDE 14 31 E
 Approved For Release 1999/09/22 : CIA-RDP78-05867A000502000026-5

COUNTRY IT PROVINCE 321D

AREA NO	SUBJECT	SUBJECT	SUBJECT	SUBJECT	SUBJECT	SUBJECT	SUBJECT	SUBJECT
<u>19M</u>	<u>068</u>	<u>D2H</u>	<u>D33</u>					
<u>5</u>	<u>3</u>	<u>10</u>	<u>30</u>	<u>13</u>	<u>33</u>	<u>30</u>	<u>30</u>	<u>30</u>
<u>SOTTILE</u>	<u>CAPO</u>	<u>DRIVE</u>	<u>TOWNA</u>					
<u>ON</u>	<u>AMALFI</u>	<u>DRIVE</u>	<u>TOWNA</u>					
<u>D</u>	<u>PENIN</u>	<u>TUANA</u>	<u>VETTICA (SIC)</u>					
<u>IN</u>	<u>R.BG.</u>							

2, 6, 29 25X1A

DATE OF PHOTO	TYPE	QUALITY	CLASS	NO. OF COPIES
<u>MID APRIL</u>	<u>66</u>	<u>A</u>	<u>2</u>	<u>3</u>
<u>MID MAY</u>	<u>66</u>	<u>A</u>	<u>2</u>	<u>3</u>



CAPTIONED BY NM

CLASSIFICATION SECRET Approved For Release 1999/09/22 : CIA-RDP78-05867A000502000026-5

PHOTO ANALYSIS REPORT

PHOTO NO. 1178088
 Approved For Release 1999/09/22 : CIA-RDP78-05867A000502000026-5

COUNTY 17 PROVINCE 321 D

AREA NO	14M	SUBJECT	D2GNKV	SUBJECT		SUBJECT		SUBJECT		SUBJECT		SUBJECT	
	SANT		AGATA		SUI		DUE						
	OLFI		(NR)		MOUNTAINOUS								
	COAST		BETW		TOWN & COLLI								
FONTANELLE.													

#3
 EPT

#1 of 3 pt series. See CIA

DATE OF PHOTO	TYPE	QUALITY	CLASS	NO. OF CARDS
MID APRIL	66	#	2	3
MID MAY				2

25X1A

PHOTO NO

1178989

NOT NO

PHOTO REFERENCE

LAURENCE

LONGITUDE

COUNTRY Approved For Release 1999/09/22

CIA-RDP78-05867A000502000026-5

14 22 E

AREA NO

19M

SUBJECT

D2GAKV

SUBJECT

SUBJECT

321D

SUBJECT

SUBJECT

SUBJECT

SUBJECT

SUBJECT

SANTO

AGATA

SUI

DUE

MOUNTAINOUS

COAST BETWEEN TOWN & OLLI

FONTANELLE

(NR)

MOUNTAINOUS

COAST BETWEEN TOWN & OLLI

FONTANELLE

FONTANELLE

FONTANELLE

FONTANELLE

FONTANELLE

FONTANELLE

FONTANELLE

FONTANELLE

FONTANELLE

FONTANELLE

FONTANELLE

FONTANELLE

FONTANELLE

FONTANELLE

FONTANELLE

FONTANELLE

FONTANELLE

FONTANELLE

FONTANELLE

FONTANELLE

FONTANELLE

FONTANELLE

FONTANELLE

FONTANELLE

FONTANELLE

FONTANELLE

FONTANELLE

FONTANELLE

FONTANELLE

FONTANELLE

FONTANELLE

FONTANELLE

FONTANELLE

FONTANELLE

FONTANELLE

FONTANELLE

FONTANELLE

FONTANELLE

FONTANELLE

FONTANELLE

FONTANELLE

FONTANELLE

FONTANELLE

FONTANELLE

FONTANELLE

FONTANELLE

FONTANELLE

FONTANELLE

FONTANELLE

FONTANELLE

FONTANELLE

FONTANELLE

FONTANELLE

FONTANELLE

FONTANELLE

FONTANELLE

FONTANELLE

FONTANELLE

FONTANELLE

FONTANELLE

FONTANELLE

FONTANELLE

FONTANELLE

FONTANELLE

FONTANELLE

FONTANELLE

FONTANELLE

FONTANELLE

FONTANELLE

FONTANELLE

FONTANELLE

FONTANELLE

FONTANELLE

FONTANELLE

FONTANELLE

FONTANELLE

FONTANELLE

FONTANELLE

FONTANELLE

FONTANELLE

FONTANELLE

FONTANELLE

FONTANELLE

FONTANELLE

FONTANELLE

FONTANELLE

Approved For Release 1999/09/22 : CIA-RDP78-05867A000502000026-5

PHOTO ANALYSIS REPORT

DATE OF PHOTO	TYPE	QUALITY	CLASS	NO. OF CARDS
MID APRIL-				
MID MAY	66	A	2	3
				2

CONFIDENTIAL

CAPTIONED BY

NMI

25X1A

FORM NO. 1 Jan 56 174

DA 811 1-56

PHOTO NO. **4178880** APPROVED FOR RELEASE 1999/09/22: CIA-RDP78-05867A00050200026-5/4 22 E

NOT NO. **321D** MAP REFERENCE **321D** LATITUDE **13** LONGITUDE **108**

COORDINATE **17** PROVINCE **321D**

AREA NO	SUBJECT	SUBJECT	SUBJECT	SUBJECT	SUBJECT	SUBJECT	SUBJECT	SUBJECT	SUBJECT
19M	DZAKV								
SANT	AGATA								
OLEI	(NR)								
COAST	BETW								
FONTANELLE,									

4 3 of 3 pt series. See CIA 25X1A

DATE OF PHOTO	TYPE	QUALITY	CLASS	NO. OF CARDS
MID APRIL	6	6	4	2
MID MAY	6	6	4	2

PHOTO NO. 1178991
 COORDINATES: Approved For Release 1999/09/22 : CIA-RDP78-05867A000502000026-5
 MAP REFERENCE: 321 D
 LATITUDE: 14 29 E
 LONGITUDE: 117 31 N

AREA NO	SUBJECT	SUBJECT	SUBJECT	SUBJECT	SUBJECT	SUBJECT	SUBJECT	SUBJECT	SUBJECT
19M	C68	D21							
POSITANO			10						
			30						
			30						

DATE OF PHOTO	TYPE	QUALITY	CLASS	NO. OF CARDS
MID APRIL	66	4	2	3
MID MAY	66	4	2	2

CLASSIFICATION: CONFIDENTIAL

CAPTIONED BY: NMM-L

PHOTO ANALYSIS REPORT

PHOTO NO.

1178992

LOT NO.

4318-56

NAV REFERENCE

LATITUDE

LONGITUDE

COUNTRY

Approved For Release 1999/09/27

CIA-RDP78-05867A0005020000205

14 29 E

AREA NO

19M

SUBJECT

067

SUBJECT

AKU

SUBJECT

SUBJECT

SUBJECT

SUBJECT

SUBJECT

SUBJECT

321D

POSITANO

10

LK G

13

N

20

25

30

35

40

45

50

Pt 1 of 7 pt series. See CIA

25X1A

6.28

DATE OF PHOTO

TYPE

QUALITY

CLASS

NO. OF COPIES

MID APRIL -
MID MAY

6 is

A

2

3

2

CLASSIFICATION

CONFIDENTIAL

CAPTIONED BY

MM-L

FORM NO. 1 Jan 58 174

Approved For Release 1999/09/27

CIA-RDP78-05867A000502000026-5

PHOTO ANALYSIS REPORT

PHOTO NO. 1178994 APPROVED FOR RELEASE 1999/09/22 : CIA-RDP78-05867A000502000026-5

COUNTY	17		PROVINCE	321 D		LATITUDE	40 38 N 14 29 E	
AREA NO	19 M	SUBJECT	SUBJECT	SUBJECT	SUBJECT	SUBJECT	SUBJECT	SUBJECT
		POSITIVE AND		L K G		NINE		

3 of 7 pt series, see CIA
6 25X1A

DATE OF PHOTO	TYPE	QUALITY	CLASS	NO. OF CARDS
MID APRIL	66	A	2	3
MID MAY				1

CLASSIFICATION CONFIDENTIAL CAPTIONED BY NSA/CSS

PHOTO NO. 178995
 APPROVED FOR RELEASE 1999/09/22: CIA-RDP78-05867A000502000026-5
 REFERENCE: 1038N/1427E
 LOCATION: 1427E

COUNTRY	17							PROVINCE	3211D										
AREA NO	1977	SUBJECT		SUBJECT		SUBJECT		SUBJECT		SUBJECT		SUBJECT		SUBJECT		SUBJECT		SUBJECT	
		3				10		L K G		15		N E							20
		25				30				35									40
		45				50													55

P# 4 of 11 photos series. See CIA
 25X1A

DATE OF PHOTO	TYPE	QUALITY	CLASS	NO. OF CARDS
MID APRIL	66	A	2	3
MID MAY				1



CLASSIFICATION: CONFIDENTIAL
 APPROVED FOR RELEASE 1999/09/22: CIA-RDP78-05867A000502000026-5

PHOTO NO. **APPE 396** For Release 1989/09/22 CIA-RDP78-05867A000502000026-5
 LOT NO. **1718/66** MAP REFERENCE **4038 N 14 27 E** LATITUDE **4038 N** LONGITUDE **14 27 E**

COUNTRY	PROVINCE							
17	321 D							
AREA NO	SUBJECT	SUBJECT	SUBJECT	SUBJECT	SUBJECT	SUBJECT	SUBJECT	SUBJECT
19 M	CLF							
				10	L K G	15	E N E	20
				30		35		40
				30				
				45				

POSITION AND

Part 5 of Tipt series. See CIA 25X1A

DATE OF PHOTO	TYPE	QUALITY	CLASS	NO. OF COPIES
MID APRIL	6	4	3	1
MID MAY				



CLASSIFICATION **CONFIDENTIAL** CAPTIONED BY **MMT**
 Approved For Release 1989/09/22 CIA-RDP78-05867A000502000026-5

PHOTO NO. **1178557** Approved For Release 1999/09/22 : CIA-RDP78-05867A000502000026-5

LOT NO. **3098/6** MAP REFERENCE **4038 N 14 29 S** LATITUDE **4038 N 14 29 S** LONGITUDE

COUNTY **IT** PROVINCE **321 D**

AREA NO	SUBJECT	SUBJECT	SUBJECT	SUBJECT	SUBJECT	SUBJECT	SUBJECT	SUBJECT
19M	67	D22						
POSITANO				LAKE		E	TOWN	
RD	BEACH			AREA				

Pt. 6 of 7 pt series. See CIA 2.6 25X1A

DATE OF PHOTO	TYPE	QUALITY	CLASS	NO. OF CARDS
MID APRIL	6	1	2	3
MID MAY	6	1	2	2

CLASSIFICATION **CONFIDENTIAL** CAPTIONED BY **MMH**

PHOTO NO. **Approved For Release 1999/09/22 : CIA-RDP78-05867A000502000026-5** **178998** **CONFIDENTIAL** **14 29 8**

COUNTRY		PROVINCE							
11		3210							
AREA NO	SUBJECT	SUBJECT	SUBJECT	SUBJECT	SUBJECT	SUBJECT	SUBJECT	SUBJECT	SUBJECT
1507	Plot	D22							
				10	LAKE	E		TOWN	
				30	RD				
				30	BEACH AREA				
				45					

Pt. 7 of 9 pt series, See CIA
2.6. 25X1A

DATE OF PHOTO	TYPE	QUANTITY	CLASS	NO. OF CARDS
MID APRIL	6/6	4	3	2
MID MAY				



PHOTO NO. 1178999 JOF NO. Approved For Release 1999/09/22 : CIA-RDP78-05867A000502000026-5 MAP REFERENCE LATITUDE 14 29 N LONGITUDE 117 29 E

COUNTRY PROVINCE 321D

AREA NO	SUBJECT	SUBJECT	SUBJECT	SUBJECT	SUBJECT	SUBJECT	SUBJECT	SUBJECT	SUBJECT
1900	D22	ALG	067						
	POSITANO			10	BEACH		15	ARENA	20
	LKG	W		30			35		40
				50					

Pl 1 of 4 pt pairs. See CIA

20630

25X1A

DATE OF PHOTO	TYPE	QUALITY	CLASS	NO. OF COPIES
MID APRIL	6	4	2	3
MID MAY	6	4	2	3

CLASSIFICATION CONFIDENTIAL

CAPTIONED BY