

PHOTO ANALYSIS REPORT

PHOTO NO. 1046542		LOT NO. P-2072-65		MAP REFERENCE C		LATITUDE 0446N		LONGITUDE 0701E	
COUNTRY NI			PROVINCE 815C						
AREA NO. 6G	SUBJECT	SUBJECT	SUBJECT	SUBJECT	SUBJECT	SUBJECT	SUBJECT	SUBJECT	SUBJECT
	5	10	15	20	25	30	35	40	45
PORT	HARCOURT			NIGER		REFINE			
LAN	PETROLEUM			RY CO. PLANT U/R					
DATE OF PHOTO		TYPE	QUALITY	CLASS	NO. OF CARDS	SC			
Jan 64		4	1	3	3	[REDACTED]			
CLASSIFICATION		CAPTIONED BY			[REDACTED]				
Approved For Release 1999/09/22 : CIA-RDP78-05867A000517220004-9									
PHOTO ANALYSIS REPORT									

PHOTO ANALYSIS REPORT

PHOTO NO. 1046543		LOT NO. <i>Problek</i>		MAP REFERENCE <i>C</i>		LATITUDE <i>0929P</i>		LONGITUDE <i>14708E</i>	
COUNTRY <i>PAPUA</i>				PROVINCE					
AREA NO. <i>INT</i>	SUBJECT <i>D26</i>	SUBJECT <i>ALA</i>	SUBJECT <i>CV6</i>	SUBJECT <i>M4</i>	SUBJECT	SUBJECT	SUBJECT	SUBJECT	SUBJECT
<i>P O R T</i>	<i>5</i>	<i>M O R E</i>	<i>10</i>	<i>B Y</i>		<i>15</i>	<i>A I R</i>	<i>20</i>	<i>✓ 1</i>
<i>E W</i>	<i>25</i>	<i>P O R T</i>	<i>30</i>			<i>35</i>	<i>C O A S T</i>	<i>40</i>	
	<i>45</i>		<i>50</i>						
DATE OF PHOTO		TYPE	QUALITY	CLASS	NO. OF CARDS	SO			
<i>64</i>	<i>8</i>	<i>✓</i>	<i>3</i>	<i>4</i>	[REDACTED]				
CLASSIFICATION		CAPTIONED BY		[REDACTED]					

25X1C

Approved For Release 1999/09/22 : CIA-RDP78-05867A000517220004-9

PHOTO ANALYSIS REPORT

REF ID: A000517220004-9

PHOTO NO. 1046544 LOT NO. Prob-65 MAP REFERENCE C LATITUDE 09298 14708 E

COUNTRY PAPUA PROVINCE

AREA NO	SUBJECT	SUBJECT	SUBJECT	SUBJECT	SUBJECT	SUBJECT	SUBJECT	SUBJECT	SUBJECT
HNT	D26	ALA	CRG	AL4					
P O R T	5	M O R E	10	B Y					20
E W	25	P O R T	30						40
	45		50						

DATE OF PHOTO 64 TYPE 8 QUALITY 2 CLASS 3 NO. OF CARDS 1

CAPTIONED BY [REDACTED]

CLASSIFICATION Approved For Release 1999/09/22 CIA-RDP78-05867A000517220004-9

PHOTO ANALYSIS REPORT

PHOTO NO. 1046545
 LOT NO. Prob. 65
 MAP REFERENCE C
 LATITUDE 00246
 LONGITUDE 14215 E

AREA NO.	SUBJECT	SUBJECT	SUBJECT	SUBJECT	SUBJECT	SUBJECT	SUBJECT	SUBJECT
1	UNT	516	ALA	C26	ALU			
5	P O R T	M O R C	3	3	Y			
25	C W O	P O R C						
45								

25X1C

DATE OF PHOTO	TYPE	QUALITY	CLASS	NO. OF CARDS
12.7.30	648	2	3	1



CLASSIFICATION Approved For Release 1999/09/22 : CIA-RDP78-05867A000517220004-9

REF ID: A000517220004-9

PHOTO NO.	1046546	LOT NO.	Pro 61-65	MAP REFERENCE	C	LONGITUDE	09298	LATITUDE	14708E
COUNTRY	PAPUA		PROVINCE						
AREA NO.	HNT	SUBJECT	D2G	SUBJECT	D4V	SUBJECT		SUBJECT	
	P O R T	5	M O R E	10	A B Y	13	(W A)		20
	V I E	25	W	30	O F	35	C O A S T		40
		45		50					
DATE OF PHOTO	64	TYPE	7	QUALITY	✓	CLASS	3	NO. OF CARDS	2
CLASSIFICATION	Approved For Release 1999/09/22 - CIA-RDP78-05867A000517220004-9								871-283

PHOTO NO. 1046547		LOT NO. P2061-65		MAP REFERENCE C		LATITUDE 09298		LONGITUDE 14708E	
COUNTRY PAPUA			PROVINCE						
AREA NO.	SUBJECT	SUBJECT	SUBJECT	SUBJECT	SUBJECT	SUBJECT	SUBJECT	SUBJECT	SUBJECT
UNT	D2G	D4V							
P O R T	5	M O R E	10	S B Y	15	(W R)	20	A I K	20
U I C	25	W	30	C O A S T	35]	40		40
	45		50						

DATE OF PHOTO	TYPE	QUALITY	CLASS	NO. OF CARDS	5
64	7	✓	3	2	25X1C

PHOTO NO. 1046548 LOT NO. Prohibit MAP REFERENCE C LATITUDE 0604 S LONGITUDE 14524 E

COUNTRY NE New Guinea PROVINCE

AREA NO	SUBJECT	SUBJECT	SUBJECT	SUBJECT	SUBJECT	SUBJECT	SUBJECT	SUBJECT
9N	CEV	DOD	D48	D0Q				
G O R O K A			(D A N			V I E W		O F
T O W N								

DATE OF PHOTO	TYPE	QUALITY	CLASS	NO. OF CARDS	SOURCE
64	4	✓	3	4	[REDACTED]

PHOTO NO. 1046551		LOT NO. Pro 665		MAP REFERENCE C		LATITUDE 0552		LONGITUDE 14413 E		REF ID: A78-05867A000517220004-9	
COUNTRY NE New Guinea			PROVINCE								
AREA NO 9NT		SUBJECT C80	SUBJECT C70	SUBJECT AGP	SUBJECT	SUBJECT	SUBJECT	SUBJECT	SUBJECT	SUBJECT	SUBJECT
M O U N T		5	H A G E N	10	N	15	1	1	1	1	20
I N		25	C E R E M O N	30	N	35	2	2	2	2	40
I - R		45	S	50	S	1	N G				
25X1C											
DATE OF PHOTO		TYPE	QUALITY	CLASS	NO. OF CARDS	[REDACTED]					
6/2			2	3	3						
CLASSIFICATION		CAPTIONED BY									
Approved For Release 1999/09/22 : CIA-RDP78-05867A000517220004-9											
FORM NO. 174 USE PREVIOUS EDITIONS 1 Jun 56		PHOTO ANALYSIS REPORT									

REF ID: A000517220004-9

PHOTO NO. 1046553	LOT NO. Probi-65	MAP REFERENCE C	LATITUDE 05528	LONGITUDE 14413 E			
COUNTRY NE New Guinea	PROVINCE	SUBJECT	SUBJECT	SUBJECT	SUBJECT	SUBJECT	SUBJECT
AREA NO 9NT	SUBJECT C70	SUBJECT C70	SUBJECT AGP	SUBJECT	SUBJECT	SUBJECT	SUBJECT
M O U N T	H A G E N	N A T	I V E	8	20		
I N	C E R E M O N I A L	D R E S	8	40			
F O R	"S I N G - S I N G I						

25X1C



DATE OF PHOTO	TYPE	QUALITY	CLASS	NO. OF CARDS
64	4	2	3	3
CAPTIONED BY				

REF ID: A000517220004-9

PHOTO NO.	1046555	LOT NO.	Probi-65	MAP REFERENCE	C	LATITUDE	05528	LONGITUDE	14413E
COUNTRY	NE New Guinea		PROVINCE						
AREA NO.	9NT	SUBJECT	COC	SUBJECT		SUBJECT		SUBJECT	
	M	U	N	T	H	A	G	E	N
								M	U
								E	U
								M	

25X1C

(7.10)



DATE OF PHOTO	TYPE	QUALITY	CLASS	NO. OF CARDS
64	4	~	3	1

CAPTIONED BY

CLASSIFICATION Approved For Release 1999/09/22 : CIA-RDP78-05867A000517220004-9

PHOTO NO. 1046558 LOT NO. *Prohibit* MAP REFERENCE LATITUDE 05528 LONGITUDE 14413E

COUNTRY *NE New Guinea* PROVINCE

AREA NO	SUBJECT	SUBJECT	SUBJECT	SUBJECT	SUBJECT	SUBJECT	SUBJECT	SUBJECT
<i>9NT</i>	<i>PHM</i>							
	<i>5</i>	<i>10</i>			<i>15</i>	<i>20</i>		
<i>MOUNT</i>	<i>T</i>	<i>H A G E N</i>			<i>C O F F E E</i>			
<i>P L A N T</i>	<i>25</i>	<i>30</i>			<i>35</i>	<i>40</i>		
<i>A T</i>	<i>1</i>	<i>O N</i>			<i>B E A N</i>	<i>D R</i>		
<i>Y I N G</i>	<i>45</i>	<i>50</i>						
		<i>T A B L E S</i>						

25X1C

DATE OF PHOTO	TYPE	QUALITY	CLASS	NO. OF CARDS	SOURCE
<i>64</i>	<i>4</i>	<i>2</i>	<i>3</i>	<i>1</i>	<i>24</i>

1 Jun 56

REF ID: A000517220004-9

PHOTO NO. 1046560	LOT NO. P2061-65	MAP REFERENCE C	LATITUDE 05528	LONGITUDE 14413E
-------------------	------------------	-----------------	----------------	------------------

COUNTRY NE New Guinea	PROVINCE								
AREA NO 9NT	SUBJECT 238	SUBJECT 280	SUBJECT AK5	SUBJECT AKV	SUBJECT	SUBJECT	SUBJECT	SUBJECT	SUBJECT
MOUNT	5	HAGEN	10	NATIVE	15	VE	20		
HOU	25	ING	30	AIRFIELD	35	IND	40		
BG	45		30						

25X1C

(7,20,3)



DATE OF PHOTO	TYPE	QUALITY	CLASS	NO. OF CARDS	SO
64	4	2	3	4	

CLASSIFICATION Approved For Release 1999/09/22 : CIA-RDP78-05867A000517220004-9

FORM NO. 174 USE PREVIOUS EDITIONS 1 Jun 56 PHOTO ANALYSIS REPORT 871-285

REF ID: A6657A000517220004-9

PHOTO NO: 10465G1 LOT NO: Pro 61-67 MAP REFERENCE: C LATITUDE: 05528 LONGITUDE: 14413E

COUNTRY: NE New Guinea PROVINCE:

AREA NO	SUBJECT	SUBJECT	SUBJECT	SUBJECT	SUBJECT	SUBJECT	SUBJECT
9NT	C38	C80	AK4				
M O U N T	5	H A G E N	10		15	N A T I V E	20
H O U S I N G	25		30		35		40
	45		50				

(7, 24) 25X1C [Redacted]

DATE OF PHOTO	TYPE	QUALITY	CLASS	NO. OF CARDS	SOURCE
	64	4	2	3	3

PHOTO NO. **1046562** LOT NO. **72061-01** MAP REFERENCE **C** LATITUDE **0 55 21** LONGITUDE **144 13 E**

COUNTRY **NE New Guinea** PROVINCE

AREA NO	SUBJECT	SUBJECT	SUBJECT	SUBJECT	SUBJECT	SUBJECT	SUBJECT	SUBJECT
9NT	CSF	CSO						
M O U N T	5	11 A G E N	10			15	T I C	20
11 O U S	25	N G	30			35		40
	45		50					

25X1C



DATE OF PHOTO	TYPE	QUALITY	CLASS	NO. OF CARDS
64	4	2	3	2

CLASSIFICATION **Conf** CAPTIONED BY **[Signature]**

REF ID: A000517220004-9

PHOTO NO. 1046564 LOT NO. 2061-65 MAP REFERENCE C LATITUDE 05523 LONGITUDE 14413E

COUNTRY NE New Guinea PROVINCE

AREA NO	SUBJECT	SUBJECT	SUBJECT	SUBJECT	SUBJECT	SUBJECT	SUBJECT	SUBJECT
9NT	C80	C70	AKU	D48				
M O H N T	5	H A G E N	10	(N W)	15	R U R A	20	
L N A T I V E S	25	E N R O U T E	30		35		40	
M A R K E T	45	(R D)	50					

DATE OF PHOTO TYPE QUALITY CLASS NO. OF CARDS

644 2 3 4

CLASSIFICATION CAPTIONED BY

CONF [Signature]

(8, 18, 28) 25X1C

PHOTO NO. 1046565 LOT NO. Probi-05 MAP REFERENCE C LATITUDE 05528 LONGITUDE 14413E

COUNTRY NE New Guinea PROVINCE

AREA NO	SUBJECT	SUBJECT	SUBJECT	SUBJECT	SUBJECT	SUBJECT	SUBJECT	SUBJECT
9NT	C16	C70						
M O U N T		H A G E N				M A R K E T		

DATE OF PHOTO	TYPE	QUALITY	CLASS	NO. OF CARDS	SO
64	4	2	3	2	

CLASSIFICATION Conf CAPTIONED BY [Signature]

PHOTO NO. 1046566 LOT NO. Probihi MAP REFERENCE c LATITUDE 05527 LONGITUDE 154136

COUNTRY NE New Guinea PROVINCE

AREA NO	SUBJECT	SUBJECT	SUBJECT	SUBJECT	SUBJECT	SUBJECT	SUBJECT
9NT	EC26	C70					
M O U N T	5	H A G E N	10		M A R K E T	15	20
[N A T I O N A L]	25		30			35	40
	45		50				

25X1C

DATE OF PHOTO	TYPE	QUALITY	CLASS	NO. OF CARDS	SO
6/4	✓	✓	2	3	2

CLASSIFICATION Conf. CAPTIONED BY [Signature]

PHOTO NO. 1046568 LOT NO. P2061-61 MAP REFERENCE C LATITUDE 0552' LONGITUDE 14413 E

COUNTRY NE New Guinea PROVINCE

AREA NO	SUBJECT	SUBJECT	SUBJECT	SUBJECT	SUBJECT	SUBJECT	SUBJECT	SUBJECT
9NT	676	670						
MOUNT		HAGEN				MARKET		

25X1C


DATE OF PHOTO	TYPE	QUALITY	CLASS	NO. OF CARDS	SO
6/4	4	2	3	2	

CLASSIFICATION Approved For Release 1999/09/22 CIA-RDP78-05867A000517220004-9 CAPTIONED BY

PHOTO NO. 1046569 LOT NO. P206165 MAP REFERENCE C LATITUDE 05528 LONGITUDE 14413E

COUNTRY	AREA NO.	SUBJECT	SUBJECT	SUBJECT	SUBJECT	SUBJECT	SUBJECT	SUBJECT	SUBJECT
NE New Guinea	9NT	C26	C70						
		5		10		15			20
		25		30		35			40
		45		50					

25X1C



DATE OF PHOTO	TYPE	QUALITY	CLASS	NO. OF CARDS	SOURCE
64	4	2	3	2	

PHOTO NO.	1046570	LOT NO.	Pro 6/65	MAP REFERENCE	C	LATITUDE	05528	LONGITUDE	144135
COUNTRY	NE New Guinea		PROVINCE						
AREA NO.	9NT	SUBJECT	C76	SUBJECT	C76	SUBJECT		SUBJECT	
	M O U N T	5	H A G E N	10		15	M A R K E T	20	
	M O T H E R	25	C A R R Y	30		35	I N G	B A S	40
	Y I N	45	M E S H	50			B A G.		
25X1C									
(7, 8, 10)									
DATE OF PHOTO	TYPE	QUALITY	CLASS	NO. OF CARDS	SC				
	64	4	2	3	2				
CLASSIFICATION	Conf			CAPTIONED BY		[Signature]			

REF ID: A66517220004-9

PHOTO NO.	1046571	LOT NO.	Probiely	MAP REFERENCE	C	LATITUDE	1733 P
COUNTRY	Society Isl.		PROVINCE	TAHITI			
AREA NO.	19X	SUBJECT	ALA	SUBJECT	CLE	SUBJECT	3CP
		5	E T E	10	P O R T	15	F R E W
		25	L A N D I N G	30	C R A F T	35	W A
		45	R E H O U S E S	50			

25X1C



DATE OF PHOTO	64	TYPE	42	QUALITY	3	CLASS	3	NO. OF CARDS	3	SOURCE	
CAPTIONED BY											

Approved For Release 1999/09/22 : CIA-RDP78-05867A000517220004-9


FORM NO. 174 USE PREVIOUS EDITIONS

REF ID: A66517220004-9

PHOTO NO. 1046572 LOT NO. *Prohib* MAP REFERENCE *C* LATITUDE *1733*

COUNTRY	<i>Society Isl</i>		PROVINCE	<i>TAHITI</i>		SUBJECT	SUBJECT	SUBJECT	SUBJECT
AREA NO	<i>19X</i>	SUBJECT	<i>ALA</i>	SUBJECT	<i>ALV</i>	10	<i>P O R T</i>	15	<i>B O A T</i>
	<i>P A P E</i>	<i>E T E</i>				30	<i>F E R R A Y</i>	35	<i>T O</i>
	<i>u b e</i>	<i>D</i>	<i>A B</i>			50			<i>M O</i>
	<i>O R E A</i>								

25X1G

DATE OF PHOTO	TYPE	QUALITY	CLASS	NO. OF CARDS	SOURCE
<i>64</i>	<i>4</i>	<i>2</i>	<i>3</i>	<i>2</i>	

CLASSIFICATION Approved For Release 1999/09/25 : CIA-RDP78-05867A000517220004-9

PHOTO ANALYSIS REPORT

FORM NO. 174 USE PREVIOUS EDITIONS

REF ID: A660517220004-9

PHOTO NO. 1046573 LOT NO. P-2071-65 MAP REFERENCE C LATITUDE 23 00 S 44 18 W

COUNTRY	BRAZIL		PROVINCE	RIO DE JANEIRO		SUBJECT	SUBJECT	SUBJECT	SUBJECT
AREA NO	533 H	SUBJECT	C6B	SUBJECT	AKB	SUBJECT	A4Q	SUBJECT	
	A N G R A		D O		R E I		S		B U S
	\$ T O P								

(9)
(6) (17) (28)

25X1A
[REDACTED]

DATE OF PHOTO	TYPE	QUALITY	CLASS	NO. OF CARDS	SOURCE
OCT-NOV 6 3	4	1	3	3	

CAPTIONED BY S/S

Approved For Release 1999/09/22 : CIA-RDP78-05867A000517220004-9

REF ID: A000517220004-9

PHOTO NO. 1046574 LOT NO. P-2071-65 MAP REFERENCE C LATITUDE 23 00 S LONGITUDE 44 18 W

COUNTRY	BRAZIL									
AREA NO.	533 H									
	RIO DE JANEIRO									
	SUBJECT	SUBJECT	SUBJECT	SUBJECT	SUBJECT	SUBJECT	SUBJECT	SUBJECT	SUBJECT	SUBJECT
	CLB	C2A	AKD	AKB						
	A	D	R	E						
	5	10	15	20						
	25	30	35	40						
	45	50								

(6) (7) (10) (28)

25X1A




DATE OF PHOTO	TYPE	QUALITY	CLASS	NO. OF CARDS
OCT-NOV 6 3 4	1	3	4	
CLASSIFICATION	CAPTIONED BY 			

PHOTO NO. 1046576 LOT NO. P-2071-457 C MAP REFERENCE 23 00 8 LATITUDE 44 18 W

COUNTRY	BRAZIL								PROVINCE	RIO DE JANEIRO								
AREA NO.	533 H		SUBJECT	AL9	SUBJECT	D2G	SUBJECT	CG7	SUBJECT	ALS	SUBJECT		SUBJECT		SUBJECT		SUBJECT	
	A	N	G	R	A	D	O	S	R	E	I	S	H	A	R	B		
	O	R																

25X1A

(2) (4) (30)



DATE OF PHOTO	TYPE	QUALITY	CLASS	NO. OF CARDS	SOU
OCT-NOV	6	3	4	1	3
					4

CAPTIONED BY *[Signature]*

CIA-RDP78-05867A000517220004-9

PHOTO NO. 1046577 LOT NO. P-2071-65 MAP REFERENCE C LATITUDE 25 31 S 48 30 W

COUNTRY BRAZIL PROVINCE PARANA

AREA NO	SUBJECT	SUBJECT	SUBJECT	SUBJECT	SUBJECT	SUBJECT	SUBJECT	SUBJECT
433 H	ALA	ALZ	AL9					
	5		10					20
PARANA								
	25		30					40
ADIN								
	45		50					

25X1A



DATE OF PHOTO	TYPE	QUALITY	CLASS	NO. OF CARDS
OCT-NOV 6 3	4	1	3	3

CLASSIFICATION CAPTIONED BY SA5

Approved For Release 1999/09/27 : CIA-RDP78-05867A000517220004-9

PHOTO ANALYSIS REPORT

REF ID: A667A000517220004-9

PHOTO NO.	1046578	LOT NO.	P-2071-65	MAP REFERENCE	C	LATITUDE	20 19 S	LONGITUDE	40 21 W									
COUNTRY	BRAZIL		PROVINCE	ESPIRITO SANTO														
AREA NO.	233H	SUBJECT	ALM	SUBJECT	ALA	SUBJECT	CG2	SUBJECT	ALG	SUBJECT	AG3	SUBJECT		SUBJECT		SUBJECT		
		5	V	10	T	15	R	20	E	25	N	30	E	35	R	40	A	
		25	E	30	R	35	F	40	R	45	O	N	T	V	I	E	W	
		45																

(6)(7)(30)

25X1A

DATE OF PHOTO	TYPE	QUALITY	CLASS	NO. OF CARDS
OCT-NOV 63	4	1	3	5
CLASSIFICATION	CAPTIONED BY <u>SJE</u>			



PHOTO NO. 1046580 LOT NO. P-2071-65 MAP REFERENCE C COORDINATES 20 19 S 40 21 W

COUNTRY BRAZIL PROVINCE ESPIRITO SANTO

AREA NO	SUBJECT	SUBJECT	SUBJECT	SUBJECT	SUBJECT	SUBJECT	SUBJECT	SUBJECT
233H	D22							
VITÓRIA			BEACH					

25X1A



DATE OF PHOTO	TYPE	QUALITY	CLASS	NO. OF CARDS	SO
OCT-NOV 63	4	1	3	1	
CLASSIFICATION C					CAPTIONED BY [Signature]

Approved For Release 1999/09/22 : CIA-RDP78-05867A000517220004-9

REF ID: A6687A000517220004-9

PHOTO NO. 1046581 LOT NO. P-2071-15 MAP REFERENCE C LATITUDE 20 19 S LONGITUDE 40 21 W

COUNTRY BRAZIL PROVINCE ESPIRITO SANTO

AREA NO	SUBJECT	SUBJECT	SUBJECT	SUBJECT	SUBJECT	SUBJECT	SUBJECT	SUBJECT
233H	COL	D49	(N ¹⁰ R)		N/S	15	DE	PE ²⁰
VITÓRIA						35		
NHA								

(1) (7) (10)

25X1A

DATE OF PHOTO	TYPE	QUALITY	CLASS	NO. OF CARDS	SO
OCT-NOV 1, 3	4	1	3	2	

CLASSIFICATION C CAPTIONED BY [Signature]

P78-05867A000517220004-9

PHOTO NO. 1046582	LOT NO. P. 2071-15	MAP REFERENCE C	LATITUDE 30 19 S	LONGITUDE 40 31 W
COUNTRY BRAZIL	PROVINCE ESPÍRITO SANTO			
AREA NO. 233H	SUBJECT COL D48	SUBJECT VITÓRIA	SUBJECT N/S	SUBJECT DIE
	SUBJECT CONVENT	SUBJECT A	SUBJECT PENHA	SUBJECT A

(NR)

25X1A



(1) (7) (10)	DATE OF PHOTO OCT - NOV 63	TYPE 4	QUALITY 1	CLASS 3	NO. OF CARDS 2	SC
CLASSIFICATION C						CAPTIONED BY [Signature]

Approved For Release 1999/08/22 : CIA-RDP78-05867A000517220004-9

PHOTO NO. 1046585 LOT NO. F-2071-65 MAP REFERENCE C LATITUDE 20 19 S LONGITUDE 40 21 W

COUNTRY BRAZIL PROVINCE ESPIRITO SANTO

AREA NO	SUBJECT	SUBJECT	SUBJECT	SUBJECT	SUBJECT	SUBJECT	SUBJECT
233 H	AL9	CG2					
V I T O R I A			H	A	R	B	O R

(6) (30)						25X1A
DATE OF PHOTO	TYPE	QUALITY	CLASS	NO. OF CARDS	SC	
OCT-NOV 6 3	4	1	3	2		
CLASSIFICATION C				CAPTIONED BY SAE		

PHOTO NO. 1046586 LOT NO. P-2071-65 MAP REFERENCE C LATITUDE 20 19 S LONGITUDE 40 21 W

COUNTRY BRAZIL PROVINCE ESPIRITO SANTO

AREA NO	SUBJECT	SUBJECT	SUBJECT	SUBJECT	SUBJECT	SUBJECT	SUBJECT	SUBJECT
233 H	D2G	AL9						
V	T	O	R	I	A	H	A	R
						B	O	R

(2) (30)

25X1A

DATE OF PHOTO	TYPE	QUALITY	CLASS	NO. OF CARDS
OCT-NOV 6	3	4	1	3
CLASSIFICATION C				CAPTIONED BY CAS

Approved For Release 1999/09/27 : CIA-RDP78-05867A000517220004-9

PHOTO NO.	1046588	MAP REFERENCE	P-2071-65	C	LATITUDE	25 31 S	LONGITUDE	48 30 W
COUNTRY	BRAZIL		PROVINCE	PARANA				
AREA NO	433 H	SUBJECT	AKE	SUBJECT		SUBJECT		SUBJECT
	P	A	R	A	N	A	G	U
	O	F	F	E	E		L	O
							A	D
							I	N
							G	C

(28)

DATE OF PHOTO	OCT-NOV	6	3	4	1	3	1	25X1A
CLASSIFICATION	C							
CAPTIONED BY	SAS							

PHOTO NO. 1046589 Approved For Release 1999/09/22 : CIA-RDP78-05867A000517220004-9

COUNTRY BRAZIL PROVINCE PARANA MAP REFERENCE C LATITUDE 25 31 S LONGITUDE 48 30 W

AREA NO	SUBJECT	SUBJECT	SUBJECT	SUBJECT	SUBJECT	SUBJECT	SUBJECT	SUBJECT
433 H	C25	ALM	ALN	AH9	AHC			
P A R A N A	N A G U A			F I L M			M A R K	
ET								

(10) (24) (30)

25X1A

DATE OF PHOTO	TYPE	QUALITY	CLASS	NO. OF CARDS
OCT-NOV 6 3	4	1	3	5

FORMA NO. 174 Approved For Release 1999/09/22 : CIA-RDP78-05867A000517220004-9

PHOTO ANALYSIS REPORT

Approved For Release 1999/09/22 : CIA-RDP78-05867A000517220004-9

PHOTO NO. 1 Approved For Release 1999/09/22 : CIA-RDP78-05867A000517220004-9

COUNTRY BRAZIL PROVINCE PARANA MAP REFERENCE C LATITUDE 25 31 S LONGITUDE 48 30 W

AREA NO 4334 SUBJECT C25 SUBJECT SUBJECT SUBJECT SUBJECT SUBJECT SUBJECT SUBJECT SUBJECT

PARANA GUA 10 WOOD MARK 20
ET 25 30 35 40
45 50

(10)

25X1A

DATE OF PHOTO	TYPE	QUALITY	CLASS	NO. OF CARDS
OCT - NOV 4 3	4	1	3	1

CLASSIFICATION C CAPTIONED BY [Signature]



FORM NO. 174 1 Jun 56 USE PREVIOUS EDITIONS

Approved For Release 1999/09/22 : CIA-RDP78-05867A000517220004-9

FORM NO. 174 1 Jun 56 USE PREVIOUS EDITIONS

PHOTO NO. 1046591		LOT NO. P-2071-65		MAP REFERENCE C		REF ID 78-05867A000517220004-9		LATITUDE 25 31 S		LONGITUDE 48 30 W	
COUNTRY BRAZIL		PROVINCE PARANA		SUBJECT		SUBJECT		SUBJECT		SUBJECT	
AREA NO 433H		SUBJECT AKJ		SUBJECT		SUBJECT		SUBJECT		SUBJECT	
PARANA		AGUA		W O O D		- B U R N		R R		L I N E	
I N G		E N G I N E		R R		L I N E					
T O		C U R I T I B A		(N.R.)							
(27)		DATE OF PHOTO		TYPE		QUALITY		CLASS		NO. OF CARDS	
OCT-NOV 6 3		4		1		3		1		1	
CLASSIFICATION		CAPTIONED BY		SAS							

25X1A



Approved For Release 1999/09/22 : CIA-RDP78-05867A000517220004-9

PHOTO ANALYSIS REPORT