

PHOTO NO. 11111111 LOT NO. 11111111 MAP REFERENCE 11111111 LATITUDE 69 10 N LONGITUDE 33 30 E
 Approved For Release 2000/05/26 : CIA-RDP78-05867A000517450004-4

COUNTRY UR PROVINCE SID

AREA NO	SUBJECT	SUBJECT	SUBJECT	SUBJECT	SUBJECT	SUBJECT	SUBJECT	SUBJECT	SUBJECT
<u>N</u>	<u>D21</u>	<u>CAG</u>							
<u>GAKA</u>	<u>MS</u>	<u>R1</u>	<u>H</u>	<u>1R</u>	<u>M4</u>	<u>5</u>	<u>34</u>	<u>S</u>	<u>HORE</u>
<u>LINE</u>	<u>E</u>			<u>2R</u>			<u>34</u>		<u>4R</u>
				<u>4R</u>					

3 of 3

see C.I.A.

(NR)

2,7 25X1A

DATE OF PHOTO	TITLE	QUALITY	CLASS	NO. OF FRAMES
				<u>2</u>

CLASSIFIED BY 11111111 FOREIGN DISSEM 11111111 CAPTIONED BY 11111111

MAP NO: 1110518 | LOT NO: B 2219-68 | MAP REFERENCE: | LATITUDE: 19 12 N | LONGITUDE: 53 38 E
Approved For Release 2000/05/26 : CIA-RDP78-05867A000517450004-4

COUNTRY: UR | PROVINCE: 51 D

AREA NO	SUBJECT	SUBJECT	SUBJECT	SUBJECT	SUBJECT	SUBJECT	SUBJECT	SUBJECT
P	A	L	H	A	R	N	Y	Y
A	C	R	A	F	T	B	E	A

3, 3, 2, 3 28X1A

DATE OF PHOTO	TYPE	QUALITY	CLASS	NO. OF FRAMES
10 April 65	4	2	B	4

CLASSIFICATION: SEC//~~C~~ FOREIGN DISS | PARTITIONED BY: [Signature]

Approved For Release 2000/05/26 : CIA-RDP78-05867A000517450004-4

DIRR NO. 1159517		IRT NO.		MAP REFERENCE		LATITUDE		LONGITUDE	
COUNTRY				PROVINCE					
AREA NO.	SUBJECT	SUBJECT	SUBJECT	SUBJECT	SUBJECT	SUBJECT	SUBJECT	SUBJECT	SUBJECT
P	D21	302	C40	D21					
10									20
25									40
40									
93 / 25X1A									
DATE OF PHOTO		TYPE	QUALITY	CLASS	NO. OF CARDS				
10/2/54		4		D	4				
CLASSIFICATION				CAPTIONED BY					
SECRET FOREIGN DISS									
PHOTO ANALYSIS REPORT									

PHOTO NO. **Approved For Release 2000/05/26 : CIA-RDP78-05867A000517450004-4** LOT NO. MAP REFERENCE LATITUDE LONGITUDE **2719E**

COUNTRY **SA** PROVINCE **286C**

AREA NO **66K** SUBJECT **C51** SUBJECT **281** SUBJECT **271** SUBJECT **C75** SUBJECT SUBJECT SUBJECT SUBJECT

M A R K A H **R E M A I N S** **O F** **A**
M E E P **S L A V** **O F** **H T E R E D** **A T**
C E R E M O N Y **A T** **BANJUL ALGERIA**
TO MECCA

8-10° **25X1A**

DATE OF PHOTO		TYPE	QUALITY	CLASS	NO. OF CARDS
19	50	4	1	3	4
CLASSIFICATION				CAPTIONER BY	

RIGID NO. 1059569
 LOT NO. 2000/05/26
 MAP REFERENCE 05867A000517450004-4
 LATITUDE 27°N
 LONGITUDE 79°E

Approved For Release 2000/05/26 : CIA-RDP78-05867A000517450004-4
 COUNTRY SA PROVINCE 266C

AREA NO	SUBJECT	SUBJECT	SUBJECT	SUBJECT	SUBJECT	SUBJECT	SUBJECT	SUBJECT	SUBJECT
66K	051	081	071						
M A K K A H			U N I N G					K A A B	
A A T		A U R I N G						C E R E M O N Y	
A T		A N N U A L						P I L G R I M A G E T O	
MECCA.									

8-10 25X1A

RATE OF PRINT	TYPE	QUALITY	CLASS	NR. OF CARDS
19	65	4	3	3


CLASSIFICATION
 CAPTIONED BY

PHOTO NO. 110015 | LOT NO. 2000/05/25 | MAP REFERENCE 27274 | LATITUDE 3949E
 Approved For Release 2000/05/25 : CIA-RDP78-05867A000517450004-4

COUNTRY SA | PROVINCE 566C

AREA NO	SUBJECT	SUBJECT	SUBJECT	SUBJECT	SUBJECT	SUBJECT	SUBJECT	SUBJECT	SUBJECT
<u>66K</u>	<u>C51</u>	<u>C81</u>	<u>C71</u>	<u>C12</u>					
<u>MAKKAH</u>	<u>5</u>		<u>10</u>		<u>15</u>	<u>PILGR</u>		<u>30</u>	
<u>LMAGH</u>	<u>35</u>		<u>30</u>		<u>35</u>			<u>40</u>	
	<u>45</u>		<u>30</u>						

7-8-10

DATE OF PHOTO	TYPE	QUALITY	CLASS	NO. OF CARDS	SOURCE OF PHOTOGRAPH
<u>19 65</u>	<u>4</u>	<u>1</u>	<u>3</u>	<u>4</u>	

CLASSIFICATION Conf | CAPTIONED BY [Signature]

FORM NO. 1059551 | LOT NO. 2222 | MAP REFERENCE | LATITUDE | LONGITUDE
 Approved For Release 2000/05/26 : CIA-RDP78-05867A000517450004-4

COUNTRY SA | PROVINCE

AREA NO	SUBJECT	SUBJECT	SUBJECT	SUBJECT	SUBJECT	SUBJECT	SUBJECT	SUBJECT	SUBJECT
66K	REC	PSI	CSI	CTI					
F	1	L	G	R	1	M	S	0	N
Y	T	O	M	E	C	R	A.		

8-10-28

DATE OF PHOTO	TYPE	QUALITY	CLASS	NO. OF CARDS
1965	4	1	3	4

CLASSIFICATION: *Conf* | CAPTIONER BY: *gk*

25X1A

PHOTO NO. UNRECORDED IRT NO. 2 MAP REFERENCE 5860 LATITUDE 39 12 E LONGITUDE 39 12 E
 Approved For Release 2000/05/26 : CIA-RDP78-05867A000517450004-4

FRONT SA PROVINCE SBGC

AREA NO	SUBJECT	SUBJECT	SUBJECT	SUBJECT	SUBJECT	SUBJECT	SUBJECT	SUBJECT	SUBJECT
<u>66K</u>	<u>C 71</u>	<u>C 81</u>	<u>C 51</u>						
<u>J U D D</u>	<u>A H</u>		<u>P I L G R</u>	<u>15</u>				<u>B L E</u>	<u>20</u>
<u>F P I N G</u>	<u>I M</u>		<u>S T R E E T</u>	<u>30</u>				<u>U N T</u>	<u>10</u>
<u>H E I R</u>	<u>W A Y</u>		<u>T U</u>	<u>30</u>			<u>M E C C A</u>		

S-1A 25X1A

DATE OF PHOTO	TYPE	QUALITY	CLASS	NO. OF CARDS
<u>19 6 5</u>	<u>4</u>	<u>1</u>	<u>3</u>	<u>3</u>

CLASSIFICATION Conf CAPTIONER BY [Signature]

PHOTO NO. **Approved for Release 2000/05/28 : CIA-RDP78-05867A000517450004-4** LOT NO. **566C** MAP REFERENCE **25X1A** LATITUDE **37.5 N** LONGITUDE **115.5 E**

COUNTRY **SA** PROVINCE

AREA NO	SUBJECT	SUBJECT	SUBJECT	SUBJECT	SUBJECT	SUBJECT	SUBJECT	SUBJECT	SUBJECT
66K	C81	C51	C71	C3C					
A R B F A T			A I L A R I M						
C I N G	A T	C A M P	O N	W A Y					
2	M E C O A								

DATE OF PHOTO	TYPE	QUALITY	CLASS	NO. OF CARDS
14 6 5	4	1	3	84
CLASSIFICATION			CAPTIONED BY	
			Ray	

PHOTO NO. 1059551 LOT NO. 20000528 - CIA-RDP78-05867A000517450004-4 APPROVED FOR RELEASE 2000/05/28 - CIA-RDP78-05867A000517450004-4

COUNTRY SA PROVINCE 5660

AREA NO	SUBJECT	SUBJECT	SUBJECT	SUBJECT	SUBJECT	SUBJECT	SUBJECT	SUBJECT
66K	C51	C81	C3C	C11				
A	R A F A T		P I L G R I M					
	R N	T H E I R	J O U R N E Y					
	M E C E A.							

8-10 25X1A

DATE OF PHOTO	TYPE	QUALITY	CLASS	NR. OF CARDS
19 6 5	4	1	3	44

CLASSIFICATION CAPTIONER BY



PHOTO NO. *111* LOT NO. *2526* MAP REFERENCE *25X1A* LATITUDE *19 20* LONGITUDE *104 45*
 Approved For Release 2000/05/26 : CIA-RDP78-05867A000517450004-4

FRONTIER *SA* PROVINCE

AREA NO.	SUBJECT	SUBJECT	SUBJECT	SUBJECT	SUBJECT	SUBJECT	SUBJECT	SUBJECT
<i>66K</i>	<i>C81</i>	<i>C71</i>	<i>A43</i>	<i>C51</i>				
<i>PILGR</i>	<i>R</i>	<i>M B</i>	<i>O N</i>	<i>T H</i>	<i>E I</i>	<i>R</i>	<i>W H</i>	
<i>Y</i>	<i>T O</i>	<i>M E</i>	<i>C C</i>	<i>A</i>				

DATE OF PHOTO	TYPE	QUALITY	CLASS	NO. OF CARDS
<i>8-10</i>	<i>4</i>	<i>1</i>	<i>3</i>	<i>4</i>

CLASSIFICATION *1965* CAPTIONED BY *[Signature]*

MOR NO: 1059550 LOT NO: 33267 MAP REFERENCE: 25X1A LATITUDE: 00517450004-4 LONGITUDE: 000517450004-4

Approved For Release 2000/05/26 : CIA-RDP78-05867A000517450004-4

PRIORITY: SA PROVINCE:

AREA NO	SUBJECT	SUBJECT	SUBJECT	SUBJECT	SUBJECT	SUBJECT	SUBJECT	SUBJECT	SUBJECT
66K	C81	C71	AH3	C51					
B E D O U I N			P I L G R I M S						
T H E I R W A Y			T O						

RATE OF PHOTO	TYPE	QUALITY	CLASS	NO. OF CARDS
18 5	4	1	3	4

CLASSIFICATION: 18 5
 CAPTIONED BY: [Signature]

8-10 25X1A

Approved For Release 2000/05/26 : CIA-RDP78-05867A000517450004-4

IMAGE NO.	1050557	LOT NO.	23605126	MAP REFERENCE	53	LATITUDE	53 34 N	LONGITUDE	13 24 E
COUNTRY	GE	PROVINCE	BERLIN						
AREA NO.	114M	SUBJECT	GM9	SUBJECT	9JF	SUBJECT		SUBJECT	
BERLIN		RKILL		(GLAU		VARIANT)		MIA	
IN		SOVIET		PORTION		OF		EAST	
BERLIN PARADE,				25X1C					
<p><i>OP to war as [redacted] 194</i> <i>W. [redacted] VSA [redacted] [redacted] [redacted]</i> <i>See [redacted] [redacted] [redacted] [redacted]</i></p>									
						3 25X1A			
DATE OF PHOTO	TYPE	QUALITY	CLASS	NO. OF CARDS	[redacted]				
8 May 65	4	2	B	2					
CLASSIFICATION	REQ/NO FOREIGN DISS	CAPTIONER BY			[redacted]				
		AMW							

PHOTO ANALYSIS REPORT

Approved For Release 2000/05/26 : CIA-RDP78-05867A000517450004-4

MAP NO.	ISSUE	ISS. NO.	MAP REFERENCE	LATITUDE	LONGITUDE				
Approved For Release 2000/05/26 : CIA-RDP78-05867A000517450004-4		3		53° 30' 00" N	13° 24' E				
COUNTRY	PROVINCE								
GE	BERLIN								
AREA NO.	SUBJECT	SUBJECT	SUBJECT	SUBJECT	SUBJECT	SUBJECT	SUBJECT	SUBJECT	SUBJECT
114M	Gm9	9JF							
BERLIN			GUIDELINE			MA			
RK			(GLAUVARIANT)						
IN			SOVIET			PORTION OF EAST			
BERLIN PARADE,			25X1C						
<p><i>OP & ...</i></p> <p><i>for ...</i></p> <p><i>See letter photo in file</i></p>									
DATE OF PHOTO			TYPE	QUALITY	CLASS	NO. OF CARDS			
8 May 65			4	2	B	3			
CLASSIFICATION			SEC/NO FOREIGN DIS		CAPTIONED BY				
					NMU				
Approved For Release 2000/05/26 : CIA-RDP78-05867A000517450004-4 PHOTO ANALYSIS REPORT									

MAP NO. 05553 IDI NO. 3995 MAP REFERENCE 106 LATITUDE 3304 LONGITUDE 21E
 Approved For Release 2000/05/26 : CIA-RDP78-05867A000517450004-4

COUNTRY WAC PROVINCE 201D

AREA NO	SUBJECT	SUBJECT	SUBJECT	SUBJECT	SUBJECT	SUBJECT	SUBJECT	SUBJECT
<u>MG</u>	<u>ATI</u>	<u>ALC</u>	<u>U</u>	<u>MA</u>	<u>U</u>	<u>VA</u>	<u>D</u>	<u>39</u>
<u>DAR</u>	<u>HAN</u>	<u>U</u>	<u>MA</u>	<u>U</u>	<u>VA</u>	<u>D</u>	<u>39</u>	
<u>E</u>	<u>ON</u>	<u>U</u>	<u>TR</u>	<u>U</u>	<u>C</u>	<u>T</u>	<u>I</u>	<u>ON</u>
<u>L</u>	<u>U</u>	<u>PL</u>	<u>T</u>	<u>U</u>	<u>C</u>	<u>U</u>	<u>C</u>	<u>39</u>

WILL BE CAPABLE OF PRODUCING
 27 MILLION WHITE BRICKS ANNUALLY

P. 1 7-25 STATINTL

RATE OF PHOTO	TYPE	QUANTITY	CLASS	NO. OF CARDS
<u>1/6</u>	<u>5</u>	<u>4</u>	<u>3</u>	<u>4</u>

CLASSIFICATION (red) CAPTIONER BY REB

FORM NO. Approved For Release 2000/05/26		LOT NO. 2000/05/26	MAP REFERENCE CIA-RDP78-05867	LATITUDE A000517450004	LONGITUDE 106 47E
COUNTRY			PROVINCE WAC 2010		
AREA NO. MG	SUBJECT AH2	SUBJECT	SUBJECT	SUBJECT	SUBJECT
BATA	1	SUMBER	10	BATA	20
ER	20	TATE	30	FARM	40
R	40		50	PLANT	60
P.V.			24		
DATE OF PHOTO			TYPE	PRIORITY	CLASS
6/57			4	3	4
CLASSIFICATION			CAPTIONED		
SECRET			SECRET		
FORM NO. 174 UNCLASSIFIED Release 2000/05/26 CIA-RDP78-05867 A000517450004-4					
PHOTO ANALYSIS REPORT					

STATINTL




PHOTO NO. Approved For Release 2000/05/26 : CIA-RDP78-05867A000517450004-4
 ID NO. 2000/05/26
 MAP REFERENCE CIA-RDP78-05867A000517450004-4
 LATITUDE 126
 LONGITUDE 07E

COUNTRY PROVINCE WAC 201D

AREA NO	SUBJECT	SUBJECT	SUBJECT	SUBJECT	SUBJECT	SUBJECT	SUBJECT	SUBJECT
MG	AGI							
BHARYN	GOL			CON	ST	RUC		
TION	WITH			DOVA	ID	SHA		
RYN	GOL			KIL	L	FACE		

Top P3

STATINTL

DATE OF PHOTO	TYPE	QUALITY	CLASS	NO. OF CARDS
[6 5] 4	3	4	1	
CLASSIFICATION	PARTICIPANT BY			
	KCB			

PHOTO NO. 1058502
 Approved For Release 2000/05/26 : CIA-RDP78-05867A000517450004-4
 LOT NO. 1058502
 MAP REFERENCE
 LATITUDE 17450004
 LONGITUDE 106 07 E

COUNTRY
 PROVINCE
 WAC 201 D

AREA NO.	SUBJECT	SUBJECT	SUBJECT	SUBJECT	SUBJECT	SUBJECT	SUBJECT	SUBJECT
ME	ATI	AKD						
HARYN	GOL			SOVIET				
ECHNICIAN	AT			VEHICLE				
RPR	PLT			HARYN GOL				

P.3
 right B. right
 [make 5x7 print also]

DATE OF PHOTO	TYPE	QUANTITY	CLASS	NO. OF CARDS	STATINTL
[65]	1	32	4	2	
CLASSIFICATION	SECRET		CAPTIONED BY	29B	

PHOTO NO. 115989 LOT NO. 278 MAP REFERENCE WAC 287A LATITUDE 17450004 LONGITUDE 102 07E
 Approved For Release 2000/05/26 : CIA-RDP78-05867A000517450004-4

COUNTRY _____ PROVINCE WAC 287A

AREA NO	SUBJECT	SUBJECT	SUBJECT	SUBJECT	SUBJECT	SUBJECT	SUBJECT	SUBJECT
<u>MG</u>	<u>AHM</u>							
<u>NOYON</u>	<u>CHARD</u>	<u>OB</u>	<u>Q</u>	<u>MONO</u>	<u>G</u>	<u>OBI</u>	<u>AYMAG</u>	
<u>IN</u>	<u>BLIM</u>	<u>A</u>	<u>PEACH</u>	<u>OR</u>				
<u>IN</u>	<u>BOO</u>	<u>HON</u>	<u>DYN</u>	<u>G</u>				

A 4

STATINTL

DATE OF PHOTO	TYPE	PRIORITY	CLASS	NO. OF CARDS
<u>16 57</u>	<u>4</u>	<u>3</u>	<u>4</u>	<u>1</u>
CLASSIFICATION	EXAMINED BY			
<u>SECRET</u>	<u>WAC</u>			

Approved For Release 2000/05/26 : CIA-RDP78-05867A000517450004-4

COUNTRY: PROVINCE: **WAC 201 D**

AREA NO	SUBJECT	SUBJECT	SUBJECT	SUBJECT	SUBJECT	SUBJECT	SUBJECT	SUBJECT
MG	AHV							
BATA ¹	BUMBER ^{1R}	DUMA ¹⁵	IR ²⁰					
RIGATION ²⁵	PUMP ³⁰	AT ³⁵	BAT ⁴⁰					
BUMBER ⁴⁵	BATE ⁵⁰	FARM						

CAPABLE OF PUMPING 35 LITER OF WATER PER SEC, & IRRIGATING 45 METER AREA

24 STATINTL

DATE OF PHOTO	TYPE	QUANTITY	CLASS	NO. OF CARDS
[6 5]	4	3	4	1

CLASSIFICATION: **red** CAPTIONED BY: **REB**

APPROVED FOR RELEASE 2000/05/26: CIA-RDP78-05867A000517450004-4

COUNTRY: LAOS REFERENCE: WAC 286B LATITUDE: 16° 57' E

AREA NO	SUBJECT	SUBJECT	SUBJECT	SUBJECT	SUBJECT	SUBJECT	SUBJECT	SUBJECT	SUBJECT
<u>MG</u>	<u>A4F</u>	<u>A2A</u>							
<u>PH</u>	<u>HAY</u>	<u>RHAN</u>	¹⁸		<u>ELEC</u>	¹⁹		<u>ERP</u>	²⁰
<u>MT</u>	<u>AT</u>	<u>IH</u>	¹⁹	<u>HAY</u>	<u>RHAN</u>	¹⁹		<u>MI</u>	¹⁹
<u>E</u>	<u>PWR</u>	<u>STATION</u>	¹⁹						

P.1

14, 17

STATINTL

DATE OF PHOTO	TYPE	QUANTITY	CLASS	NO. OF FRAMES	CLASSIFICATION	CAPTIONED BY
<u>16 57</u>	<u>1</u>	<u>3</u>	<u>4</u>	<u>2</u>		<u>RB</u>

PHOTO NO: 1059566
 LOT NO: 2000/05/26
 MAP REFERENCE: CIA-RDP78-05867A000517450004-4
 LATITUDE: 76° 4
 LONGITUDE: 48° E

COUNTRY: PROVINCE: WAC 286A

AREA NO	SUBJECT	SUBJECT	SUBJECT	SUBJECT	SUBJECT	SUBJECT	SUBJECT	SUBJECT
MG	(62)							
JAZHUN	N	MODO	19			GENERAL	39	
VIEW			39					19
			59					

P.3

(6)

STATINTL

RATE OF PHOTO	TYPE	QUANTITY	CLASS	NO. OF CARDS
(6) (5)	8	3	4	1

CLASSIFICATION: CAPTIONED BY: REB

Approved For Release 2000/05/26 : CIA-RDP78-05867A000517450004-4

COUNTRY: PROVINCE: **WAR ZONE**

AREA NO	SUBJECT	SUBJECT	SUBJECT	SUBJECT	SUBJECT	SUBJECT	SUBJECT	SUBJECT	SUBJECT
ME	AHP								
DZUN	HARA					MEAT		ALT	

7, 24

STATINTL

DATE OF PHOTO	TYPE	QUALITY	CLASS	NO. OF CARDS
	4	3	4	1

MISB NO: Approved For Release 2000/05/26 : CIA-RDP78-05867A000517450004-4
 LOT NO: 2000/05/26 : CIA-RDP78-05867A000517450004-4
 MAP REFERENCE: A000517450004-4
 LATITUDE: 11.3
 LONGITUDE: 15E

COUNTRY: PROVINCE: WA C 285 B

AREA NO	SUBJECT	SUBJECT	SUBJECT	SUBJECT	SUBJECT	SUBJECT	SUBJECT	SUBJECT	SUBJECT
MB	CB7								
BARUN		URTA				GENERAL			
KIEM									

A.3

(b)

STATINTL

DATE OF PHOTO	TITLE	QUANTITY	CLASS	NO. OF CARDS
76 7	8	3	4	1

PHOTO NO: 10159570 | INT NO: 200005126 | MAP REFERENCE: CIA-RDP78-05867A000517450084 | LATITUDE: 10 4 38 N | LONGITUDE: 106 21 E

COUNTRY: | PROVINCE: WAC 201 D

AREA NO	SUBJECT	SUBJECT	SUBJECT	SUBJECT	SUBJECT	SUBJECT	SUBJECT	SUBJECT	SUBJECT
MG	063	AHY							
DARHAN			SHMA	(PR B)					D ¹⁸ T
F54	TRACTORA			AT					DARHANA
NBTATE			FARM						

P1

24

STATINTL

RATE OF PHOTO	TYPE	QUANTITY	CLASS	NO. OF CARDS
[6 57]	1	3	4	2

CLASSIFICATION: | CAPTURED BY: KEB

APPROVED FOR RELEASE 2000/05/26 : CIA-RDP78-05867A000517450004-4

COUNTRY: PROVINCE: **WAC 201D**

AREA NO	SUBJECT	SUBJECT	SUBJECT	SUBJECT	SUBJECT	SUBJECT	SUBJECT	SUBJECT
MG	PG3	AH7						
BATA	9	SHUMBER	10	BER	SHUMA			B ²⁰ A
THUMER	21	DTATE	10	E	FARM			D ¹⁰ A
IRY	45							

P: 2

24

STATINTL

DATE OF PHOTO	TYPE	QUANTITY	CLASS	NO. OF CARDS
(65)	1	3	4	24



PHOTO NO. 1059577 LOT NO. MAP REFERENCE LATTITUDE 17° 45' 00" N LONGITUDE 106° 21' E
 Approved For Release 2000/05/26 : CIA-RDP78-05867A000517450004-4

COUNTRY PROVINCE WAAC 201D

AREA NO	SUBJECT	SUBJECT	SUBJECT	SUBJECT	SUBJECT	SUBJECT	SUBJECT	SUBJECT
ME	063	AH2						
DARHAN		PUMMA						
REACTOR		AT						
TE		FARM						

BEING REPAIRED AT

P.V

24

STATINTL

DATE OF PHOTO	TYPE	QUALITY	CLASS	NO. OF CARDS
05/4	4	2	4	2

CLASSIFICATION CAPTIONER BY

Approved For Release 2000/05/26 : CIA-RDP78-05867A000517450004-4

COUNTRY PROVINCE **WAC 20LD**

AREA NO	SUBJECT	SUBJECT	SUBJECT	SUBJECT	SUBJECT	SUBJECT	SUBJECT	SUBJECT
ME	A2EAV9							
H A R Y N	G O L	A R E A	H A					
R Y N	G O L	O P E N	P I T	M I N				
E								

P. Bolton

STATINTL

RATE OF PHOTO	TYE	QUANTITY	CLASS	NO. OF CARDS
(5)		3	4	2

PHOTO NO. 1 Approved For Release 2000/05/26 : CIA-RDP78-05867A000517450004-4
 LOT NO. 2000/05/26
 MAP REFERENCE CIA-RDP78-05867A000517450004-4
 LATITUDE 111
 LONGITUDE 39Z

COUNTRY PROVINCE
 PKIC 285 B

AREA NO	SUBJECT	SUBJECT	SUBJECT	SUBJECT	SUBJECT	SUBJECT	SUBJECT	SUBJECT	SUBJECT
MG	Ca3	AHV							
BUREN	NOGT ¹⁹	(PROB)						DUM E ²⁰	
NOGT ²¹	ETA	TE						FARM	TRA ²²
CTOR ²³									

Page 1

24

STATINTL

DATE OF PHOTO	TYPE	QUALITY	CLASS	NO. OF COPIES	CLASSIFICATION	CAPTIONED BY
[6 5]	4	3	4	2		RFB

Approved For Release 2000/05/26 : CIA-RDP78-05867A000517450004-4

COUNTRY: WAC 241C

AREA NO	SUBJECT	SUBJECT	SUBJECT	SUBJECT	SUBJECT	SUBJECT	SUBJECT	SUBJECT
<u>MG</u>	<u>CIJ</u>							
<u>BAYHAN</u>	<u>RY</u>	<u>CHODOL</u>	<u>RECENTLY</u>	<u>UNIT</u>	<u>BULAGAN</u>	<u>AYMAE</u>		

P. 2 Bottom

STATINTL

[Redacted]

DATE OF PHOTO	TYPE	QUANTITY	CLASS	NO. OF CARDS
<u>[65]</u>	<u>4</u>	<u>3</u>	<u>4</u>	<u>1</u>

PHOTO NO: Approved For Release 2000/05/26: CIA-RDP78-05867A000517450004-4
 LOT NO: F-35816
 MAP REFERENCE: 57
 LATITUDE: 99
 LONGITUDE: 24E

COUNTRY: PROVINCE: MUANG KHAM

AREA NO	SUBJECT	SUBJECT	SUBJECT	SUBJECT	SUBJECT	SUBJECT	SUBJECT	SUBJECT
MG	CIN	QRC						
U L A A N		U U L A	18		S U M A	15		C U L 20
T U R A L	21	C L U B	20		J A R G A L A N T	22		
A M D R A L	13	C O P	20		V I L L A G E			

18

P. 4

7, 10

STATINTL

DATE OF PHOTO	TYPE	QUANTITY	CLASS	NO. OF CARDS
[65]	4	3	4	2
CLASSIFICATION	SECRET		CAPTURED BY	AFB

MAP NO. Approved For Release 2000/05/26 : CIA-RDP78-05867A000517450004-4
 LIST NO. 208723
 IAP REFERENCE
 LATITUDE 106
 LONGITUDE 53E

COUNTRY PROVINCE NCC 286B

AREA NO	SUBJECT	SUBJECT	SUBJECT	SUBJECT	SUBJECT	SUBJECT	SUBJECT	SUBJECT
ME	ATI	A63	032					
LA LAN	B	A	T	O	R	3	R	D
P	10	F	40,	000	0	D	W	E
B	4/C	W	80	V	A	I	D	
			ITH					

(7) STATINTL

DATE OF PHOTO	TYPE	QUALITY	CLASS	NO. OF FRAMES
	8	3	1	3

CAPTIONER BY
 APPROVED FOR RELEASE 2000/05/26 : CIA-RDP78-05867A000517450004-4

PHOTO ANALYSIS REPORT

Approved For Release 2000/05/26 : CIA-RDP78-05867A000517450004-4

COUNTRY: PROVINCE: 169 B

AREA ID: PO SUBJECT: ALA 3DD 3DP CAG SUBJECT: S 15 PART 30
 SUBJECT: D 25 KOSA 30 WHARF 30 THREE 40
 SUBJECT: O 30 S 30 A 30 P 30 T 30 F 30 G 30 ONE W/PEND. 371

(171); BT W/PINER-TYPE LAUNCHING SYSTEM (169);
THREE PTS, ONE W/PEND. 527.

25X1A

3730

DATE OF PHOTO	TYPE	QUALITY	CLASS	NR. OF CARDS
<u>25 Nov 64</u>	<u>4</u>	<u>4</u>	<u>2</u>	<u>B</u>
CAPTIONED BY <u>DMN</u>				

Approved For Release 2000/05/26 : CIA-RDP78-05867A000617450004W

PHOTO NO. 101 NO. 3077 MAP REFERENCE LATITUDE LONGITUDE

COUNTRY PROVINCE 169 B

AREA NO	SUBJECT	SUBJECT	SUBJECT	SUBJECT	SUBJECT	SUBJECT	SUBJECT	SUBJECT
70	AL9	AG8	3CU	C2G	ALA			
SWIN	OUT	SCIE			KOSA	WIN		
ARR	PILE	DRIVER						
MAST	S OF	I - 54	MSFS	(157 & 154)				

Pt 1 of 4 pt pan. see CIA

25X1A

DATE OF PHOTO	TYPE	QUANTITY	CLASS	NO. OF CARDS
25 Nov 64	4	3	B	5

CLASSIFICATION SEC/NO FOREIGN DISS CAPTIONED BY AMH

Approved For Release 2000/05/26 : CIA-RDP78-05867A000517450004-4

PICTURE NO. 1675, 101 NO. 1675, MAP REFERENCE, LATITUDE 14 15 E, LONGITUDE

COUNTRY PROVINCE

AREA NO. PD SUBJECT AL9 AL2 SCP C2G ALA SUBJECT SUBJECT SUBJECT SUBJECT SUBJECT

SWIN OUTSCIE KOSA W.N
ARR TWO P O L N O C N Y - C L

ASS LANDING CRAFT, ONE W/
POND, 893; LIGHTER W/CRANE (15L)

Pt 2 of 4 pt pan. See CIA

25X1A

DATE OF PHOTO	TYPE	QUALITY	CLASS	NO. OF CLASS
25 Nov 64	4	3	B	5

CLASSIFICATION SEC/HQ FOREIGN DISS CAPTIONED BY AL 1675

Approved For Release 2000/05/26 : CIA-RDP78-05867A000517450004-4

MAP REFERENCE: 169 B, LATITUDE: 53 55 N, LONGITUDE: 17 15 E

COUNTRY: POLAND, PROVINCE: 169 B

AREA NO	SUBJECT	SUBJECT	SUBJECT	SUBJECT	SUBJECT	SUBJECT	SUBJECT	SUBJECT
70	ALA	908	909	C2B				
SWINOUJSCIE						KOSA	WH	
ARE								
LANDING								
BARNET, PENN 892;								
// NUMBER OF PIS (14)								

Pt 3 of 4 pt prev. See CIA

3, 7, 305X1A

DATE OF PHOTO	TYPE	QUANTITY	CLASS	NO. OF CARDS
25 Nov 64	4	4	3	B 4

MAP NO. 15958 COG NO. 230705126 MAP REFERENCE LATITUDE 17° 15' E LONGITUDE 103° 50' E
 Approved For Release 2000/05/26 : CIA-RDP78-05867A000517450004-4


COUNTRY PROVINCE 169 B

AREA NO.	SUBJECT	SUBJECT	SUBJECT	SUBJECT	SUBJECT	SUBJECT	SUBJECT	SUBJECT	SUBJECT
70	ALA	CAE							
SWINDO	UTS	RIE				KOSA		WH	
ARF.	COAL	HARBOR				(150)			
MILL	TARY	AWAY				(150)			

Pt 4 of 4 pt part. See CIA

7-30 25X1A

DATE OF PHOTO	TYPE	QUALITY	CLASS	NO. OF CARDS
25 Nov 64	4	3	B	2



CLASSIFICATION: SEC/HQ FOREIGN DISS CAPTIONED BY: *Amk*

PHOTO NO: Approved For Release 2000/05/26 : CIA-RDP78-05867A000517450004-4
 ISLAND: 169 B
 MAP REFERENCE: 55 N 14 15 E
 LATITUDE: 55 N
 LONGITUDE: 14 15 E

COUNTRY: PROVINCE: 169 B

AREA NO	SUBJECT	SUBJECT	SUBJECT	SUBJECT	SUBJECT	SUBJECT	SUBJECT	SUBJECT
PA	ALA	C2B						
SWIN	OUT	SC	E			COAL		HA
RBOR	(121)							

25X1A

DATE OF PHOTO	TYPE	QUALITY	CLASS	NO. OF PAGES
25 Nov 64	4	3	B	2

CAPTIONED BY: *AMN*
 SER/NO FOREIGN DISS: *730*

PHOTO NO. **Approved For Release 2000/05/26 : CIA-RDP78-05867A000517450004-4** **13271-63** MAP REFERENCE **169 B** LATITUDE **14° 15' N** LONGITUDE **104° 15' E**

COUNTRY	AREA NO	SUBJECT	SUBJECT	SUBJECT	SUBJECT	SUBJECT	SUBJECT	SUBJECT	SUBJECT
	70	ALA	ALB	C2G					
	SWIN	OUT	SC	E			ENTRANCE		
	E TA	COAL			HARBOR	OR	(130)		

DATE OF PHOTO	TYPE	PRIORITY	CLASS	NO. OF CARDS
25 Nov 64	4	3	B	3

CAPTIONED BY **AMH**

Approved For Release 2000/05/26 : CIA-RDP78-05867A000517450004-4

COUNTRY	PROVINCE							
AREA NO	169 B							
SUBJECT	ALA	AKN	ALT	CAG				
SUBJECT	SWINOU	JSC	IE		RR	STAT		
SUBJECT	QUAY		RR		CARS	(1)		
SUBJECT	RIVER		CRAFT					

pt 1 of 2 pt part, see old

7.27.30

25X1A

DATE OF PHOTO	TYPE	QUANTITY	CLASS	NO. OF COPIES
25 Nov.	4 4	3	B	4
CLASSIFICATION	SEC/NO FOREIGN DISS		CAPTIONED BY	
			AMH	

Approved For Release 2000/05/26 : CIA-RDP78-05867A000517450004-4

AREA NO. 169 B


AREA NO.	SUBJECT	SUBJECT	SUBJECT	SUBJECT	SUBJECT	SUBJECT	SUBJECT	SUBJECT	SUBJECT
PA	ALA	9D9	22G	AJC					
SWIN	OU	JSC	E		R	R	STAT		
DOWN	AU	AY			WATER		TOWER		
R (112)		U			TUG (112)				

Pt 2 of 2 pt part. See C1A

3, 7, 30

25X1A

DATE OF PHOTO	TYPE	QUALITY	CLASS	NO. OF PAGES
25 Nov	44	4	3	4



Approved For Release 2000/05/26 : CIA-RDP78-05867A000517450004-4

AREA 19A	SUBJECT	SUBJECT	SUBJECT	SUBJECT	SUBJECT	SUBJECT	SUBJECT	SUBJECT
PO	9D9	AJC	ALA	02G				
SWIN	OUT	SC	IE		WATER			
OWER	(112)	U	11		TUG	(113)		
ENTRANCE					TO BOAT HARBOR			
(114)								

PEI of 4 pt plan. See CIA

25X1A

RATE OF EXPR	TYPE	QUANTITY	CLASS	NR. OF CASES
25 Nov 6 #	4	2	B	#



APPROVED FOR RELEASE 2000/05/26
 PHOTO NO: 1059587
 MAP REFERENCE: 169 B
 LATITUDE: 5° 55' N
 LONGITUDE: 111° 15' E

COUNTRY	AREA NO	SUBJECT	SUBJECT	SUBJECT	SUBJECT	SUBJECT	SUBJECT	SUBJECT	SUBJECT
	PO	NLA	AL3	125				BOAT	HA
		SWIM	OUT	SCIE					
		RBOR							

PE 2 of 4 pt plan. See CIA

25X1A

DATE OF PHOTO	TYPE	QUANTITY	CLASS	NO. OF PAGES
25 Nov 64	4	2	A	3

PHOTO NO: Approved For Release 2000/05/26 : CIA-RDP78-05867A000517480004-4
 LOT NO: 7327165
 MAP REFERENCE: 53 55 N 14 15 E
 LATITUDE: 53 55 N
 LONGITUDE: 14 15 E

COUNTRY	PROVINCE	SUBJECT	SUBJECT	SUBJECT	SUBJECT	SUBJECT	SUBJECT	SUBJECT	SUBJECT
	169 B	PO	NIA	AIN	ALA				
AREA NO		SWIN	OUT	SCIE		TANKER			
		E-5	(119)	FUEL		STORAGE			
		(120)							

Pt 3 of 4 pt plan. See CIA
 16.30

25X1A

DATE OF PHOTO	TYPE	QUALITY	CLASS	NO. OF PAGES
25 Nov 64	4	2	B	3

MAIN ID: Approved For Release 2000/05/26 : CIA-RDP78-05867A000517450004-4
 1007585

ESSENTIAL	AREA IRI	SUBJECT	SUBJECT	SUBJECT	SUBJECT	SUBJECT	SUBJECT	SUBJECT	SUBJECT
	PO	AIR	ALA	026			FUEL		ST
		SWINDLE	7511E						
		ORAGE	(130)						

Pt 4 of 4 of memo. See CIA
 7, 16, 30

25X1A

DATE OF PHOTO	TYPE	QUALITY	CLASS	NO. OF COPIES	CAPTIONED BY
25 Nov 67	4	2	B	3	Wash

AREA NO. **Approved for Release 2000/05/25 : CIA-RDP78-05867A000517450004-4**

COUNTRY	PROVINCE	MAP REFERENCE	LATITUDE	LONGITUDE				
	167 B			14 15 E				
AREA NO.	SUBJECT	SUBJECT	SUBJECT	SUBJECT	SUBJECT	SUBJECT	SUBJECT	SUBJECT
PO	XIA	026	ALA					
	SWINDOUT	SCIE			TANKER			
	BESKIDY	NR		NAV	AL		EAU	
	IPMENT	DEPOT						

Part 1 of 2 pt series see CIA
7.16.305X1A

DATE OF PHOTO	TYPE	QUALITY	CLASS	NO. OF CARDS
25 Nov 64	4	2	B	3
CLASSIFICATION	REQ/NO FOREIGN DISSEM	CAPTIONED BY		
		<i>Small</i>		

Approved For Release 2000/05/26 : CIA-RDP78-05867A000517450004-4

COUNTRY	PROVINCE	SUBJECT	SUBJECT	SUBJECT	SUBJECT	SUBJECT	SUBJECT	SUBJECT
	169 B	NIC	NLA	CR				
AREA NO. PA		SWIN	DUJ	SE	E	TANKER		
		BESKIDY	NR	NAVY	AL	EQU		
		TPMENT	DEPOT					

Pl 2 of 2 pt series. See CIA

T 25X130

DATE OF PHOTO	TYPE	QUALITY	CLASS	NO. OF COPIES
25 Nov 64	4	3	B	3

APPROVED FOR RELEASE 2000/05/26
 MAP REFERENCE: CIA-RDP78-05867A000517450004-4
 LATITUDE: 14° 15' E
 LONGITUDE: 103° 28' 30"

COUNTRY: LAOS
 PROVINCE: 1698

AREA NO	SUBJECT	SUBJECT	SUBJECT	SUBJECT	SUBJECT	SUBJECT	SUBJECT
PO	ALN	AKU	AG8	Q2G			
SWIN	OUT	SCIE			RAI	LWAY	2A
QUAY	(65A)	SHEA	R	LEGS			1A
PONT	TOON	ERANE	(104)	ROAD			

(103)

DATE OF PHOTO	TYPE	QUANTITY	CLASS	NO. OF CARDS
25 Nov 64	4	2	B	F

CLASSIFICATION: SEC/NO FOREIGN DISS
 CAPTURED BY: [REDACTED]

PHOTO NO: Approved For Release 2000/05/26 : CIA-RDP78-05867A000517450004-4
 1059573 132765 1693 5504 14 15 E

COUNTRY: PROVINCE: 1693

AREA NO	SUBJECT	SUBJECT	SUBJECT	SUBJECT	SUBJECT	SUBJECT	SUBJECT	SUBJECT	SUBJECT
70	NLA	9D9	156	Dai	026				
	SWINOUJSE	1E			R	A	I	K	WAY
	QUAY	SHIP	YARD						ENTRA
	NCE	(64A)	MILITARY	TUG	M6-80				
	(101)								

RATE OF PHOTO	TYPE	QUALITY	CLASS	NO. OF COPIES	25X1A
25 Nov 64	4	2	B	5	
CLASSIFICATION	SEC/NO FOREIGN DISS	CAPTIONED BY			
		A2011			

Approved For Release 2000/05/26 : CIA-RDP78-05867A000517450004-4

GRID NO. 050004		LAT. NO.		MAP REFERENCE		LATITUDE		LONGITUDE	
COUNTRY		PROVINCE							
AREA NO.	SUBJECT	SUBJECT	SUBJECT	SUBJECT	SUBJECT	SUBJECT	SUBJECT	SUBJECT	SUBJECT
20	ALA	984	ALB						
SWIMMING TOWNS RAILWAY									
QUAY AT COWATCH TOWNS									
ER WITH TWO RADAR ANTENNAS									
FENCE (67)									
<p>Pt 1 of 2 pages ^{pages} see CIA (69)</p> <p style="text-align: right;">2330 25X1A</p>									
DATE OF PHOTO	TYPE	QUALITY	CLASS	NO. OF PAGES					
25 Nov 64	1	2	B	3					
CLASSIFICATION	SEC/NO FOREIGN DISS	CAPTIONED BY							
		None							