

PHOTO NO. 1091023 LOT NO. P-0266-66 REFERENCE ID: ARA-RDP78-05867A0005181005-9 LATITUDE 05867A0005181005-9 LONGITUDE 70 45W

COUNTRY	AREA NO	SUBJECT	SUBJECT	SUBJECT	SUBJECT	SUBJECT	SUBJECT	SUBJECT	SUBJECT
CO	7E	CGB	CG7	AKC	C26	C7E			

ARAUCA

IS T R E E T

S C E N E

25X1C

DATE OF PHOTO	TYPE	QUALITY	CLASS	N. OF CARDS	SOURCE
PRIOR TO DEC	4	1	3	5	

CAPTIONED BY *(Signature)*

REF ID: A64599709721 MAP REF: CIA-RDP78-05867A000548T10005-9
 LOT NO. P-026666
 LATITUDE 09 05 48 N
 LONGITUDE 75 32 W

COUNTRY	CO		829 C		SUBJECT		SUBJECT		SUBJECT		SUBJECT	
AREA NO	TE	SUBJECT	SUBJECT	SUBJECT	SUBJECT	SUBJECT	SUBJECT	SUBJECT	SUBJECT	SUBJECT	SUBJECT	SUBJECT
		C62	C34	C3A	C62	A71	NEW	DOD	C7E			
		5	10	15	20	25	30	35	40	45	50	
		M A N I L A	Z A L E	E	NEW	NEW	NEW	NEW	NEW	NEW	NEW	NEW
		O A R A N J U E										
		H A L I L I A N C E										

25X1C

(1) (6) (7) (10)						
DATE OF PHOTO	TYPE	QUALITY	CLASS	NO. OF CARDS	SO	
PRIOR TO DEC	64	4	1	3	7	
CLASSIFICATION	CAPTIONED BY <u>SAS</u>					

REF ID NO. 1091025
 LOT NO. P-026666
 REF ID NO. 10997097227
 REF ID NO. CIA-RDP78-05867A000518710005-9
 LATITUDE 829C
 LONGITUDE 7532W

COUNTRY	AREA NO	SUBJECT	SUBJECT	SUBJECT	SUBJECT	SUBJECT	SUBJECT	SUBJECT	SUBJECT
CO	7E	C62	C34	C-3A	C-613	A#1	A40	C7J	
		5	25	10	30	15	35	20	40
		M A N I Z A L E \$			N E W		B A R R I		
		O R A R A N J U E \$			B U I L T		W I T		
		H A L L I A N C E			F O R		P R O G F U N D \$		

25X1C



DATE OF PHOTO	TYPE	QUALITY	CLASS	NO. OF CARDS	SOURCE
PRIOR TO DEC	64	4	1	3	7
CLASSIFICATION	C				
CAPTIONED BY	SAS				

PHOTO NO. 1091026
 FILE NO. P-026676
 LATITUDE 6°00'58" N
 LONGITUDE 75°32' W
 REFERENCE RDP78-05867A000581N0005-9

AREA NO	SUBJECT	SUBJECT	SUBJECT	SUBJECT	SUBJECT	SUBJECT	SUBJECT
7E	C62	C34	C3A	C6B	A81	A4Q	C7E
M A N I L A	Z A L E	E			N E W	B A R R I	
O	A R A N J U E				B U I L T	W I T	
H	A L L I A N C E				F E E	P R O G. F U N D	

25X1C

DATE OF PHOTO	TYPE	QUALITY	CLASS	NO. OF CARDS	SOURCE
PRIOR TO DEC	644	1	3	8	[REDACTED]
CAPTIONED BY SJS					

REF ID: 1091027
 CASE: 1999/09/27
 P-0166-66
 CIA-RDPZ8-05867A000518110005-9
 LONGITUDE: 7532W

COUNTRY	CO						PROVINCE	829C								
AREA NO	7E		SUBJECT	C62	SUBJECT	C34	SUBJECT	C3A	SUBJECT	C63	SUBJECT	AS1	SUBJECT	AND	SUBJECT	C7E
	M	A	N	I	Z	A	L	E	B			N	E	W		
	O	A	R	A	N	J	U	E				B	U	I	L	T
	H	A	L	L	I	A	N	C	E			F	O	R	P	R

25X1C

(6)(7)(8) (10) ~~(9)~~

DATE OF PHOTO	TYPE	QUALITY	CLASS	NO. OF CARDS	50
PRIOR TO DEC 174	L 4	4	1	3	6
CLASSIFICATION				CAPTIONED BY	

PHOTO NO. 1091028 PROVINCE 829C LATITUDE 03 05 0005-9 LONGITUDE 75 32W

COUNTRY	CO								PROVINCE	829C																				
AREA NO	7E		SUBJECT	C62		SUBJECT	C34		SUBJECT	C3A		SUBJECT	C6B		SUBJECT	A31		SUBJECT	A4Q		SUBJECT	AKC		SUBJECT	DOD					
M	A N I		⁵	Z A L E S		¹⁰				N E W		¹⁵	B A R R I		²⁰						²⁵	A R A N J U E		³⁰	B U I L T		³⁵	W I T		⁴⁰
O																														
H			⁴⁵	A L L I A N C E		⁵⁰	E			F O R		P R O G.		F U N D S.																

(1)(6)(7)(8)(9)(10) (17)(19) 25X1C

DATE OF PHOTO	TYPE	QUALITY	CLASS	NO. OF CARDS	SO
PRIOR TO DEC	4	4	1	3	8
CLASSIFICATION	C		CAPTIONED BY	(S)	

REPORT NO. 1091029
 REFERENCE: 1999/09/22 CIA-RDP78-05867A000518140005-9
 P-0266-66
 LATITUDE 090515N
 LONGITUDE 7532W

COUNTRY	CO		PROVINCE		829C					
AREA NO	7E	SUBJECT	SUBJECT	SUBJECT	SUBJECT	SUBJECT	SUBJECT	SUBJECT	SUBJECT	SUBJECT
		CUZ	C34	C3A	A40	CGB	AS1			
	M A N I	5	Z A L E S	10		N E W	15	B A R R I	20	
	O	25	A R A N J U E	30		B U I L T	35	U I F	40	
	H	45	A L L I A N C E	50		F O R		P R O G . F U N D S		

25X1C

(6) (7) (8) (10) (17)

DATE OF PHOTO	TYPE	QUALITY	CLASS	NO. OF CARDS	SO
PRIOR TO DEC	4	4	1	3	6
CLASSIFICATION	C				
CAPTIONED BY				Sey	



Approved For Release 1999/09/22 : CIA-RDP78-05867A000518110005-9

ILLEGIB

Approved For Release 1999/09/22 : CIA-RDP78-05867A000518110005-9

PHOTO NO. 1091031 Approved For Release 1999/09/22 : CIA-RDP78-05867A000518110005-9 LOT NO. P-0761-66 DATE REFERENCE 07-59-68 LATITUDE 07 59 N LONGITUDE 75 22 W

COUNTRY CO PROVINCE P.I.C.

AREA NO	SUBJECT	SUBJECT	SUBJECT	SUBJECT	SUBJECT	SUBJECT	SUBJECT	SUBJECT
7E	C26	C56	C78	C7E	C5D			
MANILA	5	ZALE	10		CO	15	TURNED	20
BULL	25	FLIGHTER	30		ENTER	35		40
RING	45		50					

(8) (10)

25X1C

DATE OF PHOTO	TYPE	QUALITY	CLASS	NO. OF CARDS	SOURCE
10/1/64	4	1	3	5	[REDACTED]

CLASSIFICATION C CAPTIONED BY [Signature]

PHOTO NO. 1091032 Approved For Release 1999/09/22 : CIA-RDP78-05867A000518110005-9
 MAP REFERENCE P-0266-66 LATITUDE 05 16 00 N LONGITUDE 75 32 W

COUNTRY		PROVINCE							
CD		829C							
AREA NO	SUBJECT	SUBJECT	SUBJECT	SUBJECT	SUBJECT	SUBJECT	SUBJECT	SUBJECT	SUBJECT
TE	C34	C67	C3D						
M A N I	5	Z A L E	10		P O O R	15		H O U	20
I N G	25		30			35			40
	45		50						

(6)(7) (10)

25X1C

DATE OF PHOTO	TYPE	QUALITY	CLASS	NO. OF CARDS	50
PRIOR TO DEC 64	4	1	3	3	
CLASSIFICATION			CAPTIONED BY		
C			SAS		

PHOTO NO. 1091033 Approved For Release 1999/09/22 : CIA-RDP78-05867A000518110005-9
 REFERENCE: P-0246-66 LATITUDE: 05 18 40 05-9 LONGITUDE: 75 32W

COUNTRY: CO PROVINCE: 829C

AREA NO	SUBJECT	SUBJECT	SUBJECT	SUBJECT	SUBJECT	SUBJECT	SUBJECT	SUBJECT
TE	C64	C67	DDD	D42	C32	C7J	C34	C3D
M A N I Z A L E S	⁵	¹⁰			¹⁵			²⁰
H O U S E S	²⁵	³⁰			³⁵			⁴⁰
R C R O W D E D	⁴⁵	⁵⁰						
T O G E T H E R								

25X1C

(1) (6) (7) (10) (18)



DATE OF PHOTO	TYPE	QUALITY	CLASS	NO. OF CARDS	SOU
PRIOR TO DEC 64	4	1	3	8	
CLASSIFICATION: C					CAPTIONED BY: SAS

PHOTO NO. 1091034 LOT NO. R 0266-66
 REFERENCE: CIA-RDP78-05860A000518110005-9
 LATITUDE 2 LONGITUDE 75 32W

COUNTRY	AREA NO	SUBJECT	SUBJECT	SUBJECT	SUBJECT	SUBJECT	SUBJECT	SUBJECT	SUBJECT
CO	7E	C64	C67	C7E					
MANILA		5	10	15	20	25	30	35	40
NEW		45	50						

PROVINCE 829C

GENERAL

25X1C

DATE OF PHOTO	TYPE	QUALITY	CLASS	NO. OF CARDS	SO
(6) (8)	4	1	3	3	
PRIOR TO DEC 64					
CAPTIONED BY					

PHOTO NO. 1091036
 APPROVED FOR RELEASE 1999/09/22
 P-0266-610
 CIA-RDP78-05867A000518710005-9
 LATITUDE 76 31W
 LONGITUDE

COUNTRY	CO		PROVINCE	90 B						
AREA NO	7E	SUBJECT	C7E	C78	A8R					
	C A L I		C A I	C E D O						
	R I B E		N E W	S P A P E R						
	D E N I E									

25X1C

(8) (23) (25)

DATE OF PHOTO	TYPE	QUALITY	CLASS	NO. OF CARDS	SOURCE
PRIOR TO DEC 64	1	1	3	3	[REDACTED]
CLASSIFICATION	C				
	CAPTIONED BY [Signature]				

PHOTO NO. 1091037
 RELEASE 1999/09/22
 MAP REFERENCE P-0266-66
 LATITUDE 000518710005-9
 LONGITUDE 76 31 W

COUNTRY CO PROVINCE 290 B

AREA NO	SUBJECT	SUBJECT	SUBJECT	SUBJECT	SUBJECT	SUBJECT	SUBJECT
7E	AHP	CTE					
CALI		CALI	CEDO			ENTERP	
RISE		SUGAR	MILL				

25X1C

DATE OF PHOTO	TYPE	QUALITY	CLASS	NO. OF CARDS	SOURCE
(8) (24)	4	1	3	2	[REDACTED]

CLASSIFICATION C CAPTIONED BY SPSY

PHOTO NO. 1091038
 REFERENCE: 1999/09/22: CIA-RDP78-05867A000518110005-9
 LATITUDE: 00 27 N
 LONGITUDE: 76 31 W
 DOT NO. P-0266-66

COUNTRY	AREA NO	SUBJECT	SUBJECT	SUBJECT	SUBJECT	SUBJECT	SUBJECT	SUBJECT
CO	7E	AHP	C7E					
		5	10	15	20	25	30	35
		C A L I	C A I	C E D O	E N T E R P			
		25	30	35	40	45	50	
		R I B E S	S U G A R	M I L L				

25X1C

DATE OF PHOTO	TYPE	QUALITY	CLASS	NO. OF CARDS	SOURCE
(8) (24)	1	1	3	2	[REDACTED]
PRIOR TO DEC 64					
CLASSIFICATION	C				
CAPTIONED BY: <u>SAS</u>					

PHOTO NO. 1091039
 MAP REFERENCE P-0266-66
 LATITUDE 00 07 N
 LONGITUDE 76 31 W

COUNTRY	CO						PROVINCE	990 B					
AREA NO	7E	SUBJECT	C34	SUBJECT	C3A	SUBJECT	AS1	SUBJECT	A40	SUBJECT	C6B	SUBJECT	DOD
	C	A	L	I	R	O	P	A	L	A	S	U	G
	M	L	L	W	O	R	E	R	S	H	O	S	I
	G	P	R	O	J	E	C	T	B	U	I	L	T
	ALLIANCE FOR PROG. AID												

25X1C

(1)	(6)	(7)	(8)	(10)	(17)
DATE OF PHOTO	TYPE	QUALITY	CLASS	NO. OF CARDS	EQ
PRIOR TO DEC 64	4	1	3	6	
CLASSIFICATION	CAPTIONED BY <i>SAS</i>				
C					



PHOTO NO. **4000518110005-9** LOT NO. **1-01666** MAP REFERENCE **CIA-RDP78-05867A000518110005-9** LATITUDE **04 41 N** LONGITUDE **75 43 W**

COUNTRY **CO** PROVINCE **829C**

AREA NO	SUBJECT	SUBJECT	SUBJECT	SUBJECT	SUBJECT	SUBJECT	SUBJECT	SUBJECT
7E	C4C	C6B	C28					
P E R E I R A	⁵		¹⁰	B O L I V A R	¹⁵	8 T A	²⁰	
T V E	²⁵	O N	³⁰	M A I N	³⁵	B Q U A R E	⁴⁰	
	⁴⁵		⁵⁰					

(6) (7) (10) **25X1C**

DATE OF PHOTO	TYPE	QUALITY	CLASS	NO. OF CARDS	SOURCE
PRIOR TO DEC 64	4	1	3	3	[REDACTED]

CLASSIFICATION **C** CAPTIONED BY **(S)**

PHOTO NO. **109104i** Approved For Release 1999/09/22 : CIA-RDP78-05867A000518110005-9
 MAP REFERENCE **P-026666** LATITUDE **04 18 N** LONGITUDE **75 43 W**

COUNTRY **CO** PROVINCE **829C**

AREA NO	SUBJECT	SUBJECT	SUBJECT	SUBJECT	SUBJECT	SUBJECT	SUBJECT
7E	C46	C46	C4K	C02			
P E R E I R A			B O L I V A R			S T A	
T U E		I N	M A R I N		S Q U A R E		

(7) (10)

25X1C

DATE OF PHOTO	TYPE	QUALITY	CLASS	NO. OF CARDS	SOURCE
PRIOR TO DEC 64	4	1	3	3	

CLASSIFICATION **C** CAPTIONED BY **(Signature)**

Approved For Release 1999/09/22 : CIA-RDP78-05867A000518110005-9

PHOTO NO. 1091042

MAP REFERENCE P-036666

LATITUDE 000518110005-9

LONGITUDE 75 43W

COUNTRY CO PROVINCE 829C

AREA NO	SUBJECT	SUBJECT	SUBJECT	SUBJECT	SUBJECT	SUBJECT	SUBJECT	SUBJECT
7E	C46	C36						
P	E	R	E	I	R	A	B	O
T	V	E	I	N	M	A	I	N
							S	Q
							U	A
							R	E

25X1C

DATE OF PHOTO	TYPE	QUALITY	CLASS	NO. OF CARDS	SOURCE
PRIOR TO DEC 64	4	1	3	2	[REDACTED]
CLASSIFICATION C					CAPTIONED BY (Signature)

PHOTO NO. 1001040 Approved For Release 1999/09/22 : CIA-RDP78-05687A000518110005-9 LONGITUDE 18 32N 72 20W

COUNTRY HA PROVINCE

AREA NO	SUBJECT	SUBJECT	SUBJECT	SUBJECT	SUBJECT	SUBJECT	SUBJECT	SUBJECT	SUBJECT									
23E	AK6	AK7																
P	O	R	T	-	A	U	-	P	R	I	N	C	E	15	N	E	W	20
J	E	T	25	A	I	R	P	O	R	T	50			35				40
			45															

(31)

25X1A

DATE OF PHOTO	TYPE	QUALITY	CLASS	NO. OF CARDS	SOURCE
JAN 6 5	7	1	3	2	

CLASSIFICATION C CAPTIONED BY SPS

PHOTO NO. 1091044 LOT NO. 1998/09/22 : C/A-RDP 78-05867A000518110005-9

COUNTRY Approved For Release 8240-66 PROVINCE C LONGITUDE 18 32 N 72 20 W

AREA NO	HA		PROVINCE		—					
	23E	SUBJECT	SUBJECT	SUBJECT	SUBJECT	SUBJECT	SUBJECT	SUBJECT	SUBJECT	SUBJECT
	P O R T	AK6	AK7							
	J E T	A	I	R	P	O	R	T	N E W	

(31)

25X1A

DATE OF PHOTO	TYPE	QUALITY	CLASS	NO. OF CARDS	SOURCE
JAN 6 5	7	1	3	2	[REDACTED]
CLASSIFICATION C					CAPTIONED BY <u>S/Sgt</u>

FORM NO. 174 USE PREVIOUS EDITIONS

PHOTO ANALYSIS REPORT

Approved For Release 1999/09/22 : CIA-RDP 78-05867A000518110005-9

PHOTO NO. **1091045** LOT NO. **1091045** APPROVED FOR RELEASE 1999/09/22 : CIA-RDP88-05867A000518110005-9

COUNTRY **KE** PROVINCE **04037** LONGITUDE **7405**

AREA NO	SUBJECT	SUBJECT	SUBJECT	SUBJECT	SUBJECT	SUBJECT	SUBJECT	SUBJECT	SUBJECT
MO	MD	5	AH	AA4L	10	ENTRANCE	15	TO	20
K	I	25	PEVU	30	POWER	35	\$	TATIO	40
N.	45	50							


DATE OF PHOTO	TYPE	QUALITY	CLASS	NO. OF CARDS	SOURCE
23 NOV 64	4	1	3	2	25X1C
CLASSIFICATION CONF		CAPTIONED BY FM			

PHOTO NO. 1094046 APPROVED FOR RELEASE 1999/09/22 : CIA REF ID: A600518110005-9 LONGITUDE 3740E

COUNTRY _____ PROVINCE 1031B

AREA NO	SUBJECT	SUBJECT	SUBJECT	SUBJECT	SUBJECT	SUBJECT	SUBJECT	SUBJECT
<u>KE</u>	<u>AHL</u>	<u>A41</u>						
<u>M O M B</u>	<u>5 A</u>	<u>5 A</u>		<u>10</u>	<u>K I P E V U</u>	<u>15</u>	<u>P O W E</u>	<u>20</u>
<u>R</u>	<u>25</u>	<u>T A T I O N</u>	<u>30</u>	<u>L K G</u>	<u>35</u>	<u>N N E</u>	<u>40</u>	<u>T O</u>
<u>E N E</u>	<u>45</u>		<u>50</u>					

PART 1 OF 3 PART PAN. SEE CIA

17 25X1C

DATE OF PHOTO	TYPE	QUALITY	CLASS	NO. OF CARDS	SOURCE
<u>23 NOV 64</u>	<u>4</u>	<u>1</u>	<u>3</u>	<u>2</u>	[REDACTED]
CLASSIFICATION <u>CONF</u>			CAPTIONED BY <u>FM</u>		

PHOTO NO.

1091017

LOT NO.

30171

Approved For Release 1999/09/22 : CIA-RDP86-05867A000518110005-9

COUNTRY

Approved For Release 1999/09/22 : CIA-RDP86-05867A000518110005-9

Altitude

04034

LONGITUDE

3940E

AREA NO

KE

PROVINCE

1031B

SUBJECT	SUBJECT	SUBJECT	SUBJECT	SUBJECT	SUBJECT	SUBJECT	SUBJECT	SUBJECT
M O M B	A4L	A41						
R	25	T A T I O N	10	K I P E V U	15	P O W E	20	
E N E	45		30	L K G	35	N N E	40	T O

PART 2 OF 3 PART PAN. SEE CIA

17

DATE OF PHOTO

23 NOV 64

TYPE

4

QUALITY

1

CLASS

3

NO. OF CARDS

2

25X10

SOURCE OF PHOTOGRAPH



CLASSIFICATION

CONF

CAPTIONED BY

FM

FORM NO. 1 Jan 58 174 USE PREVIOUS EDITIONS

PHOTO ANALYSIS REPORT 1999/09/22 : CIA-RDP86-05867A000518110005-9

PHOTO NO.

1091048

LOT NO.

1031B

COUNTRY

Approved For Release 1999/09/22 : CIA-RDP80-05867A000518110005-9

LATITUDE

0403

LONGITUDE

3740E

AREA NO

KE

PROVINCE

1031B

SUBJECT		SUBJECT		SUBJECT		SUBJECT		SUBJECT		SUBJECT	
M	O	M	B	A	A						
		25									
R											
		45									

PART 3 OF 3 PART PAN. SEE CIA

DATE OF PHOTO

23 NOV 64

TYPE

4

QUALITY

1

CLASS

3

NO. OF CARDS

2

SOURCE OF

25X1C

CLASSIFICATION

CONF

CAPTIONED BY

FM

FORM NO. 174

1 Jan 56 USE PREVIOUS EDITIONS

PHOTO ANALYSIS REPORT

Approved For Release 1999/09/22 : CIA-RDP80-05867A000518110005-9

PHOTO NO. 1091049

LOT NO. 68171

COUNTRY Approved For Release 1999/09/22 : CIA-RDP78-05867A000518110005-9

LATITUDE 04070

LONGITUDE 9738E

AREA NO KE

PROVINCE

1037B

SUBJECT	SUBJECT	SUBJECT	SUBJECT	SUBJECT	SUBJECT	SUBJECT	SUBJECT	SUBJECT
CHANGA	...							
CHANGA	MWE							
ATTION	LNK				POLICE			
					NW			

DATE OF PHOTO

7-10

25X1C

TYPE	QUALITY	CLASS	NO. OF CARDS
4	1	3	



CLASSIFICATION

CONF

CAPTIONED BY FM

FORM NO. 174 USE PREVIOUS EDITIONS

PHOTO ANALYSIS REPORT
CIA-RDP78-05867A000518110005-9

PHOTO NO. **1091050** LOT NO. **1091050**
 APPROVED FOR RELEASE 1999/09/22 : CIA-RDP78-05867A000518110005-9
 COORDINATES: **04015** LONGITUDE: **9938E**

AREA NO	SUBJECT	SUBJECT	SUBJECT	SUBJECT	SUBJECT	SUBJECT	SUBJECT	SUBJECT
KE	CIG							
	CHANGA MWE							
	A T I O N					P O L I C E		S T
		L K G						

DATE OF PHOTO	TYPE	QUALITY	CLASS	NO. OF CARDS	SOURCE OF INFO
23 NOV 64	4	1	3		25X1C
CLASSIFICATION: CONF					
CAPTIONED BY: FM					

PHOTO NO. 1091051 LOT NO. 1999/09/22 Approved For Release 1999/09/22 : CIA-RDP78-05867A000518110005-9

COUNTRY: [Blank] PROVINCE: 1031B LONGITUDE: 0707S 8938E

AREA NO	SUBJECT	SUBJECT	SUBJECT	SUBJECT	SUBJECT	SUBJECT	SUBJECT	SUBJECT
KE	CIG							
	CHANGA							
	CHANGA	MWE			POLICE			ST
	ATION	LKQ			WSW			

7-10

25X1C

DATE OF PHOTO	TYPE	QUALITY	CLASS	NO. OF CARDS	SOURCE OF
23 NOV 64	4	1	3	1	[Redacted]

CLASSIFICATION: CONF CAPTIONED BY: FM

FORM NO. 174 USE PREVIOUS EDITIONS


PHOTO ANALYSIS REPORT

Approved For Release 1999/09/22 : CIA-RDP78-05867A000518110005-9

PHOTO NO. 100167 LIST NO. 101 APPROVED FOR RELEASE 1999/09/22 : CIA-RDP78-05867A000518110005-9

COUNTRY KE PROVINCE M/S LONGITUDE 3740E

AREA NO	SUBJECT	SUBJECT	SUBJECT	SUBJECT	SUBJECT	SUBJECT	SUBJECT	SUBJECT	SUBJECT
<u>KE</u>	<u>ADD</u>	<u>AGT</u>							
<u>M D M B</u>	<u>A</u>	<u>A</u>							
<u>N</u>	<u>M A T C H</u>	<u>C O</u>	<u>E A S T</u>	<u>A F R I C A</u>					
<u>K G</u>	<u>S S W</u>		<u>F A C T O R Y</u>	<u>L</u>					

DATE OF PHOTO 23 NOV 64 TYPE 4 QUALITY 1 CLASS 3 NO. OF CARDS 2 SOURCE OF 

CLASSIFICATION CONF CAPTIONED BY FM

FORM NO. 174 USE PREVIOUS EDITIONS

PHOTO ANALYSIS REPORT

APPROVED FOR RELEASE 1999/09/22 : CIA-RDP78-05867A000518110005-9


PHOTO NO. *1031053* Approved For Release 1999/09/22 : CIA-RDP78-05867A000518110005-9
 COORDINATES: *04038* LONGITUDE *9405*

COUNTRY: _____ PROVINCE: *1037B*

AREA NO	SUBJECT	SUBJECT	SUBJECT	SUBJECT	SUBJECT	SUBJECT	SUBJECT	SUBJECT	SUBJECT
<i>KE</i>	<i>ADD</i>	<i>AGJ</i>							
<i>M O M B</i>	<i>5 A B</i>	<i>A</i>		<i>10</i>	<i>E A S T</i>	<i>15</i>	<i>A F R I C A</i>	<i>20</i>	
<i>N</i>	<i>25</i>	<i>M A T C H</i>	<i>30</i>	<i>C O</i>	<i>35</i>	<i>F A C T O R Y</i>	<i>40</i>	<i>L</i>	
<i>K G</i>	<i>45</i>	<i>W N W</i>	<i>50</i>						

PART 1 OF 2 PART PAN. SEE CIA

25 *25X1C*

DATE OF PHOTO	TYPE	QUALITY	CLASS	NO. OF CARDS	SOURCE OF PHOTOGRAPH
<i>23 NOV 64</i>	<i>4</i>	<i>1</i>	<i>3</i>	<i>5</i>	
CLASSIFICATION: <i>CONF</i>		CAPTIONED BY: <i>PM</i>			

FORM NO. 174 USE PREVIOUS EDITIONS
 1 Jun 58

PHOTO ANALYSIS REPORT

Approved For Release 1999/09/22 : CIA-RDP78-05867A000518110005-9

PHOTO NO. 68195 LOT NO. 10315 DATE 04035 LONGITUDE 940E

COUNTRY _____ PROVINCE 10315

AREA NO	SUBJECT	SUBJECT	SUBJECT	SUBJECT	SUBJECT	SUBJECT	SUBJECT	SUBJECT	SUBJECT
<u>KE</u>	<u>ADD</u>	<u>AGJ</u>							
<u>M O M B</u>	<u>A B H</u>								
<u>N</u>	<u>M A T C H</u>								
<u>K G</u>	<u>W N W</u>								

PART 2 OF 2 PART PAN. SEE CIA

25X1C

DATE OF PHOTO	TYPE	QUALITY	CLASS	NO. OF CARDS	SOURCE OF
<u>23 NOV 64</u>	<u>4</u>	<u>1</u>	<u>3</u>	<u>4</u>	[REDACTED]
CLASSIFICATION <u>CONF</u>					CAPTIONED BY <u>FM</u>

FORM NO. 174 USE PREVIOUS EDITIONS

PHOTO ANALYSIS REPORT

Approved For Release 1999/09/22 : CIA-RDP78-05867A000518110005-9

PHOTO NO. 100185 Approved For Release 1999/09/22 : CIA-RDP78-05867A000518110005-9
 APPROVED FOR RELEASE 1999/09/22 : CIA-RDP78-05867A000518110005-9
 ALTITUDE 07038 LONGITUDE 8740E

COUNTRY _____ PROVINCE MOB

AREA NO KE

SUBJECT	SUBJECT	SUBJECT	SUBJECT	SUBJECT	SUBJECT	SUBJECT	SUBJECT
<u>AD</u>	<u>AGJ</u>						
<u>M O M B</u>	<u>A S A</u>		<u>10</u>	<u>B O I L E R</u>	<u>15</u>	<u>H O U S</u>	<u>20</u>
<u>E A T</u>	<u>25</u>	<u>E A S T</u>	<u>30</u>	<u>A F R I C A N</u>	<u>35</u>	<u>M A</u>	<u>40</u>
<u>T C H</u>	<u>45</u>	<u>C O F A C T O R Y</u>	<u>50</u>	<u>L K G</u>	<u>N N E</u>		

25 25X1C


DATE OF PHOTO	TYPE	QUALITY	CLASS	NO. OF CARDS	SOURCE
<u>23 NOV 64</u>	<u>4</u>	<u>1</u>	<u>3</u>	<u>2</u>	
CLASSIFICATION <u>CONF</u>		CAPTIONED BY <u>FM</u>			

PHOTO NO. **1091038** Approved For Release 1999/09/22 : CIA-RDP78-05867A000518110005-9

COUNTRY _____ PROVINCE **10315**

AREA NO	SUBJECT	SUBJECT	SUBJECT	SUBJECT	SUBJECT	SUBJECT	SUBJECT	SUBJECT
KE	ADD	AGJ						
M O M B	5 A	3 A		10	E A S T	15	A F R I C A	20
N	25	M A T C H	30	C O	35	F A C T O R Y	40	L
K G	45	S E	50					

PART 1 OF 2 PART PAN. SEE CIA

25 **25X1C**


DATE OF PHOTO	TYPE	QUALITY	CLASS	NO. OF CARDS	SOURCE OF
23 NOV 64	4	1	3	2	
CLASSIFICATION CONF			CAPTIONED BY FM		

PHOTO NO. **1091059** Approved For Release 1999/09/23 : CIA-RDP80-05867A000518110005-9 LONGITUDE **3740E**


COUNTRY **KE** PROVINCE **1031B**

AREA NO	SUBJECT	SUBJECT	SUBJECT	SUBJECT	SUBJECT	SUBJECT	SUBJECT	SUBJECT	SUBJECT
KE	ADD	AGJ							
M O M B	A S A	A		10	E A S T	15	A F R I C A	20	A
M	25	M A T C H	30	C O	35	F A C T O R Y	40	L	
K G	45	S E	50						

PART 2 OF 2 PART PAN. SEE CIA

25

25X1C

DATE OF PHOTO	TYPE	QUALITY	CLASS	NO. OF CARDS	SOURCE OF
23 NOV 64	4	1	3	2	

CLASSIFICATION **CONF** CAPTIONED BY **FM**

PHOTO NO. **1091060** Approved For Release 1999/09/22 : CIA-RDP78-05867A000518110005-9 REF ID: A66783 LONGITUDE **37°01'E**

COUNTRY _____ PROVINCE **7-31 B**

AREA NO	SUBJECT	SUBJECT	SUBJECT	SUBJECT	SUBJECT	SUBJECT	SUBJECT	SUBJECT
KE	CIG							
M O M B	5 A 3 A		10	M A K U D A	15	P O L I	20	
C E	25	S T A T I O N	30	L K G	35	S E	40	
	45		50					

7-10 **25X1C**

DATE OF PHOTO	TYPE	QUALITY	CLASS	NO. OF CARDS	SOURCE OF
21 NOV 64	4	1	3	1	[REDACTED]
CLASSIFICATION CONF					CAPTIONED BY FM

Approved For Release 1999/09/22 : CIA-RDP78-05887A000518140005-9

LONGITUDE 94°05'

PHOTO NO. 1091062

COUNTRY PROVINCE 10315

AREA NO	SUBJECT	SUBJECT	SUBJECT	SUBJECT	SUBJECT	SUBJECT	SUBJECT	SUBJECT
KE	C18							
M O M B	5 A	5 A		10			15	20
					C O A S T		R E G I O	
N	25			30			35	40
					H O S P I T A L			
K G	45			50				

25X1C

7-9-10

DATE OF PHOTO	TYPE	QUALITY	CLASS	NO. OF CARDS	SOURCE
23 NOV 64	4	1	3	1	[REDACTED]
CLASSIFICATION CONF					CAPTIONED BY CM

Approved For Release 1999/09/22 : CIA-RDP78-05807A00081610085-9

LONGITUDE 8940E

PHOTO NO. 1091063

COUNTRY KE PROVINCE N.S.D

AREA NO	SUBJECT	SUBJECT	SUBJECT	SUBJECT	SUBJECT	SUBJECT	SUBJECT	SUBJECT
KE	C18							
M O M B	5 A	5 A		10	C O A S T	15	R E G I O	20
N	25	G E N E R A L		30	H O S P I T A L	35		40
K G N	45			50				

7-9-10

25X1C

DATE OF PHOTO	TYPE	QUALITY	CLASS	NO. OF CARDS	SOURCE OF
21 NOV 64	4	1	3	1	[REDACTED]
CLASSIFICATION CONF			CAPTIONED BY FM		

LONGITUDE 3940E

PHOTO NO. 1091064		SUBJECT		SUBJECT		SUBJECT		SUBJECT		SUBJECT		SUBJECT		SUBJECT	
AREA NO. KE		SUBJECT CIB		SUBJECT		SUBJECT		SUBJECT		SUBJECT		SUBJECT		SUBJECT	
MO		MB		5A		6A		10		15		20		25	
N		G		E		N		30		35		40		45	
K		G		N		N		50		55		60		65	

PART 1 OF 3 PART PAN. SEE CIA

7-9-10

25X1C

DATE OF PHOTO	TYPE	QUALITY	CLASS	NO. OF CARDS	SOURCE OF
23 NOV 64	4	1	3	1	[REDACTED]
CLASSIFICATION CONF			CAPTIONED BY FM		

PHOTO NO. 1091065 Approved For Release 1999/09/22 : CIA-RDP80-05887A000518140005-9 LONGITUDE 740E

COUNTRY	PROVINCE 1031B							
AREA NO KE	SUBJECT C18	SUBJECT	SUBJECT	SUBJECT	SUBJECT	SUBJECT	SUBJECT	SUBJECT
M O M B	A B A		10	C O A B T	15	R E G I O	20	
N	25	G E N E R A L	30	H O S P I T A L	35		40	
K G	45	N N W.	50					

PART 2 OF 3 PART PAN. SEE CIA

7-9-10

25X1C

DATE OF PHOTO	TYPE	QUALITY	CLASS	NO. OF CARDS	SOURCE OF
23 NOV 64	4	1	3	1	[REDACTED]
CLASSIFICATION	CONF		CAPTIONED BY CM		

PHOTO NO. **1091066** LONGITUDE **8940E**

COUNTRY **KE** PROVINCE **1-31 B**

AREA NO	SUBJECT	SUBJECT	SUBJECT	SUBJECT	SUBJECT	SUBJECT	SUBJECT	SUBJECT
M O M B	5 A	6 A	10	C O A S T	15	R E G I O	20	
H G	25	G E N E R A L	30	H O S P I T A L	35	T I T L E	40	
H G	45	N N W.	50					

PART 3 OF 3 PART PAN. SEE 01A

25X1C

DATE OF PHOTO	TYPE	QUALITY	CLASS	NO. OF CARDS	SOURCE
24 NOV 64	4	1	3		
CONF			CAPTIONED BY		

PHOTO NO. 1091067

COORDINATES		PROVINCE							
AREA NO.	SUBJECT	SUBJECT	SUBJECT	SUBJECT	SUBJECT	SUBJECT	SUBJECT	SUBJECT	SUBJECT
KE	CIG	A	A	10	L I K O N I	15	P O L I	20	
M O M B	5	A	A	30	L K G	35	S S E	40	
C L F	25	S T A T I O N		50					
	45								

7-10

25X1C

DATE OF PHOTO	TYPE	QUALITY	CLASS	NO. OF CARDS	SOURCE OF
23 NOV 64	4	1	3	1	[REDACTED]
CONF			CAPTIONED BY		FM

PHOTO NO. 1091069		SUBJECT		SUBJECT		SUBJECT		SUBJECT		SUBJECT		SUBJECT					
AREA NO. KE				SUBJECT ABT		SUBJECT		SUBJECT		SUBJECT		SUBJECT					
M	O	M	B	5	A	3	4	10	C	E	M	E	N	T			
				25	L	K	G	30				15	P	L	A	N	
T				45			W	N	W.	35							40

PART 2 OF 2 PART PAN. SEE CIA

DATE OF PHOTO				TYPE	QUALITY	CLASS	NO. OF CARDS	SOURCE
21	23	NOV	64	4	1	3	1	[REDACTED]
CLASSIFICATION						CAPTIONED BY		
						CONF	-FM	

Approved For Release 1999/09/22 : CIA-RDP78-05867A000518110005-9

LONGITUDE 37°40'E

PHOTO NO. 1091070

COUNTRY PROVINCE

AREA NO	SUBJECT	SUBJECT	SUBJECT	SUBJECT	SUBJECT	SUBJECT	SUBJECT
KE	ABT						
M O M B	A B A		10	C E M E N T	15	F A C T	20
O R Y	25	L K G	30	W N W	35	F R O M	40
I N D I	45	R O A D	50				

DATE OF PHOTO	TYPE	QUALITY	CLASS	NO. OF CARDS	SOURCE
23 NOV 64	4	1	3	1	[REDACTED]
CONF			CAPTIONED BY FM		

Approved For Release 1999/09/22 : CIA-RDP78-05867A000518110005-9

PHOTO NO. 1091071

LONGITUDE 3740

COUNTRY PROVINCE

AREA NO	SUBJECT	SUBJECT	SUBJECT	SUBJECT	SUBJECT	SUBJECT	SUBJECT	SUBJECT
KE	CIG							
M O M B	A	A		10	G A T E	15	F E N C	20
E	A T	25	B O U T H E R N	30	E N T R A N	35		40
C E	T R O	45	P O L I C E	50	L E A V E		C A M P.	

25X1C

DATE OF PHOTO	TYPE	QUALITY	CLASS	NO. OF CARDS	SOURCE OF
NOV 64	4	1	3	1	
	CONF			CM	

CLASSIFICATION

LONGITUDE 89 40 E

PHOTO NO. 1091073

AREA NO	SUBJECT	SUBJECT	SUBJECT	SUBJECT	SUBJECT	SUBJECT	SUBJECT	SUBJECT
KE	CIG							
M O M B	5 A	5 A		10		15		20
					P O L I C E			L E A V
E	25			30		35		40
	C A M P				E N T R A N C E			L K G
1.	45			50				

7-10

25X1C

DATE OF PHOTO	TYPE	QUALITY	CLASS	NO. OF CARDS	SOURCE OF PHOTO
23 NOV 64	4	1	3	1	[REDACTED]
CLASSIFICATION CONF					CAPTIONED BY FM

PHOTO NO. 1091371 LATITUDE 04038 LONGITUDE 89405

COUNTRY _____ PROVINCE 1-315

AREA NO	SUBJECT	SUBJECT	SUBJECT	SUBJECT	SUBJECT	SUBJECT	SUBJECT	SUBJECT
<u>KE</u>	<u>CIG</u>							
<u>M O M B</u>	<u>5 A B A</u>		<u>10</u>	<u>P O L I C E</u>	<u>15</u>	<u>L E A V</u>	<u>20</u>	
<u>E</u>	<u>25</u>	<u>C A M P</u>	<u>30</u>	<u>E N T R A N C E</u>	<u>35</u>	<u>G A T E</u>	<u>40</u>	
<u>45</u>	<u>1</u>	<u>G U A R D</u>	<u>50</u>	<u>H O U S E</u>	<u>L I G</u>	<u>51</u>		

7-10

25X1C

DATE OF PHOTO	TYPE	QUALITY	CLASS	NO. OF CARDS	SOURCE
<u>27 NOV 64</u>	<u>4</u>	<u>1</u>	<u>3</u>	<u>1</u>	[REDACTED]
CLASSIFICATION					CAPTIONED BY <u>FM</u>