

Approved For Release 2000/05/04 : CIA-RDP78-05867A000518420005-5

PHOTO NO. 1106316

LOT NO. 50616

LONGITUDE

COORDINATE	PROVINCE	SUBJECT	SUBJECT	SUBJECT	SUBJECT	SUBJECT	SUBJECT	SUBJECT	SUBJECT
AREA NO	432 B	CUY	CUY						
N	10	5	10	15	20				
E	30	35	40	45	50				
1	1	1	1	1	1				
2	1	1	1	1	1				
3	1	1	1	1	1				
4	1	1	1	1	1				
5	1	1	1	1	1				
6	1	1	1	1	1				
7	1	1	1	1	1				
8	1	1	1	1	1				
9	1	1	1	1	1				
0	1	1	1	1	1				

PT 0 of 4-PT SERIALIZED.  
See CIA

25X1A

DATE OF PHOTO	TYPE	QUALITY	CLASS	NO. OF CARDS	SOURCE OF PHOTO
Nov 65	4	✓	3	2	
CAPTIONED BY					



CLASSIFICATION

Approved For Release 2000/05/04 : CIA-RDP78-05867A000518420005-5

PHOTO ANALYSIS REPORT

FORM NO. 174 USE PREVIOUS EDITIONS

GPO : 1962 O - 441225

PHOTO NO. 1106917

LOT NO. P506461

PROVINCE 932B

COUNTRY	AREA NO	SUBJECT	SUBJECT	SUBJECT	SUBJECT	SUBJECT	SUBJECT	SUBJECT	SUBJECT
	KI	C 24	C 32						
		5	B I		10	K C N Y A		15	I N I T I
		25			30	A D M I N I		35	S T R A T I
		45	T U D E N T S		50	Q T R S			

PT 2 OF 2-PT SERIET.  
See CIA

25X1A

(79)

DATE OF PHOTO	TYPE	QUALITY	CLASS	NO. OF CARDS	SOURCE OF
Nov 65	4	2	3	2	

CAPTIONED BY

PHOTO NO. 1106918

LOT NO. 546461

LONGITUDE

COUNTRY	AREA NO	SUBJECT	SUBJECT	SUBJECT	SUBJECT	SUBJECT	SUBJECT	SUBJECT	SUBJECT
	KE	COY	CVI						
	NAI	RO	B	1	10	KENYA	15	UN	20
	TU	TE	OF	AD	30	MAN	35	TR	40
	ON	SP	ANTS	50				TEACHERS	OFFICES

(7.9)

25X1A



DATE OF PHOTO	TYPE	QUALITY	CLASS	NO. OF CARDS	SOURCE OF PHOTO
Nov 65	4	2	3	2	

CAPTIONED BY

CLASSIFICATION

PHOTO NO. 1106919 Approved For Release 2000/05/01 : CIA-RDP78-05867A000518420005-5

LONGITUDE 3649E

COUNTRY	PROVINCE	SUBJECT	SUBJECT	SUBJECT	SUBJECT	SUBJECT	SUBJECT	SUBJECT	SUBJECT
KE	ADJ								
MA	IR	OB							
M	OL	VE	PL						
E	R	RD							

25X1A

DATE OF PHOTO	TYPE	QUALITY	CLASS	NO. OF CARDS	SOURCE OF PHOTO
Nov 65	4	2	3	1	[REDACTED]

CAPTIONED BY [Signature]

Approved For Release 2000/05/01 : CIA-RDP78-05867A000518420005-5

PHOTO ANALYSIS REPORT

PHOTO NO. 1106920 Approved For Release 2000/05/01 : CIA-RDP78-05867A000518420005-5

COUNTRY	PROVINCE 932 B							LONGITUDE 3649E
AREA NO	SUBJECT KE	SUBJECT C6B	SUBJECT C26	SUBJECT	SUBJECT	SUBJECT	SUBJECT	SUBJECT
	5	10	15	20	25	30	35	40
	NAIR	OB	I			LOWEL		KABET
	25	30	35	40	45	50		
	ERD	@	ENTRANCE					
	45	50						
	ENYA	IN	ST					ADMINISTRATIONS, LKGE

DATE OF PHOTO	TYPE	QUALITY	CLASS	NO. OF CARDS	SOURCE OF PHOTOGRAPH
Nov 65	4	2	3	2	(6.7) 25X1A
CAPTIONED BY					

Approved For Release 2000/05/01 : CIA-RDP78-05867A000518420005-5

PHOTO ANALYSIS REPORT

Approved For Release 2000/05/01 : CIA-RDP78-05867A000518420005-5

PHOTO NO. 1106921

MAP REFERENCE

LATITUDE

LONGITUDE

COUNTRY PROVINCE 932 B

AREA NO	SUBJECT	SUBJECT	SUBJECT	SUBJECT	SUBJECT	SUBJECT	SUBJECT	SUBJECT
KE	AKS	AKW	AKM	DOF				
EMPAK	AKS	AKW	AKM	DOF	10	19	20	
M	AKS	AKW	AKM	DOF	33	35	40	
VER	AKS	AKW	AKM	DOF	45			

25X1A

DATE OF PHOTO	TYPE	QUALITY	CLASS	NO. OF CARDS	SOURCE OF PHOTO
Nov 65	4	✓	3	4	[REDACTED]

CAPTURED BY

Approved For Release 2000/05/01 : CIA-RDP78-05867A000518420005-5

Approved For Release 2000/05/07 : CIA-RDP78-05867A000518420005-5

PHOTO NO. 1106922

COUNTRY	PROVINCE	SUBJECT	SUBJECT	SUBJECT	SUBJECT	SUBJECT	SUBJECT	SUBJECT	SUBJECT
KE	932 B	AK	C90						
A T H I		R	I	V	E	R	(N R)		
R A T		N	B	I	L	N	F	O	N
A B O		N	D						

RD AT JUNCTION WITH MUMBABA RD

DATE OF PHOTO	TYPE	QUALITY	CLASS	NO. OF CARDS	SOURCE OF
Nov 65	4	2	3	2	[REDACTED]

Approved For Release 2000/05/07 : CIA-RDP78-05867A000518420005-5

Approved For Release 2000/05/01 : CIA-RDP78-05867A000518420005-5

PROJECT NO. 1106923  
MAP REFERENCE  
LATITUDE 26 19 E  
PROVINCE 932 B

AREA NO	SUBJECT	SUBJECT	SUBJECT	SUBJECT	SUBJECT	SUBJECT	SUBJECT	SUBJECT
KE	AKL	DOT	AKS					
ATHI	5	R	10	R	15	RD	20	TO
NAM	25	ANGA	30	IS	35	MILE	40	FR
MAMA	45	ANGA	50	LRG	NOTE MURRAM STACKS.			

DATE OF PHOTO	TYPE	QUALITY	CLASS	NO. OF CARDS	SOURCE OF
Nov 65	4	2	3	3	[REDACTED]
CAPTIONED BY					[REDACTED]

Approved For Release 2000/05/01 : CIA-RDP78-05867A000518420005-5



Approved For Release 2000/05/01 : CIA-RDP78-05867A000518420005-5

FORM NO. 1106924

LONGITUDE 2019E

AREA NO	SUBJECT	SUBJECT	SUBJECT	SUBJECT	SUBJECT	SUBJECT	SUBJECT	SUBJECT
KE	MIL	ST	AKB					
ATHI	3	R	10	IV	20	E	35	RD
NAM	25	ANGA	30	S	40	S	M	LR
NAM	45	ANGA	50	L		K		G

NOTE MURRAM STACK.

(1.21.28) 25X1A

DATE OF PHOTO	TYPE	QUALITY	CLASS	NO. OF CARDS	SOURCE OF
Nov 65	40	2	3	3	

CLASSIFICATION

Approved For Release 2000/05/01 : CIA-RDP78-05867A000518420005-5

FORM NO. 174 1 Jul 54

USE PREVIOUS EDITIONS

PHOTO ANALYSIS REPORT

GPO 871-283

PHOTO NO. 1106925  
 APPROVED FOR RELEASE 2000/05/01 CIA-RDP78-05867A000518420005-5  
 REFERENCE 15464-69  
 LATITUDE 9328  
 LONGITUDE 3659E

COUNTRY	AREA NO	SUBJECT	SUBJECT	SUBJECT	SUBJECT	SUBJECT	SUBJECT	SUBJECT	SUBJECT
	KE	AB7	REG	DOF	AKM				
	ATHI	RIVER				E	AFR	PO	
	RTLA	MD	CEMENT				CO	PLT	
	LK6	SW	(RM)						

P7 D OF 2-PT PANORAMA  
 SEE CIP

DATE OF PHOTO	TYPE	QUALITY	CLASS	NO. OF CARDS	SOURCE OF PHOTO
Nov 65	4	2	3	4	[REDACTED]

CLASSIFICATION Approved For Release 2000/05/01 CIA-RDP78-05867A000518420005-5  
 PHOTO ANALYSIS REPORT

Approved For Release 2000/05/01 : CIA-RDP78-05867A000518420005-5

PHOTO NO. 1106926

LONGITUDE 36 59 E

AREA NO	SUBJECT	SUBJECT	SUBJECT	SUBJECT	SUBJECT	SUBJECT	SUBJECT
KE	AB7	NEG	DOF	PKM	E	15	AFR P
ATHI	R	10	R			20	
RIV						25	PLT
LAND			30	CEMENT			
LG			40	(RM)			

PT 2 OF 2-PT PANORAMA  
See CIA

DATE OF PHOTO	TYPE	QUALITY	CLASS	NO. OF CARDS	SOURCE OF PHOTO
Nov 65	4	2	3	4	[REDACTED]

Approved For Release 2000/05/01 : CIA-RDP78-05867A000518420005-5

PHOTO NO. 1106327		MAP REFERENCE		LATITUDE 94° 27' 8"		LONGITUDE 36° 59' E	
COUNTRY			PROVINCE 932B				
AREA NO	SUBJECT	SUBJECT	SUBJECT	SUBJECT	SUBJECT	SUBJECT	SUBJECT
AT HI	KE	AKY	AKM	def			
	5	RIVER	10	(N R)	15	ROAD	20
TO	25	NAMANGA	30	LIK	35	G	40
T	45	0	50	P	T	PANORAMA	
SEE CIA							
DATE OF PHOTO		TYPE	QUALITY	CLASS	NO. OF CARDS	SOURCE OF PHOTO	
Nov 65		4	2	3		[REDACTED]	
CAPTIONED BY							

Approved For Release 2000/05/01 : CIA-RDP78-05867A000518420005-5

PHOTO NO. 1106928

PROVINCE 932B

AREA NO. KE AKS

SUBJECT	SUBJECT	SUBJECT	SUBJECT	SUBJECT	SUBJECT	SUBJECT	SUBJECT
ATNI	RIVER	AKM	DEF	10	15	ROAD	20
25	NAMANGA	30	1	35	LK G	P	40
45	2 - PT	50			PANORAMA		

See CIA

25X1A

DATE OF PHOTO	TYPE	QUALITY	CLASS	NO. OF CARDS	SOURCE OF PHOTO
Nov 65	4	2	3		

CAPTIONED BY [Signature]

Approved For Release 2000/05/01 : CIA-RDP78-05867A000518420005-5

Approved For Release 2000/05/01 : CIA-RDP78-05867A000518420005-5

PHOTO NO. 1106929

LONGITUDE 36 59 E


LATITUDE 9 32 N

AREA NO	SUBJECT	SUBJECT	SUBJECT	SUBJECT	SUBJECT	SUBJECT	SUBJECT	SUBJECT
KE	AKM	AKI	DOF					
ATHI	5	RIVER	10	NR		15	RR	20
ATHI	25	RIVER	30			35	NAMANGA	40
RD	45	CKG	50	NW				

PROVINCE 932B

25X1A

DATE OF PHOTO	TYPE	QUALITY	CLASS	NO. OF CARDS	SOURCE OF
Nov 65	✓	2	3	3	



CAPTURED BY

Approved For Release 2000/05/01 : CIA-RDP78-05867A000518420005-5

Approved For Release 2000/05/07 : CIA-RDP78-05867A000518420005-5

PHOTO NO. 1106930


LONGITUDE 36 19 E

LATITUDE 21 37 N

REFERENCE PS 464-67

COUNTRY	PROVINCE	SUBJECT	SUBJECT	SUBJECT	SUBJECT	SUBJECT	SUBJECT	SUBJECT
	932 B							
AREA NO	KE	AKM	AKS	DOF				
	5	RIVER	RIVER	10	(W R)	15	RR	20
	25	RIVER	RIVER	30		35	NAMNANGA	40
	45	LK 6	LE	50				

25X1A



DATE OF PHOTO	TYPE	QUALITY	CLASS	NO. OF CARDS	SOURCE OF PHOTO
Nov 65	42		3		
CAPTIONED BY			<i>[Signature]</i>		

Approved For Release 2000/05/07 : CIA-RDP78-05867A000518420005-5

Approved For Release 2000/05/01 : CIA-RDP78-05867A000518420005-5

PHOTO NO. 106331

COUNTRY: PROVINCE: 932B

AREA NO: KE

SUBJECT	SUBJECT	SUBJECT	SUBJECT	SUBJECT	SUBJECT	SUBJECT	SUBJECT
AKM	DEF	AMO					
ATHI	RIVER		(W)		RR		AL
ON	ATHI	RIVER					
GA	RD	LK	NE				

DATE OF PHOTO: Nov 65

TYPE: 42

QUALITY: 3

CLASS: 3

NO. OF CARDS: 3

SOURCE OF PHOTO: [REDACTED]

CLASSIFICATION: Approved For Release 2000/05/01 : CIA-RDP78-05867A000518420005-5

FORM NO. 174 USE PREVIOUS EDITIONS

PHOTO ANALYST'S REPORT



1 Jan 56

Approved For Release 2000/05/01 : CIA-RDP78-05867A000518420005-5

PHOTO NO. 1106932

REF ID: A5769-61

LATITUDE 3619C

AREA NO	SUBJECT	SUBJECT	SUBJECT	SUBJECT	SUBJECT	SUBJECT	SUBJECT	SUBJECT
KE	AKG	AKM	DL	AKA	DOF			
ATN	R	IV	C	R	(NR)	15	T	R A I W
CR	5	6	IN	G	ATN	35	R	IVER
LK	4	FR	ATN	RIVER-NAMANGA				ROAD

(1, 27, 28, 29) 25X1A

DATE OF PHOTO	TYPE	QUALITY	CLASS	NO. OF CARDS	SOURCE OF PHOTO
Nov 65	4	2	3	5	[REDACTED]

CAPTIONED BY [Signature]

Approved For Release 2000/05/01 : CIA-RDP78-05867A000518420005-5



Approved For Release 2000/05/01 : CIA-RDP78-05867A000518420005-5

PHOTO NO. 1106934		LATITUDE 3619E	
COUNTRY		PROVINCE 932 B	
AREA NO	SUBJECT	SUBJECT	SUBJECT
KE	DOF	AKS	MO
5	R	U	E R
10			
15			
20			
25			
30			
35			
40			
45			
50			
55			
60			
65			
70			
75			
80			
85			
90			
95			
100			

DATE OF PHOTO	TYPE	QUALITY	CLASS	NO. OF CARDS	SOURCE OF PHOTO
Nov 65	d	2	3	3	[REDACTED]
CAPTIONED BY					

Approved For Release 2000/05/07 : CIA-RDP78-05867A000518420005-5

PHOTO NO. **1106935** LOT NO. **5464-61** LATITUDE **3 19 E** LONGITUDE **7 19 E**

COUNTRY	AREA NO	SUBJECT	SUBJECT	SUBJECT	SUBJECT	SUBJECT	SUBJECT	SUBJECT
	<b>KE</b>	<b>AKB</b>	<b>DWF</b>	<b>AMU</b>				
	<b>ATHI</b>	<b>RIVER</b>	<b>(NR)</b>	<b>15</b>	<b>JUNCT</b>	<b>20</b>		
	<b>ION</b>	<b>0</b>	<b>ATHI</b>	<b>30</b>	<b>RIVER</b>	<b>40</b>	<b>NA</b>	
	<b>MANGA</b>	<b>A</b>	<b>MOMBABA</b>	<b>50</b>	<b>RDB, LKG SW</b>			
			<b>(TWS NAWANGA)</b>					

DATE OF PHOTO	TYPE	QUALITY	CLASS	NO. OF CARDS	SOURCE OF PHOTO
<b>Nov 65</b>	<b>4</b>	<b>2</b>	<b>3</b>	<b>3</b>	<b>[REDACTED]</b>
			<b>CAPTIONED BY</b>		



Approved For Release 2000/05/01 : CIA-RDP78-05867A000518420005-5

PHOTO NO. 1106937

COUNTRY [blank] PROVINCE 932 B

AREA NO	SUBJECT	SUBJECT	SUBJECT	SUBJECT	SUBJECT	SUBJECT	SUBJECT	SUBJECT
KE	AKS	DEF	AMO					
KAJ	1	AD	0	10		AT	11	R
E	25	N	A	30		RD	35	AD
M	45	N	0	50		K	A	J
								1

25X1A



DATE OF PHOTO	TYPE	QUALITY	CLASS	NO. OF CARDS	SOURCE OF PHOTO
Nov 65	4	2	3		
CLASSIFICATION				CAPTIONED BY	
Conf				[Signature]	

Approved For Release 2000/05/01 : CIA-RDP78-05867A000518420005-5

Approved For Release 2000/05/01 : CIA-RDP78-05867A000518420005-5

PHOTO NO. 1106938  
 COORDINATE  
 LATITUDE 26 47 E  
 LONGITUDE  
 PROVINC 932 B

AREA NO	SUBJECT	SUBJECT	SUBJECT	SUBJECT	SUBJECT	SUBJECT	SUBJECT	SUBJECT
KE	AKS	DOF	AMO					
K A J	I A D	O	(N R)		A T	H I	R I V	
E R -	N A M A N G	G A	R D		A O	T	2	
M I	N	O F	K A J I A D O					

DATE OF PHOTO	TYPE	QUALITY	CLASS	NO. OF CARDS	SOURCE OF
7/11/65	4	2	3	3	

25X1A

1, 23, 28

CONF

CAPTIONED BY

Approved For Release 2000/05/01 : CIA-RDP78-05867A000518420005-5

PHOTO NO. 1106939

LONGITUDE 36 47 E

AREA NO.	SUBJECT	SUBJECT	SUBJECT	SUBJECT	SUBJECT	SUBJECT	SUBJECT	SUBJECT
KE	AKD	AKD	DEF					
KAJ	AD	O	HE	LL			STAT	
ON	(AD)		(PLAN)					

DATE OF PHOTO

TYPE

QUALITY

CLASS

NO. OF CARDS

SOURCE OF PHOTO

Nov 65 4 2 3 3

CAPTIONED BY

25X1A

CLASSIFICATION

Approved For Release 2000/05/01 : CIA-RDP78-05867A000518420005-5

PHOTO ANALYSIS REPORT



Approved For Release 2000/05/01 : CIA-RDP78-05867A000518420005-5

PHOTO NO. 106940

LONGITUDE 24 42 E

COUNTRY PROVINCE 932B

AREA NO	SUBJECT	SUBJECT	SUBJECT	SUBJECT	SUBJECT	SUBJECT	SUBJECT	SUBJECT
KE	C 26	AKP						
K A J I A D O								
(R D)		P T						
A N O R A M A								

DEC CIA

DATE OF PHOTO Nov 65

TYPE 4

QUALITY ✓

CLASS 3

NO. OF CARDS 2

SOURCE OF PHOTO 25X1A

CAUTIONED BY [Signature]

CLASSIFICATION Approved For Release 2000/05/01 : CIA-RDP78-05867A000518420005-5

FORM NO. 174 USE PREVIOUS EDITIONS

Approved For Release 2000/05/01 : CIA-RDP78-05867A000518420005-5

PHOTO NO. 1106941

LONGITUDE 76 42 E

COUNTRY	PROVINCE	SUBJECT	SUBJECT	SUBJECT	SUBJECT	SUBJECT	SUBJECT	SUBJECT
KE	932 B	AKB	CV6					
K A J I A D O				10	A S I A N	15	S H O P	20
(R A)		PT		30		35	2 - P T	40
A N T O R A M A				50				

See CIA

25X1A

DATE OF PHOTO	TYPE	QUALITY	CLASS	NO. OF CARBS	SOURCE OF PHOTO
Nov 65	4	✓	3	2	[Redacted]

CAPTIONED BY [Signature]

Approved For Release 2000/05/01 : CIA-RDP78-05867A000518420005-5

PHOTO NO. **1106942** APPROVED FOR RELEASE 2000/05/01 CIA-RDP78-05867A000518420005-5

AREA NO	SUBJECT	SUBJECT	SUBJECT	SUBJECT	SUBJECT	SUBJECT	SUBJECT	SUBJECT	SUBJECT
KC	CA	AKS							
KAS	AND			10	CA	AL	JE	X	20
				30					40
				30					

DATE OF PHOTO: **7.10.48** TYPE: **25X1A**

DATE OF PHOTO	TYPE	QUALITY	CLASS	NO. OF CARDS	SOURCE OF PHOTO
7.10.48	25X1A	✓	3	✓	[REDACTED]

CLASSIFICATION: **Conf** APPROVED FOR RELEASE 2000/05/01 CIA-RDP78-05867A000518420005-5

PHOTO NO. 1106945

Approved For Release 2000/05/07 : CIA-RDP78-05867A000518420005-5

LONGITUDE 3647E

COUNTRY	PROVINCE	SUBJECT	SUBJECT	SUBJECT	SUBJECT	SUBJECT	SUBJECT	SUBJECT
	932 B							
AREA NO	KE	CU	MO					
	K A J I A D O			10	M A S A I	15	S T O R E	20
	(R D)			30		35		40
				45				

DATE OF PHOTO	TYPE	QUALITY	CLASS	NO. OF CARDS	SOURCE OF PHOTO
Nov 65	4	2	3	2	(Redacted)

Approved For Release 2000/05/01 : CIA-RDP78-05867A000518420005-5

PHOTO NO. 1106941

LOT NO. P5764-65

PROVINCE 930 B

AREA NO KE

SUBJECT	SUBJECT	SUBJECT	SUBJECT	SUBJECT	SUBJECT	SUBJECT	SUBJECT
C80	C76	C26	AKS				
			MAS	AI		W	OMAN

DATE OF PHOTO Nov 65

TYPE 4

QUALITY 2

CLASS 3

NO. OF CARDS 21

SOURCE OF PHOTO [REDACTED]

25X1A

CAPTURED BY [Signature]

Approved For Release 2000/05/01 : CIA-RDP78-05867A000518420005-5

PHOTO NO. 1106945

LONGITUDE 76 27 E

COUNTRY	PROVINCE	SUBJECT	SUBJECT	SUBJECT	SUBJECT	SUBJECT	SUBJECT	SUBJECT
	932 B							
AREA NO	KE	CWB	MKB					
				10	POLICE		15	DIVI
				20				
				30			35	
				40				
				45				
				50				

7.8.928 / 25X1A

DATE OF PHOTO	TYPE	QUALITY	CLASS	NO. OF CARDS	SOURCE
Nov 65	4	2	3	2	[REDACTED]

CAPTIONED BY [Signature]

Approved For Release 2000/05/01 : CIA-RDP78-05867A000518420005-5

PHOTO NO. 1106946

LOT NO. 546461

LATITUDE 3647 E

LONGITUDE 3647 E

Approved For Release 2000/05/01 : CIA-RDP78-05867A000518420005-5

AREA NO	SUBJECT	SUBJECT	SUBJECT	SUBJECT	SUBJECT	SUBJECT	SUBJECT	SUBJECT
KE	COZ	CFW	CZY					
K A J	A D	O		10	A D M I N I S T R A T			
I O N	H Q S			30	(L F T)		25	M A S A I M
O R A N	(F G)			20				

FR ~~THE~~ LDAMAT SECTION

25X1A

DATE OF PHOTO	TYPE	QUALITY	CLASS	NO. OF CARDS	SOURCE OF PHOTO
Nov 65	4	2	3	3	[REDACTED]

CAPTIONED BY [Signature]

Approved For Release 2000/05/01 : CIA-RDP78-05867A000518420005-5

Approved For Release 2000/05/01 : CIA-RDP78-05867A000518420005-5

PHOTO NO. 1106947 REFERENCE 546461 LATITUDE 2427E LONGITUDE

COUNTRY	PROVINCE	SUBJECT	SUBJECT	SUBJECT	SUBJECT	SUBJECT	SUBJECT	SUBJECT
KE	93v B	COR	CSD	C28				
K A J	1	A D O		10	A D M	N	15	S I R A T
1 2 N	25	H Q S	(D G)	30			35	M A S A I M
O R A N	45	F G		50				

FR LDANAT SECTION.

DATE OF PHOTO	TYPE	QUALITY	CLASS	NO. OF CARDS	SOURCE OF PHOTOGRAPH
Nov 65	4	2	3	3	[REDACTED]

25X1A  
[REDACTED]

Approved For Release 2000/05/01 : CIA-RDP78-05867A000518420005-5



PHOTO NO. 1106948

Approved For Release 2000/05/01 : CIA-RDP78-05867A000518420005-5


AREA REFERENCE: 596401

LATITUDE: 3649E

COUNTRY: PROVINCE: 932B

AREA NO	SUBJECT	SUBJECT	SUBJECT	SUBJECT	SUBJECT	SUBJECT	SUBJECT	SUBJECT	SUBJECT
KE	COL	C80	C77						
KAJIA	AD			ADM					
ION	HA		(B)						
RAN	FR								

(0,8) 25X1A



DATE OF PHOTO	TYPE	QUALITY	CLASS	NO. OF CARDS	SOURCE OF
Nov 65	4	2	3	3	

CAPTIONED BY: [Signature]

Approved For Release 2000/05/01 : CIA-RDP78-05867A000518420005-5

PHOTO NO. 1106349  
 APPROVED FOR RELEASE 2000/05/01: CIA-RDP78-05867A000518420005-5  
 LONGITUDE 3649E

AREA NO	SUBJECT	SUBJECT	SUBJECT	SUBJECT	SUBJECT	SUBJECT	SUBJECT	SUBJECT
KE	C06	C80	C78					
K A J	1	A D O		10	A D M I N	15	S T R A T	20
I O N	25	H Q S	1 B	30	61	35	M A S A I	40
R A N	45	I R	1 C	30	D E M A T	SECTION (FC)		

DATE OF PHOTO	TYPE	QUALITY	CLASS	NO. OF CARDS	SOURCE OF PHOTO
Nov 65	4	2	3	3	(redacted)

CLASSIFICATION Approved For Release 2000/05/01: CIA-RDP78-05867A000518420005-5

Approved for Release 2000/05/01 : CIA-RDP78-05867A000518420005-5

PHOTO NO. 1106950

LOT NO. P-1385-66

LATITUDE 20 06' N LONGITUDE 37 33 E

COUNTRY UR PROVINCE 249A

AREA NO	N	ALB	ALB	AL4						
Z	H	D	A	N	O	V				
L	E	S	O	S	,	D	3	-	17	9
T	T	H	E			N	O	R	T	H
E R N BREAKWATER										
IN THE AVANPORT.										

DATE OF PHOTO 4 Dec 65 TYPE 4 QUALITY 2 CLASS C NO. OF CARDS 3

CAPTIONED BY [Signature]

CLASSIFICATION Approved for Release 2000/05/01 : CIA-RDP78-05867A000518420005-5

FORM NO. 174 USE PREVIOUS EDITIONS

PHOTO ANALYSIS REPORT 25X1A

Approved For Release 2000/05/01 : CIA-RDP78-05867A000518420005-5

PHOTO NO. 1106951

P-1385-66

LATITUDE 37 33 E

COUNTRY UR

PROVINCE 249A

AREA NO	N 909	SUBJECT	SUBJECT	SUBJECT	SUBJECT	SUBJECT	SUBJECT	SUBJECT	SUBJECT
	Z H D A N O V								
	S S A L V A G E								
	U N D E R W A Y								

ATLANTIC - CLAS  
 TUG ATLANT  
 IN THE HARBOR.

25X1A

30

DATE OF PHOTO	TYPE	QUALITY	CLASS	NO. OF CARDS
4 Dec. 65	4	2	C	1

CAPTIONED BY [Signature]

Approved For Release 2000/05/01 : CIA-RDP78-05867A000518420005-5

Approved for Release 2000/05/01 : CIA-RDP78-05867A000518420005-5

PHOTO NO. 3	1106952	LOT NO. P-1385-66	PROVINCE	LATITUDE	LONGITUDE
COUNTRY	UR				
AREA NO	N	AL4	ALA	AL9	AG8
	Y	Y	Y	Y	Y
	15	10	10	15	20
	15	20	20	25	30
	35	40	40	45	50
	55	60	60	65	70
	75	80	80	85	90
	95	100	100	105	110
	115	120	120	125	130
	135	140	140	145	150
	155	160	160	165	170
	175	180	180	185	190
	195	200	200	205	210
	215	220	220	225	230
	235	240	240	245	250
	255	260	260	265	270
	275	280	280	285	290
	295	300	300	305	310
	315	320	320	325	330
	335	340	340	345	350
	355	360	360	365	370
	375	380	380	385	390
	395	400	400	405	410
	415	420	420	425	430
	435	440	440	445	450
	455	460	460	465	470
	475	480	480	485	490
	495	500	500	505	510
	515	520	520	525	530
	535	540	540	545	550
	555	560	560	565	570
	575	580	580	585	590
	595	600	600	605	610
	615	620	620	625	630
	635	640	640	645	650
	655	660	660	665	670
	675	680	680	685	690
	695	700	700	705	710
	715	720	720	725	730
	735	740	740	745	750
	755	760	760	765	770
	775	780	780	785	790
	795	800	800	805	810
	815	820	820	825	830
	835	840	840	845	850
	855	860	860	865	870
	875	880	880	885	890
	895	900	900	905	910
	915	920	920	925	930
	935	940	940	945	950
	955	960	960	965	970
	975	980	980	985	990
	995	1000	1000	1005	1010

DATE OF PHOTO	TYPE	QUALITY	CLASS	NO. OF COPIES
4 Dec-65	4	2	C	5
CAPTION: <i>WJ</i>				

25,30 25X1A

PHOTO NO. 1106953  
 LOT NO. P-1385-66  
 REFERENCE : CIA-RDP78-05867A000518420005-5  
 LATITUDE  
 LONGITUDE

COUNTRY	UR	PROVINCE						
AREA NO.	N 3CG	SUBJECT						
	S O - I		C L A S S	S	S C	P E N D.	N	
	O. I 9 7		A N C H O R E D			I N	T H	
	E K E R C H		S T R A I T.					

25X1A

3,30



DATE OF PHOTO	TYPE	QUALITY	CLASS	NO. OF CARDS
5 Dec. 65	4	2	C	1

CAUTIONED BY [Signature]

Approved For Release 2000/05/04 : CIA-RDP78-05867A000518420005-5

PHOTO NO. 5	1106954	LOT NO. P-1385-66	LONGITUDE						
COUNTRY	UR	PROVINCE							
AREA NO	N	SUBJECT	3CG	SUBJECT		SUBJECT		SUBJECT	
	S	10	CLASIS	5	S	15	PIEN D.	20	
	O.	25	ANCHOREID	30		35	IN	40	
	E	45	STRAIT.	50					

25X1A

3,30

DATE OF PHOTO	TYPE	QUALITY	CLASS	NO. OF CARDS
5 Dec. 65	4	2	C	1

CLASSIFIED BY: [Signature]



Approved For Release 2000/05/04 : CIA-RDP78-05867A000518420005-5

Approved for Release 2000/05/01 : CIA-RDP78-05867A000518420005-5

FIELD NO. 1106956 P-1385-66 LATTITUDE 42 LONGITUDE 37 47 E

COUNTRY UR PROVINCE 249D

AREA NO N SUBJECT AM9 SUBJECT ALH SUBJECT SIBIR

N O V O R O S S I Y S K S I B I R

C L A S S R E F R I G E R A T E D

R A N S P O R T V I K T O R L Y A G I N

MOORED AT THE COLD-STORAGE QUAY.

pt. 2 of 4-pt. pan. see C.I.A.

25X1A

DATE OF PHOTO	TYPE	QUALITY	CLASS	NO. OF CARDS
9 Dec. 65	4	2	C	2



CLASSIFICATION Approved for Release 2000/05/01 : CIA-RDP78-05867A000518420005-5

PHOTO ANALYSIS REPORT



Approved For Release 2000/05/01 : CIA-RDP78-05867A000518420005-5

PHOTO NO. 1106957  
 LOT NO. P-1385-66  
 COUNTRY UR  
 PROVINCE 249D  
 LATITUDE 64-43-1  
 LONGITUDE

AREA NO	SUBJECT	SUBJECT	SUBJECT	SUBJECT	SUBJECT	SUBJECT	SUBJECT
	NALA	G2G	3C2	AG8		15	TWO
	NOVOROSISSIYISK					20	PO
	-2-CLASS					25	DISTRICT
	ONE W/PEND.					30	YIP
POLUCHAT - 1-CLASS DISTRICT YP, ONE W/PEND. NO. 375.							

pt. 3 of 4-pt. pan. See C.I.A.

25X1A

3, 2, 2

DATE OF PHOTO	TYPE	QUALITY	CLASS	NO. OF CARDS
9 Dec.	65	4	2	C 4

CAPTIONED BY *OO of*

1 Jan 56 174

Approved for Release 2000/05/01 : CIA-RDP78-05867A000518420005-5

PHOTO NO. 1106958

LOT NO. P-1385-66

LONGITUDE 37 47 E

COUNTRY	UR		PROVINCE	2470		SUBJECT	SUBJECT	SUBJECT	SUBJECT
AREA NO	N	ALA	C26	AG8	3CG			15	TW O
	3	R O	S S	10	S I A			20	S O
	25	C L A S S	S	30	S C ' S			35	M O R E D
	45	T H E	B A C K	50				40	O F T H E T I M B E R
									B A S I N .

pt. 4 of 4-pt. pan. see CIA.

25X1A

3,7,25

DATE OF PHOTO	TYPE	QUALITY	CLASS	NO. OF CARDS
9 Dec. 65	4	2	C	4

CAPTIONED BY [Signature]

CLASSIFICATION CONFIDENTIAL FOREIGN DIS

Approved for Release 2000/05/01 : CIA-RDP78-05867A000518420005-5

1 Jun 64

Approved For Release 2000/05/01 : CIA-RDP78-05867A000518420005-5

PHOTO NO. 1106980

LOT NO. P145066

MAP REFERENCE C 28 36

LONGITUDE 118420005-5

COUNTRY

PROVINCE 440C

AREA NO	SUBJECT	SUBJECT	SUBJECT	SUBJECT	SUBJECT	SUBJECT	SUBJECT	SUBJECT	SUBJECT
IN	AAV	AAV	AAV	AAV					
NEW	DE	CH							
TION									
PUN									

25X1A

24.29

DATE OF PHOTO	TYPE	QUALITY	CLASS	NO. OF CARDS	SOURCE
Feb-Mar 64	C	2	3	4	[REDACTED]

CLASSIFICATION Approved For Release 2000/05/01 : CIA-RDP78-05867A000518420005-5

PHOTO ANALYSIS REPORT

FORM NO. 1-74 USE PREVIOUS EDITIONS

PHOTO NO. 110696i

LOT NO. P140066

MAP REFERENCE C 2704

LONGITUDE 105 18 42

COUNTRY	AREA NO	SUBJECT	SUBJECT	SUBJECT	SUBJECT	SUBJECT	SUBJECT	SUBJECT	SUBJECT
	IN	EPO	C70	C26		BHU	15	TAN	20
		5	10	30		35		E	60
	KAL	MAP	ON	G					
	P?	25	30	35					
		45							

PROVINCE 553B

DATE OF PHOTO	TYPE	QUALITY	CLASS	NO. OF SLIDS	SOURCE
Feb-Mar 64	4	2	3	3	[REDACTED]
CAPTIONED BY [Signature]					

25X1A

(7.8)

CLASSIFICATION



Approved For Release 2000/05/01 : CIA-RDP78-05867A000518420005-5

PHOTO NO.	1106963	PROVINCE	C 0382	LATITUDE	113 51E	LONGITUDE	
COUNTRY							
AREA NO	CH	SUBJECT	AHV	SUBJECT	DID	SUBJECT	
	L I N		H A B I E N				B E C T I D N
	F T I		K M				R E D F L A G C A N A
	L B L T		B Y				D A - C H A I B R I G A D E

DATE OF PHOTO	TYPE	QUALITY	CLASS	NO. OF CARDS	SOURCE OF PHOTOGRAPH
16/6		2	4	2	CHINA RECONSTRUCT
					NO. 3, 1966
CAPTIONED BY					
X.B					

PHOTO NO. 1106961	LOT NO. 1-1117-1	PROVINCE A 0496	LATITUDE 36N	LONGITUDE 104 08E
COUNTRY	SUBJECT	SUBJECT	SUBJECT	SUBJECT
AREA NO H	AH2	C63	(NR)	SU
TANG	TZU	P	EN	MEMBE
NG	LIN	COM	MEMBE	MEMBE
RB	PREPARING	FERTILIZER		
<del>SECRET</del>				
DATE OF PHOTO	TYPE	QUALITY	CLASS	NO. OF CARDS
	F	2	4	2
CAPTIONED BY R.P.			SOURCE OF PHOTOGRAPH CIA/DPD	

Approved For Release 2000/05/01 : CIA-RDP78-05867A000518420005-5

PHOTO NO. 1106965  
 LOT NO. P-1198-66  
 PROVINCE A0496  
 LATITUDE 104.08E  
 LONGITUDE

AREA NO	SUBJECT	SUBJECT	SUBJECT	SUBJECT	SUBJECT	SUBJECT	SUBJECT
CH	AH2						
TANG	-T	ZU	-	PIEN	(NR)		BU
NG	-L	IN		COMMUNE			MEMBER
R							

CARRYING HUMUS MIXED WITH SOIL TO FIELD.

DATE OF PHOTO	TYPE	QUALITY	CLASS	NO. OF CARDS	SOURCE OF PHOTOGRAPH
16 9	4	2	4	1	CHINA RECONSTRUCTED NO. 3, 1966
CAPTIONED BY					
REB					



PHOTO NO. 1106966 COORDINATE 112 00Z

AREA NO. CH PROVINCE C 0285 SUBJECT DIB DIF

INNER MONGOLIA NEW

SHELTER BELT PLANTED

BY DANGL-PUTI BRIGADE

ALONG LOWER REACHED OF YIN R NR

LIAONING BORDER

DATE OF PHOTO	TYPE	QUALITY	CLASS	NO. OF CARDS	SOURCE OF PHOTOGRAPH
<u>1, 24</u>	<u>8</u>	<u>2</u>	<u>7</u>	<u>5</u>	<u>CHINA</u>
CAPTIONED BY <u>MLD</u>					

Approved For Release 2000/05/01 : CIA-RDP78-05867A000518420005-5

PHOTO NO. 1106967 LOT NO. P-1198-66 LATITUDE 121 28 E LONGITUDE

COUNTRY	PROVINCE	SUBJECT	SUBJECT
AREA NO. CH	SUBJECT AFD	SUBJECT SHANG - HAI	SUBJECT
SHANG - HAI	WRI BT	WATCH	PLT
IRBP RANGE			

*left*

DATE OF PHOTO	TYPE	QUALITY	CLASS	NO. OF CARDS	SOURCE OF PHOTOGRAPH
16 6	1	2	4	1	China Reconstructs NO. 3, 1966
CAPTIONED BY					
J.E.B.					

Approved For Release 2000/05/01 : CIA-RDP78-05867A000518420005-5