

Approved for Release 2000/05/01 : CIA-RDP78-05867A000518420008-2

PHOTO NO 1107071

1-1336-

25X1A

COUNTRY	PROVINCE	LATITUDE	LONGITUDE
AREA NO	SUBJECT	SUBJECT	SUBJECT
CH	AYE		
HANG	CHOU	MIN	SHAN
MEN	THERMAL	RWR	ALT

25X1C

7/17

25X1A

DATE OF PHOTO	TYPE	QUALITY	CLASS	NO. OF CARDS	SO
Aug 16 67	4	3	3	1	

CLASSIFICATION

CAPTIONED BY

05/01 : CIA-RDP78-05867A000518420008-2

Approved For Release 2009/05/01 : CIA-RDP78-05867A000518420008-2

PHOTO NO. 1107072

COUNTRY	PROVINCE	SUBJECT		SUBJECT		SUBJECT		SUBJECT	
CH		AGZ							
		10							
		20							
		30							
		40							
		50							
		60							
		70							
		80							
		90							
		100							

ILLEGIB

DATE OF PHOTO	TYPE	QUALITY	CLASS	NO. OF CARDS	SC
NOV 6	ILLEGIB	2		2	
CAPTIONED BY					

Approved

05/01 : CIA-RDP78-05867A000518420008-2

PHOTO NO. 1107074

REF ID: A66

LATITUDE 121 28E

25X1A

COUNTRY	PROVINCE	SUBJECT	SUBJECT	SUBJECT	SUBJECT	SUBJECT	SUBJECT	SUBJECT
CH		AGF	AGZ					
		SHAN	6	HA	1		INDUSTRIAL	
		EXHIBITION					MA	

25X1C

10, 21

25X1A

DATE OF PHOTO	TYPE	QUALITY	CLASS	NO. OF CARDS
NOV 6 5 1		2	3	2

CAPTIONED BY RFB

CLASSIFICATION CONF/APPR

Approved for Release 2000/05/01 : CIA-RDP78-05867A000518420008-2

PHOTO NO.	1107075	REFERENCE	P-1335-66	LATITUDE	13 28 E	LONGITUDE	13 28 E
COUNTRY		PROVINCE					25X1A
AREA NO.	CH	SUBJECT	AGFAGZ	SUBJECT		SUBJECT	
	D'HANG		-HAI		INDUSTRIA		
	L		EXHIBITION		UVI		MA
	H						

DATE OF PHOTO	NOV 6 5	TYPE	1	QUALITY	2	CLASS	3	NO. OF CARDS	
CLASSIFICATION	Conf/Adpt	CAPTIONED BY		RFB					
FORM NO.	174	705/01 : CIA-RDP78-05867A000518420008-2							

TO ANALYSIS REPORT

Approved for Release 2000/05/01 : CIA-RDP78-05867A000518420008-2

PHOTO NO. 1107376

AREA NO	SUBJECT	SUBJECT	SUBJECT	SUBJECT	DATE	TIME	LOCATION	COORDINATES
CH	AGZ	AS6			18		INDONESIA	20
					10			
					30			
					35		HORIZO	40
					45		MACH MODEL	

(T)-68

ILLEGIB

ILLEGIB

DATE OF PHOTO	TYPE	QUALITY	CLASS	NO. OF CARDS
				33

CLASSIFICATION
TOP SECRET

00/05/01 : CIA-RDP78-05867A000518420008-2
PHOTO ANALYSIS REPORT

Approved For Release 2000/05/01 : CIA-RDP78-05867A000518420008-2

PHOTO NO.	1107377	PROVINCE	[REDACTED]	LATITUDE	131 28 E	LONGITUDE	25X1A
COUNTRY							
AREA NO.	CH	SUBJECT	AGF	SUBJECT	AG2	SUBJECT	AS9
	B H A N G - H A I						I N D U S T R I A
	L E X H I B I T I O N						D U R R E T
	L A T H E						

DATE OF PHOTO	NOV 6 5 1	TYPE	1	QUALITY	2	CLASS	3	NO. OF CASES	3
CLASSIFICATION	Conf/Appro	CAPTIONED BY	[REDACTED]	[REDACTED]					

0705701 : CIA-RDP78-05867A000518420008-2
 PHOTO ANALYSIS REPORT

PHOTO NO: 1107078 REFERENCE: P-1335-61 LATITUDE: 28°5' LONGITUDE: 104°20'08-2

COUNTRY: [REDACTED] PROVINCE: [REDACTED] 25X1A

AREA NO	SUBJECT	SUBJECT	SUBJECT	SUBJECT	SUBJECT	SUBJECT	SUBJECT
CH	AGF	AGZ	A56				
S H A N G - H A I							
L E X H I B I T I O N							
A L B O R D E R							

25X1C 10, 21 25X1A

DATE OF PHOTO	TYPE	QUALITY	CLASS	NO. OF CARDS
NOV 65	1	2	3	3

CLASSIFICATION: [REDACTED] CAPTIONED BY: [REDACTED]

Approved For Release 2000/05/01 : CIA-RDP78-05867A000518420008-2

PHOTO NO. 1107379

REF ID: A7-1335-616

LATITUDE

LONGITUDE

COUNTRY 25X1A PROVINCE [REDACTED] SUBJECT SUBJECT

AREA NO	SUBJECT	SUBJECT	SUBJECT	SUBJECT	SUBJECT	SUBJECT	SUBJECT
CH	AGF	AGZ	AS6				
SHANGHAI				INDUSTRIAL			
EXHIBITION				VERTICAL			
LEFINE				BORING MACH			
MODEL G716							

25X1C

25X1A

10, 21

DATE OF PHOTO	TYPE	QUALITY	CLASS	NO. OF CARDS
NOV 6 5 1		2	3	3

CLASSIFICATION CONFIDENTIAL

CAPTIONED BY ZEB

FORM NO. 174 1 Jan 54

USE PREVIOUS EDITIONS

Approved For Release 2000/05/01 : CIA-RDP78-05867A000518420008-2 PHOTO ANALYSIS REPORT

Approved for Release 2000/05/01 : CIA-RDP78-05867A000518420008-2

PHOTO NO. 1107080

1-1335-66

LATITUDE 131 28 E

25X1A


COUNTRY	PROVINCE	SUBJECT	SUBJECT	SUBJECT	SUBJECT	SUBJECT	SUBJECT	SUBJECT
CH	AGF	AGZ	AS3					
SHANG	HA							
LEX	BIT	OW						
EAR	HOB	BING						

25X1A

25X1C

10, 21

DATE OF PHOTO	TYPE	QUALITY	CLASS	NO. OF CARDS
NOV 6 5 1		2	3	3



CLASSIFICATION CONFIDENTIAL

Approved for Release 2000/05/01 : CIA-RDP78-05867A000518420008-2

PHOTO ANALYSIS REPORT

Approved For Release 2000/05/07 : CIA-RDP78-05867A000518420008-2

PHOTO NO. 1107083 REFERENCE R-1335-66 LATITUDE 25X1A LONGITUDE 31 28E

COUNTRY	PROVINCE	SUBJECT	SUBJECT	SUBJECT	SUBJECT	SUBJECT	SUBJECT
CH		AGF	AGZ	ASP			
SHAN G - H A I					INDUSTRIA		
L EXHIBITION					RADIAZ		
DRILL							

Box # 3 [unclear] [unclear]

25X1C 10, 21 25X1A

DATE OF PHOTO	TYPE	QUALITY	CLASS	NO. OF CARDS	NO.
NOV 6 5	1	2	3	3	

CLASSIFICATION CONF

CAPTIONED BY RB

05/01 CIA-RDP78-05867A000518420008-2

PHOTO ANALYSIS REPORT

Approved for Release 2000/05/01 : CIA-RDP78-05867A000518420008-2

PHOTO NO. 1107081

AREA NO	SUBJECT	SUBJECT	SUBJECT	SUBJECT	SUBJECT	SUBJECT	SUBJECT
CH	AGZ	ASD					
JHANN							
E							
SAL	MILLING						

ILLEGIB

DATE OF PHOTO	TYPE	QUALITY	CLASS	NO. OF CARDS
				31

Approved for Release 2000/05/07 : CIA-RDP78-05867A000518420008-2

PHOTO NO. 1107082

P-1335-66

LATITUDE 12 28E

25X1A

COUNTRY	PROVINCE	SUBJECT	SUBJECT	SUBJECT	SUBJECT	SUBJECT	SUBJECT
CH		AGF	AGZ	ASD			
\$ H A N G - H A I		I N D U S T R I A		L E X H I B I T I O N : U N I V E			
R \$ A L \$		M I L L I N G M A C H		M O D E L X 6 2 W			

25X1C

10, 21

25X1A

DATE OF PHOTO	TYPE	QUALITY	CLASS	NO. OF CARDS	SC
NOV 65	1	2	3	3	

CLASSIFICATION CONF

CAPTIONED BY FEB

PHOTO ANALYSIS REPORT 5701 CIA-RDP78-05867A000518420008-2

Approved For Release 2000/05/01 : CIA-RDP78-05867A000518420008-2

PHOTO NO. 1107089

REF ID: A665-65

COUNTRY

PROVINCE 252 B

AREA NO HU

SUBJECT AIT A61

FRIENDSHIP PIPELINE
LAID WELDED TOGETHER
ALONG DANUBE FOR UNDER-
WATER PIPELINE

25X1C

16

DATE OF PHOTO	TYR	QUALITY	CLASS	NO. OF COPIES
61	4	2	3	2

CLASSIFICATION

CAPTIONED BY *Nmf*

Approved For Release 2000/05/01 : CIA-RDP78-05867A000518420008-2

PHOTO NO. 1107084


Approved for Release 2000/05/01 : CIA-RDP78-05867A000518420008-2

MAP REFERENCE P1665-65 LATITUDE 16° 44' N LONGITUDE 106° 10' E

COUNTRY	PROVINCE	SUBJECT	SUBJECT	SUBJECT	SUBJECT	SUBJECT	SUBJECT
HU	252 B	A16					
SEZONY			ATMOSPHERIC				
LANT		AT	OIL	REFINERY			
WORKS							

16 25X10

DATE OF PHOTO	TYPE	QUALITY	CLASS	NO. OF CARDS
[6 2]	4	2	3	1



CLASSIFICATION Approved for Release 2000/05/01

CAPTIONED BY Amt

Approved for Release 2000/05/01 : CIA-RDP78-05867A000518420008-2

Approved For Release 2000/05/01 : CIA-RDP78-05867A000518420008-2

PHOTO NO. 1107085


MAP REFERENCE P/665-63

LATITUDE 44°N 18°E
LONGITUDE

COUNTRY	PROVINCE 252 B															
AREA NO. HV	SUBJECT A16	SUBJECT	SUBJECT	SUBJECT	SUBJECT	SUBJECT	SUBJECT									
S	Z	O	N	Y	A	T	M	O	S	P	H	E	R	I	C	P
L	A	N	T	A	O	I	L	R	E	F	I	N	E	R	Y	
W	O	R	K	S												

25X10

16.23



DATE OF PHOTO	TYPE	QUALITY	CLASS	NO. OF COPIES
16 27 1	1	2	3	1

CAPTIONED BY Amf

Approved For Release 2000/05/01 : CIA-RDP78-05867A000518420008-2

Approved For Release 2000/05/01 : CIA-RDP78-05867A000518420008-2

PHOTO NO. 1107087

71666-60

MAP REFERENCE

LATITUDE

LONGITUDE

COUNTRY	PROVINCE 252 B						
AREA NO	HU	AT	A16	A6P			
	HEAVY-DUTY				EXCAVATOR		
	DIGGING				FRIENDSHIP		
	PIPELINE						

25X1C

DATE OF PHOTO	TYPE	QUALITY	CLASS	NO. OF COPIES
61	4	2	3	2

16, 25
CAPTIONED BY Arnt

Approved For Release 2000/05/01 : CIA-RDP78-05867A000518420008-2

FORM NO. 174 1 Jun 66

USE PREVIOUS EDITIONS

PHOTO ANALYSIS REPORT

GPO 871-242

Approved For Release 2000/05/01 : CIA-RDP78-05867A000518420008-2

PHOTO NO. 1107988 REFERENCE P1663-60 LATITUDE LONGITUDE

COUNTRY PROVINCE 252 B

AREA NO HU SUBJECTS A1 A6P A61 PIPELINE

FRIENDSHIP LAID WELDED TOGETHER

ALONG DANUBE FOR UNDER-

WATER PIPELINE

25X1C

16, 25

DATE OF PHOTO	TYPE	QUALITY	CLASS	NO. OF CARDS
61	4	2	3	3



CAPTIONED BY Nmt

Approved For Release 2000/05/01 : CIA-RDP78-05867A000518420008-2

Approved For Release 2000/05/01 : CIA-RDP78-05867A000518420008-2

PHOTO NO. 1107090

71665-65

LATITUDE LONGITUDE

COUNTRY PROVINCE 252 B

AREA NO	SUBJECT	SUBJECT	SUBJECT	SUBJECT	SUBJECT	SUBJECT	SUBJECT	SUBJECT
HU	AJT	A61						
FRIENDSHIP PIPELINE								
LAID WELDED TOGETHER								
ALONG DANUBE FOR UNDER-								
WATER PIPELINE								

25X1C

16.25

DATE OF PHOTO	TYPE	QUALITY	CLASS	NO. OF CARDS
	61	4	2	3 2

CLASSIFICATION CAPTION BY Nmt

Approved For Release 2000/05/01 : CIA-RDP78-05867A000518420008-2

Approved For Release 2000/05/01 : CIA-RDP78-05867A000518420008-2

PHOTO NO. 1107891

P1665-65

LATITUDE
LONGITUDE

COUNTRY PROVINCE 252 B

AREA NO	SUBJECT	SUBJECT	SUBJECT	SUBJECT	SUBJECT	SUBJECT	SUBJECT	SUBJECT
HU	AJT	X6P						
FRIENDSHIP PIPELINE								
LAID WELDED TOGETHER								
ALONG DANUBE FOR UNDER-								
WATER PIPELINE								

25X1C

16.25

DATE OF PHOTO	TYPE	QUALITY	CLASS	NO. OF CARDS
61	4	2	3	2

CAPTIONED BY
Nmf

Approved For Release 2000/05/01 : CIA-RDP78-05867A000518420008-2

PHOTO NO: 1107053

Approved For Release 2000/05/01 : CIA-RDP78-05867A000518420008-2

P/1665-63

COUNTRY	PROVINCE 252 B						
AREA NO	HU	A16					
SUBJECT	SZAZ	H A	L O M B A T T A				P R E S
SUBJECT	S U R E	T E S T I N G	O F				F R I E
SUBJECT	N D S H I P	P I P E L I N E	A T				O I L
SUBJECT	REFINERY						

16 25X10

DATE OF PHOTO	TYPE	QUALITY	CLASS	NO. OF CARDS
63	1	2	3	1
CLASSIFICATION				CAPTIONED BY
Conf				Nmf



FORM NO. 174 1 Jun 54

Approved For Release 2000/05/01 : CIA-RDP78-05867A000518420008-2

PHOTO ANALYSIS REPORT

GPO 871-285

Approved For Release 2000/05/01 : CIA-RDP78-05887A000518420008-2

PHOTO NO. 1107094

LOT NO. P1665-65

LATITUDE 43 40 N LONGITUDE 23 18 E

AREA NO	BU	SUBJECT	CHA	SUBJECT	CIQ	SUBJECT	INTERNATIONAL	SUBJECT	SUBJECT	SUBJECT	SUBJECT
	SOFIA						REST				
							HOME				
							LOCATED				
							ON				
							BLACK				
							SEA				
							COAST.				

25X1C

7, 10

DATE OF PHOTO	TYPE	QUALITY	CLASS	NO. OF COPIES
[65]	4	2	3	2

Approved For Release 2000/05/01 : CIA-RDP78-05887A000518420008-2

PHOTO ANALYSIS REPORT

PHOTO NO. 1107005 Approved For Release 2000/05/01 : CIA-RDP78-05386A000538420008-2

COUNTRY PROVINCE 322A

AREA NO BU SUBJECT CHA CIA

SOFIA INTERNATIONAL REST HOME OF JOURNALISTS LOCATED ON BLACK SEA COAST.

DATE OF PHOTO TYPE QUALITY CLASS NO. OF COPIES 7 25X1C [65] 4 2 3 2

CLASSIFICATION CAPTIONED BY Approved For Release 2000/05/01 : CIA-RDP78-05386A000538420008-2

Approved For Release 2000/05/01 : CIA-RDP78-05867A000518420008-2

76

Approved For Release 2000/05/01 : CIA-RDP78-05867A000518420008-2

Approved For Release 2000/05/01 : CIA-RDP78-05867A000518420008-2

PHOTO NO. 1107397 ^{LOT No.} P16105-65 LATITUDE 52° 15' N LONGITUDE 21° 00' E

COUNTRY	PROVINCE	SUBJECT	SUBJECT	SUBJECT	SUBJECT	SUBJECT	SUBJECT
	168 D						
AREA NO	SUBJECT	SUBJECT	SUBJECT	SUBJECT	SUBJECT	SUBJECT	SUBJECT
PO	AGG	AGG					
WARSAW			PORTAL			CRANE	
WINI	HARBOR		AREA				

DATE OF PHOTO	TYPE	QUALITY	CLASS	NO. OF CARDS
565	4	2	3	2



Approved For Release 2000/05/01 : CIA-RDP78-05867A000518420008-2

PHOTO NO.	1107098	PROVINCE	Boyer						
COUNTRY		SUBJECT	AKM	D	D				
AREA NO	IR	SUBJECT							
	F	IR	U	Z	K	U	H	10	
								15	
								20	
								25	
								30	
								35	
								40	
								45	

25X1C

DATE OF PHOTO	TYPE	QUALITY	CLASS	NO. OF CARDS	SOURCE OF PHOTO
Nov 65	U	2	3	2	
CAPTIONED BY					



Approved For Release 2000/05/01 : CIA-RDP78-05867A000518420008-2

Approved For Release 2000/05/01 : CIA-RDP78-05867A000518420008-2

PHOTO NO.	1107099		AREA REFERENCE	1193		LATITUDE	E		LONGITUDE	E	
COUNTRY			PROVINCE	Bo428							
AREA NO	IR	SUBJECT	AKG	SUBJECT	DED	SUBJECT	DWR	SUBJECT		SUBJECT	
	V	E	R	E	S	K	R	R	B	R	D
	T		V		L	L	E	Y			


DATE OF PHOTO	Nov 65	TYPE	4	QUALITY	✓	CLASS	3	NO. OF CARDS	3	SOURCE OF PHOTO	25X1C
CAPTIONED BY [Signature]											

PHOTO NO. 1107100
 Approved For Release 2000/05/01 : CIA-RDP78-06867A000518420008-2

COUNTRY		PROVINCE							
AREA NO		SUBJECT	SUBJECT	SUBJECT	SUBJECT	SUBJECT	SUBJECT	SUBJECT	SUBJECT
IR		AKQ							
P4	L	-	1	-	SEF	1	D		
								R	R
									S
									T
									A
									T

(7.27)

25X1C



DATE OF PHOTO	TYPE	QUALITY	CLASS	NO. OF CARDS	SOURCE OF PHOTO
Nov 65	4	2	3	1	

CLASSIFICATION
 Approved For Release 2000/05/01 : CIA-RDP78-05867A000518420008-2
 PHOTO ANALYSIS REPORT

Approved For Release 2000/05/01 : CIA-RDP78-05867A000518420008-2

PHOTO NO.	1107101	PROVINCE	D 0338														
AREA NO	IR	SUBJECT	AKS	SUBJECT	AKM	SUBJECT	AKL	SUBJECT		SUBJECT		SUBJECT		SUBJECT		SUBJECT	
	PUL		3		1		SEF		10		D		15		IR		20
	D		25		H		Y		30		Y		35		A		40
	H		45		O		U		50		A				R		
	U				S		E								E		
	S				E										A		

DATE OF PHOTO	TYPE	QUALITY	CLASS	NO. OF CARDS	SOURCE
Nov 65	4	2	3	3	[REDACTED]
CAPTIONED BY					


Approved For Release 2000/05/01 : CIA-RDP78-05867A000518420008-2

PHOTO NO. 1107102 **Approved For Release 2000/05/01 : CIA-RDP78-05867A000518420008-2**

COUNTRY 1107102 PROVINCE D 0338 LATITUDE _____ LONGITUDE _____

AREA NO	SUBJECT	SUBJECT	SUBJECT	SUBJECT	SUBJECT	SUBJECT	SUBJECT	SUBJECT
<u>IR</u>	<u>C78</u>	<u>C80</u>						
<u>P4</u>	<u>3</u>	<u>11</u>	<u>31</u>	<u>10</u>	<u>D</u>	<u>13</u>	<u>C</u>	<u>20</u>
<u>AT</u>	<u>23</u>	<u>VED</u>		<u>30</u>		<u>35</u>	<u>A</u>	<u>40</u>
	<u>45</u>			<u>50</u>				

25X1C

DATE OF PHOTO	TYPE	QUALITY	CLASS	NO. OF CARDS	SOURCE OF PHOTO
<u>Nov 6 15</u>	<u>v</u>	<u>2</u>	<u>3</u>	<u>2</u>	

CLASSIFICATION Conf CAPTIONED BY [Signature] **Approved For Release 2000/05/01 : CIA-RDP78-05867A000518420008-2**

PHOTO NO. 1107103

COUNTRY	PROVINCE D0338						
AREA NO	IR	SUBJECT AKS	SUBJECT ADM	SUBJECT C26	SUBJECT	SUBJECT	SUBJECT
		5	10	15			20
	PUL	-	S E F I D	(N N)		R R - R	
		25	30	35			40
	D G R I D E		C R O S S I N G				B L
		45	50				
	D G R I						

25X1C

DATE OF PHOTO	TYPE	QUALITY	CLASS	NO. OF CARDS	SOURCE OF PHOTO
Nov 65	4	✓	3	3	[REDACTED]

PHOTO ANALYSIS REPORT

PHOTO NO. 1107101 Approved For Release 2000/05/01 : CIA-RDP78-05867A000518420008-2

COUNTRY PROVINCE C033A

AREA NO	SUBJECT	SUBJECT	SUBJECT	SUBJECT	SUBJECT	SUBJECT	SUBJECT	SUBJECT	SUBJECT
IR	C36								
BABO	L	BAR			GRAND			HOT	
EL									

25X1C

DATE OF PHOTO	TYPE	QUALITY	CLASS	NO. OF CARDS	SOURCE OF PHOTO
Nov 65	4	2	3	1	[REDACTED]


CLASSIFICATION Conf CAPTIONED BY [Signature]

PHOTO NO. **Approved For Release 2000/05/01 CIA-RDP78-05867A000518420008-2** LOT NO. **107703** MAP REFERENCE **CIA-RDP78-05867A** LATITUDE **3605867N** LONGITUDE **000518420008-2**

COUNTRY **IRAN** PROVINCE **C0339**

AREA NO	SUBJECT	SUBJECT	SUBJECT	SUBJECT	SUBJECT	SUBJECT	SUBJECT	SUBJECT	SUBJECT
IR	C0339								
BABOL	3	SAR	10	(N.A)		15	PEACE	20	
CORPS	25	PROJECT	30			35	SCHOOL	40	
BABOL	45	- POSH	50	7 (sic)					

25X1C

DATE OF PHOTO	TYPE	QUALITY	CLASS	NO. OF CARDS	SOURCE OF PHOTO
Nov 65	4	2	3	1	

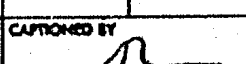
CLASSIFICATION **Conf** CAPTIONED BY 

PHOTO NO. 1 Approved For Release 2000/05/01 : CIA-RDP78-05867A000518420008-2

COUNTRY PROVINCE C033A

AREA NO	SUBJECT	SUBJECT	SUBJECT	SUBJECT	SUBJECT	SUBJECT	SUBJECT	SUBJECT
IR	AH2	CAF						
11	1	(NW)	10	HEMP	18	FARM	20	E
12			30		35		39	
			45					

DATE OF PHOTO	TYPE	QUALITY	CLASS	NO. OF CARDS	SOURCE OF PHOTO
Nov 65	4	2	3	2	(821) 25X1C
CLASSIFICATION Conf			CAPTIONED BY		

PHOTO NO. 1107107 LOT NO. *[Handwritten]* MAP REFERENCE LATTITUDE LONGITUDE
 Approved For Release 2000/05/01 : CIA-RDP78-05867A000518420008-2

COUNTRY PROVINCE *D 0334*

AREA NO	SUBJECT	SUBJECT	SUBJECT	SUBJECT	SUBJECT	SUBJECT	SUBJECT	SUBJECT
<i>IR</i>	<i>C80</i>	<i>C70</i>						
<i>SARI</i>	<i>3</i>	<i>(N)</i>	<i>10</i>	<i>M A Z A N D A R A N I</i>	<i>18</i>			<i>20</i>
<i>F A M</i>	<i>25</i>	<i>LY</i>	<i>30</i>		<i>35</i>			<i>40</i>
	<i>45</i>		<i>50</i>					

DATE OF PHOTO	TYPE	QUALITY	CLASS	NO. OF CARDS	SOURCE OF PHOTO
<i>Nov 65</i>	<i>4</i>	<i>2</i>	<i>3</i>	<i>2</i>	<i>[Redacted]</i>
CLASSIFICATION <i>Conf</i>			CAPTIONED BY <i>[Signature]</i>		

PHOTO NO. *110710R* | LOT NO. *2000105101* | MAP REFERENCE *QIA-RDP 37* | LATITUDE *38* | LONGITUDE *Q5867A000518420008-2*

COUNTRY | PROVINCE *D 0378*

AREA NO	SUBJECT	SUBJECT	SUBJECT	SUBJECT	SUBJECT	SUBJECT	SUBJECT	SUBJECT
<i>IR</i>	<i>CSU</i>	<i>AGP</i>	<i>C70</i>					
<i>P A H L A U I</i>	<i>D E Z H</i>	<i>T U R K O M</i>						
<i>E N W E D D I N G</i>								

25X1C



DATE OF PHOTO	TYPE	QUALITY	CLASS	NO. OF CARDS	SOURCE OF PHOTOS
<i>Nov 65</i>	<i>4</i>	<i>✓</i>	<i>3</i>	<i>3</i>	
CLASSIFICATION <i>Conf</i>				CAPTIONED BY <i>[Signature]</i>	

PHOTO NO. 1 Approved For Release 2000/05/01 : CIA-RDP78-05867A000518420008-2

COUNTRY INDIA PROVINCE A0444

AREA NO	SUBJECT	SUBJECT	SUBJECT	SUBJECT	SUBJECT	SUBJECT	SUBJECT	SUBJECT
<u>IR</u>	<u>CR6</u>	<u>Dx6</u>						
<u>AHWAZ</u>	<u>E</u>		<u>LK6</u>	<u>E</u>		<u>ACR</u>	<u>SS</u>	<u>20</u>
<u>KARUN</u>	<u>R</u>	<u>R</u>	<u>R</u>	<u>R</u>	<u>R</u>	<u>R</u>	<u>R</u>	<u>40</u>
<u>R</u>	<u>O</u>	<u>F</u>	<u>T</u>	<u>O</u>	<u>W</u>	<u>N</u>		

25X1C

DATE OF PHOTO	TYPE	QUALITY	CLASS	NO. OF CARDS	SOURCE
<u>Dec 65</u>	<u>4</u>	<u>✓</u>	<u>3</u>		

CLASSIFICATION Approved For Release 2000/05/01 : CIA-RDP78-05867A000518420008-2

PHOTO NO. 1167111 Approved For Release 2000/05/01 : CIA-RDP78-05867A000518420008-2

COUNTRY PROVINCE *A0444*


AREA NO	SUBJECT	SUBJECT	SUBJECT	SUBJECT	SUBJECT	SUBJECT	SUBJECT	SUBJECT
<i>IR</i>	<i>AKG</i>	<i>AKV</i>						
<i>AHWAZ</i>			<i>10</i>			<i>15</i>		<i>20</i>
				<i>REPORT</i>			<i>CALAND</i>	
	<i>25</i>		<i>30</i>			<i>35</i>		<i>40</i>
			<i>50</i>					

DATE OF PHOTO	TYPE	QUALITY	CLASS	NO. OF CARDS	SOURCE
<i>Dec 65</i>	<i>4</i>	<i>✓</i>	<i>3</i>	<i>2</i>	<i>25X1C</i>
CLASSIFICATION <i>Conf</i>				CAPTIONED BY <i>[Signature]</i>	

Approved For Release 2000/05/01 : CIA-RDP78-05867A000518420008-2

PHOTO NO. 1107112
 REFERENCE: *PHOTO 1119*
 LATITUDE: *42° 29' E*
 LONGITUDE: *42° 29' E*

COUNTRY	PROVINCE	SUBJECT	SUBJECT	SUBJECT	SUBJECT	SUBJECT	SUBJECT	SUBJECT	SUBJECT
	<i>Dodong</i>								
AREA NO	<i>IR</i>	<i>DWB</i>	<i>C44</i>						
	<i>CH</i>	<i>UG</i>	<i>HA</i>	<i>Z</i>	<i>A</i>	<i>M</i>	<i>B</i>	<i>L</i>	<i>F</i>
	<i>R</i>	<i>NW</i>	<i>S</i>	<i>I</i>	<i>D</i>	<i>E</i>	<i>O</i>	<i>F</i>	<i>Z</i>
	<i>T</i>								

(1.7.10) 25X1C


DATE OF PHOTO	TYPE	QUALITY	CLASS	NO. OF CARDS	SOURCE
<i>Dec 65</i>	<i>5</i>	<i>2</i>	<i>3</i>	<i>2</i>	

CLASSIFICATION: *Conf*
 CAPTIONED BY: *[Signature]*

Approved For Release 2000/05/01 : CIA-RDP78-05867A000518420008-2

PHOTO NO. 110 Approved For Release 2000/05/01 : CIA-RDP78-05867A000518420008-2

AREA NO	SUBJECT	SUBJECT	SUBJECT	SUBJECT	SUBJECT	SUBJECT	SUBJECT	SUBJECT	SUBJECT
IR	DUB	CUV							
CHUG	11A		10	B	1	L	15	L	K
RNE	8	1	DE	20	OF	Z	1	G	G
TH				50					

DATE OF PHOTO	TYPE	QUALITY	CLASS	NO. OF CARDS	SOURCE OF
Dec 65	4	✓	3	2	

25X1C
 (1,700)
 [Redacted]

PHOTO NO. 1104110 Approved For Release 2000/05/01 : CIA-RDP78-05867A000518420008-2

COUNTRY PROVINCE Doy... LATITUDE LONGITUDE

AREA NO	SUBJECT	SUBJECT	SUBJECT	SUBJECT	SUBJECT	SUBJECT	SUBJECT	SUBJECT	SUBJECT							
IR	CHU	DOB	DOF													
CH	U	G	11	A	Z	A	M	B	I	L	15	L	K	G	20	F
A	S	E	23	C	A	R	U	I	A	S	33	H	I	L	C	40
			43								50					

25X1C

DATE OF PHOTO	TYPE	QUALITY	CLASS	NO. OF CARDS	SOURCE OF
Dec 65	4	2	3	3	(1.10) [REDACTED]

CLASSIFICATION Approved For Release 2000/05/01 : CIA-RDP78-05867A000518420008-2

PHOTO NO. 1107316

6045-65

LATITUDE 48°17'E
LONGITUDE

COUNTRY	PROVINCE	SUBJECT	SUBJECT	SUBJECT	SUBJECT	SUBJECT	SUBJECT	SUBJECT	SUBJECT
	D 0428								
AREA NO	IR	CHV							
	\$ H U \$ H								
	O L O G I C A L								
	T L E								

25X1C



DATE OF PHOTO	TYPE	QUALITY	CLASS	NO. OF CARDS	SOURCE OF PHOTO
Dec 65	4	✓	3	1	

PHOTO NO. **1167117** **Approved For Release 2000/05/01 : CIA-RDP78-05867A000518420008-2**

COUNTRY **IR** PROVINCE **D. 0428**

AREA NO	SUBJECT	SUBJECT	SUBJECT	SUBJECT	SUBJECT	SUBJECT	SUBJECT	SUBJECT
IR	DOB							
5	11	4	5	10	15	20	25	30
N	C	H	A	R	C	H	A	E
1	5	1	0	20	30	40	50	60
	S	I	O	N	C	A	S	T
								L
								E

25X1C



DATE OF PHOTO	TYPE	QUALITY	CLASS	NO. OF CARDS	SOURCE OF PHOTO
Dec 65	4	2	3	1	
CLASSIFICATION Conf			CAPTIONED BY 		

PHOTO NO. **110711R** **Approved For Release 2000/05/01 : CIA-RDP78-05867A000518420008-2**

COUNTRY **DOY 24** PROVINCE

AREA NO	SUBJECT	SUBJECT	SUBJECT	SUBJECT	SUBJECT	SUBJECT	SUBJECT	SUBJECT
IR	AKB	DOF	A4Q	D33				
A N D I M E	S H K	(N R)	P W R	L	20			
N E B	L K G	F R	R D	T O	D	40		
Z D A M	3	M	L E A F R	ANDIMETHK				

25X1C

(1, 17, 28, 29)



DATE OF PHOTO	TYPE	QUALITY	CLASS	NO. OF CARDS	SOURCE OF
Dec 65	4	23	4		

CAPTIONED BY *[Signature]*

Approved For Release 2000/05/01 : CIA-RDP78-05867A000518420008-2

Approved For Release 2000/05/01 : CIA-RDP78-05867A000518420008-2

PHOTO NO.	1107119	LOT NO.	604565	PROVINCE	Doyu	LATITUDE	19° 15' N	LONGITUDE	102° 45' E
COUNTRY									
AREA NO.	IR	SUBJECT	AVJ D33	SUBJECT		SUBJECT		SUBJECT	
	D I Z	5	R I V E R	10	D A M	19	R E F E R	20	
	V O I R	25	O F	30	D A M	35	L O O K O	40	
	U T	45	P I N T	50					

25X1G

DATE OF PHOTO	Dec 65	TYPE	4	QUALITY	2	CLASS	3	NO. OF CARDS	2	SOURCE OF	[REDACTED]
CAPTIONED BY [REDACTED]											


Approved For Release 2000/05/01 : CIA-RDP78-05867A000518420008-2

PHOTO NO. 110720 **Approved For Release 2000/05/01 : CIA-RDP78-05867A000518420008-2**

COUNTRY _____ PROVINCE Douy

AREA NO	SUBJECT	SUBJECT	SUBJECT	SUBJECT	SUBJECT	SUBJECT	SUBJECT	SUBJECT
<u>1R</u>	<u>AVJ</u>	<u>D33</u>						
<u>D I Z</u>	<u>R I V E R</u>	<u>10</u>	<u>D A M</u>	<u>15</u>	<u>R E S E R</u>	<u>20</u>		
<u>V O I R</u>	<u>23</u>	<u>30</u>	<u>D A M</u>	<u>35</u>	<u>L U G</u>	<u>N</u>	<u>40</u>	<u>F</u>
<u>R D A M</u>	<u>45</u>	<u>50</u>						

25X1C

DATE OF PHOTO	TYPE	QUALITY	CLASS	NO. OF CARDS	SOURCE OF PHOTO
<u>Dec 65</u>	<u>4</u>	<u>2</u>	<u>3</u>	<u>2</u>	

CAPTIONED BY [Signature]

