

PHOTO NO. 1107210  
 Approved For Release 2000/05/04 : CIA-RDP78-05867A000518420011-8  
 LOT NO. P5548-61  
 REFERENCE 2015  
 LATITUDE 5219E  
 LONGITUDE

COUNTRY	PROVINCE	SUBJECT	SUBJECT	SUBJECT	SUBJECT	SUBJECT	SUBJECT	SUBJECT
IR	Bo428	AGC						
AREA NO	10	15	20	25	30	35	40	45
SAR	BANDAN	WEAVING						
ACTORY								

25X1C

DATE OF PHOTO	TYPE	QUALITY	CLASS	NO. OF CARDS	SOURCE OF
Nov 65	1	2	3	1	
CAPTIONED BY					

Approved For Release 2000/05/04 : CIA-RDP78-05867A000518420011-8  
 PHOTO ANALYSIS REPORT

Approved For Release 2000/05/01 : CIA-RDP78-05867A000518420011-8

PHOTO NO. 1107211

MAP REFERENCE

LATITUDE 3° 38' N

LONGITUDE 52° 19' E

COUNTRY		PROVINCE		SUBJECT		SUBJECT		SUBJECT		SUBJECT		SUBJECT	
AREA NO		SUBJECT		SUBJECT		SUBJECT		SUBJECT		SUBJECT		SUBJECT	
IR		AGC											
SARBANDAN				10		WEA		18		VING		20	
ACTORY				30		LK 6		32		W 8 W		40	
				50									

25X1C

DATE OF PHOTO			TYPE	QUALITY	CLASS	NO. OF CARDS	SOURCE OF PHOTO
Nov 65			4	2	3	1	
			CAPTIONED BY				



Approved For Release 2000/05/01 : CIA-RDP78-05867A000518420011-8

PHOTO NO. <b>1107212</b>		LATITUDE <b>5229 E</b>	
COUNTRY		PROVINCE <b>Boyer</b>	
AREA NO. <b>IR</b>	SUBJECT <b>DOD</b>	SUBJECT <b>DOR</b>	SUBJECT <b>DEL</b>
<b>DEL</b>	<b>CH</b>	<b>AH</b>	<b>PR</b>
<b>UD</b>	<b>EH</b>	<b>EN</b>	<b>F</b>
<b>RO</b>	<b>BS</b>	<b>NG</b>	<b>PR</b>

DATE OF PHOTO <b>Nov 65</b>		TYPE <b>4</b>	QUALITY <b>2</b>	CL-ES <b>3</b>	NO. OF CARDS <b>5</b>	SOURCE OF PHOTO <b>(1,28,29)</b>
CAPTIONED BY <b>[Signature]</b>				25X1C		

Approved For Release 2000/05/01 : CIA-RDP78-05867A000518420011-8

PHOTO NO.

1107213

COUNTRY

AREA NO.

IR

SUBJECT

SUBJECT

SUBJECT

SUBJECT

SUBJECT

SUBJECT

SUBJECT

SUBJECT

5

5

10

10

15

15

35

35

23

23

30

30

35

35

40

40

43

43

50

50

25X1C

DATE OF PHOTO

TYPE

QUALITY

CLASS

NO. OF CARDS

SOURCE OF PHOTO

Nov 65

4

2

3

4

CAPTIONED BY

CLASSIFICATION

Approved For Release 2000/05/01 : CIA-RDP78-05867A000518420011-8

FORM NO. 174 USE PREVIOUS EDITIONS

PHOTO ANALYSIS REPORT

Approved For Release 2000/05/01 : CIA-RDP78-05867A000518420011-8

APPROVED FOR RELEASE 2000/05/01 : CIA-RDP78-05867A000518420011-8		MAP REFERENCE		LATITUDE		LONGITUDE	
COUNTRY		PROVINCE		SUBJECT		SUBJECT	
AREA NO		SUBJECT		SUBJECT		SUBJECT	
107214		C06		J U S T I		C E A T	
H O U S		E O F		J U S T I		C E A T	
Q A R A K H E Y L		S I C		J U S T I		C E A T	
A R A K H E Y L		S I C		J U S T I		C E A T	

DATE OF PHOTO		TYPE	QUALITY	CLASS	NO. OF CARDS	SOURCE OF PHOTO
Nov	65	4	2	3	1	
CLASSIFICATION				CAPTIONED BY		

CLASSIFICATION **Approved For**  
FORM NO. **174** USE PREVIOUS EDITIONS

0705701 : CIA-RDP78-0659  
**PHOTO ANALYSIS REPORT**0705701 : CIA-RDP78-0659  
**PHOTO ANALYSIS REPORT**

PHOTO NO		1107215		MAP REFERENCE		P-3853-61		LATITUDE		37 10 10		LONGITUDE		49 14 E	
COUNTRY				PROVINCE				D 033A							
AREA NO		IR		SUBJECT		C68		SUBJECT		C38		SUBJECT		RHP	
3		B A H A M B A R		10		(P . 1 5)		15		V		I		C C A	
25		G E . N		30		5 2 0 K		35		H		O		F	
45		R A F H T.		50											

DATE OF PHOTO			TYPE		QUALITY		CLASS		NO. OF CARDS		SOURCE OF PHOTO	
Aug 6 5			4		✓		3		3		<div style="background-color: black; width: 100px; height: 50px;"></div>	
CLASSIFICATION			CAPTIONED BY									
<p>Approved For Release 2000/05/01 : CIA-RDP78-05867A000518420011-8</p> <p>FORM NO. 174 1 Jan 54 USE PREVIOUS EDITIONS</p> <p>PHOTO ANALYSIS REPORT</p>												

Approved For Release 2000/05/01 : CIA-RDP78-05867A000518420011-8

PHOTO NO.  
1107216

MAP REFERENCE

LATITUDE

LONGITUDE

COUNTRY

PROVINCE

AREA NO

SUBJECT

SUBJECT

SUBJECT

SUBJECT

SUBJECT

SUBJECT

SUBJECT

SUBJECT

IR

AKS

DZU

AHL

10

OR

OB

15

NH

20

R

REZV

AND

EH

30

OF

RA

35

HT

40

T

DLS

23

KM

N

50

25X1C

(2, 24, 28)

DATE OF PHOTO

TYPE

QUALITY

CLASS

NO. OF CARDS

SOURCE OF PHOTO

Aug 65

4

2

3

CAPTIONED BY

Conf

CLASSIFICATION

Approved For Release 2000/05/01 : CIA-RDP78-05867A000518420011-8

FORM NO. 174 USE PREVIOUS EDITIONS

PHOTO ANALYSIS REPORT

Approved For Release 2000/05/01 : CIA-RDP78-05867A000518420011-8

PHOTO NO. 1107217

COUNTRY PROVINCE A0331

AREA NO	SUBJECT	SUBJECT	SUBJECT	SUBJECT	SUBJECT	SUBJECT	SUBJECT	SUBJECT
12	3-2							
ABTARA			10	10	15			20
			30		25			40
	25							
	45		50					

25X1C

DATE OF PHOTO	TYPE	QUALITY	CLASS	NO. OF CARDS	SOURCE OF PHOTO
Aug 65	-	2	3	1	

Approved For Release 2000/05/01 : CIA-RDP78-05867A000518420011-8



Approved For Release 2000/05/01 : CIA-RDP78-05867A000518420011-8

PHOTO NO 1107218

P 3413-65

LATITUDE

3° 26' N

LONGITUDE

48° 51' E

COUNTRY

PROVINCE

A 0339

AREA NO

IR

SUBJECT

AKA

SUBJECT

243

SUBJECT

D2U

SUBJECT

D48

SUBJECT

N

SUBJECT

T U O S

SUBJECT

20

SUBJECT

40

A B T A R A

S I R B R D C

45

DATE OF PHOTO

Aug 65

TYPE

4

QUALITY

2

CLASS

3

NO. OF CARDS

4

SOURCE OF PHOTOGRAPH

25X1C

CAPTIONED BY

R

CLASSIFICATION

Approved For Release 2000/05/01 : CIA-RDP78-05867A000518420011-8

FORM NO. 174

USE PREVIOUS EDITIONS

PHOTO ANALYSIS REPORT

Approved For Release 2000/05/01 : CIA-RDP78-05867A000518420011-8

PHOTO NO. 1107219		LATITUDE 18° 26' N		LONGITUDE 48° 51' E	
COUNTRY		PROVINCE A 0339			
AREA NO 1R	SUBJECT CUB	SUBJECT C26	SUBJECT C26	SUBJECT 15	SUBJECT 20
A B T A R A	3	MA	1	T R E E T	40
L K G	25				
	45				


DATE OF PHOTO		TYPE	QUALITY	CLASS	NO. OF CARDS	SOURCE OF PHOTO
Aug 65		4	2	3	3	
CLASSIFICATION		CAPTIONED BY				

PHOTO ANALYSIS REPORT

PHOTO NO. **1107220** Approved For Release 2000/05/01 : CIA-RDP78-05867A000518420011-8

COUNTRY PROVINCE **A0334**


AREA NO	SUBJECT	SUBJECT	SUBJECT	SUBJECT	SUBJECT	SUBJECT	SUBJECT	SUBJECT	SUBJECT
<b>IR</b>	<b>C6B</b>	<b>C26</b>	<b>C26</b>						
<b>A</b>	<b>5</b>	<b>T</b>	<b>A</b>	<b>K</b>	<b>A</b>		<b>M</b>	<b>A</b>	<b>10</b>
	<b>L</b>	<b>K</b>	<b>G</b>		<b>N</b>				<b>20</b>
									<b>30</b>
									<b>40</b>

DATE OF PHOTO	TYPE	QUALITY	CLASS	NO. OF CARDS	SOURCE OF PHOTO
<b>Aug 65</b>	<b>4</b>	<b>2</b>	<b>3</b>	<b>3</b>	<b>25X1C</b>
CAPTIONED BY					

CLASSIFICATION **Approved For Release 2000/05/01 : CIA-RDP78-05867A000518420011-8**

Approved For Release 2000/05/01 : CIA-RDP78-05867A000518420011-8

PHOTO NO 1107221		MAP REFERENCE 13113-61		LATITUDE 8° 26' N		LONGITUDE 48° 11' E	
COUNTRY		PROVINCE A0339					
AREA NO IR		SUBJECT AKS	SUBJECT DOB	SUBJECT	SUBJECT	SUBJECT	SUBJECT
AS		TAKA		(NA)	RD	7	M, L E
S		W OF		AS	TAKA	[H, L, L]	40

DATE OF PHOTO		TYPE	QUALITY	CLASS	NO. OF CARDS	SOURCE OF PHOTO
Aug 65		4	✓	3	✓	
CLASSIFICATION		CAPTIONED BY				
Approved For Release 2000/05/01 : CIA-RDP78-05867A000518420011-8						
PHOTO ANALYSIS REPORT						
FORM NO. 174 USE PREVIOUS EDITIONS						

Approved For Release 2000/05/01 : CIA-RDP78-05867A000518420011-8

PHOTO NO. 1107222

MAP REFERENCE

LATITUDE

LONGITUDE

COUNTRY		PROVINCE		SUBJECT		SUBJECT		SUBJECT		SUBJECT		SUBJECT	
AREA NO. 1R		SUBJECT AKB		SUBJECT DOB		SUBJECT		SUBJECT		SUBJECT		SUBJECT	
13		2		10		13		10		20		20	
A B T A K A		(N N)		R D		13		10		20		20	
E S W		O F		A B T A R A		13		10		20		20	
43		30		50									

DATE OF PHOTO

TYPE

QUALITY

CLASS

NO. OF CARDS

SOURCE OF PHOTO

25X1C

CLASSIFICATION

Approved For Release 2000/05/01 : CIA-RDP78-05867A000518420011-8

PHOTO ANALYSIS REPORT

Approved For Release 2000/05/01 : CIA-RDP78-05867A000518420011-8

PHOTO NO  
1107223

COUNTRY

PROVINCE

LATITUDE

LONGITUDE

AREA NO

SUBJECT

SUBJECT

SUBJECT

SUBJECT

SUBJECT

SUBJECT

SUBJECT

SUBJECT

IR

AML

AML

DOF

10

15

20

25

30

35

40

45

50

55

60

65

70

75

80

85

90

95

100

ARDEBIL

3

1

L

(P

0

1

2

3

20

40

AT

F

IE

LD

1

(P

1

2

3

20

40

45

50

55

60

65

70

75

80

85

90

95

100

25X1C

DATE OF PHOTO

TYPE

QUALITY

CLASS

NO. OF CARDS

SOURCE OF PHOTO

Aug

65

4

2

3

3

CAPTIONED BY

CLASSIFICATION

Approved For Release 2000/05/01 : CIA-RDP78-05867A000518420011-8

FORM NO. 174 USE PREVIOUS EDITIONS

PHOTO ANALYSIS REPORT

### LONGITUDE

8405867A000516420011-8

LONGITUDE  
166° 57' E

PHOTO NO. 1107224

LOT NO. 3913-6J

Do 339

**CO-ENTRY**

AREA NO. 1R

**SUBJECT**  
C. G.

**SUBJECT**

**SUBJECT**

**SUBJECT**

**SUBJECT**

**SUBJECT**

**SUNJEC**

**SURCE**

20

40

N	O	W	J.	E	H
---	---	---	----	---	---

D	E	H	-	E		
		30				

13	A	D	A	T
----	---	---	---	---

B	L	D	C	5
---	---	---	---	---

10

100

1

3

19

1

25X1C

**DATE OF PHOTO**

**STC**

## QUALITY

**CLASS**

NO. OF CARDS

**SOURCE OF PHOTOGRAPH**

Page 65

4

2

3

**CATIONIC**

**CLASSIFICATION**

Approved For Release 2000/05/01 : CIA-RDP78-05867A000518420011-8

**PHOTO ANALYSIS REPORT**

FORM NO. 174 USE PREVIOUS EDITIONS

Approved For Release 2000/05/01 : CIA-RDP78-05867A00051842001178

Approved For Release 2000/05/01 : CIA-RDP78-05867A0005164200148

MAP REFERENCE: **1713-69** LATITUDE: **05867** LONGITUDE: **10557E**

PHOTO NO: **1107225**

COUNTRY		PROVINCE		SUBJECT		SUBJECT		SUBJECT		SUBJECT	
AREA NO		SUBJECT		SUBJECT		SUBJECT		SUBJECT		SUBJECT	
<b>IR</b>		<b>CRG</b>									
<b>MOW</b>		<b>JEH</b>		<b>DEH</b>		<b>-E-</b>		<b>ADAT</b>			
<b>[BLDC]</b>											

DATE OF PHOTO			TYPE	QUALITY	CLASS	NO. OF CARDS	SOURCE OF PHOTOGRAPH
Aug	65		4	2	3	1	[REDACTED]
CAPTIONED BY							



PHOTO NO. 1107226 Approved For Release 2000/05/01 : CIA-RDP78-05867A000518420011-8

COUNTRY		PROVINCE		LATITUDE		LONGITUDE	
AREA NO		SUBJECT		SUBJECT		SUBJECT	
1R		C80		C76		20	
N		J		H		10	
K		R		W		30	
4		A		M		40	
R		D		S		50	

DATE OF PHOTO		TYPE		QUALITY		CLASS		NO. OF CARDS		SOURCE OF PHOTOGRAPH	
Aug 65		4		2		3		2		[REDACTED]	
CLASSIFICATION		CONF		CAPTION BY		[REDACTED]		[REDACTED]		[REDACTED]	

Approved For Release 2000/05/04 : CIA-RDP78-05867A000518420011-8

PHOTO NO. 1107227

AREA NO	SUBJECT	SUBJECT	SUBJECT	SUBJECT	SUBJECT	SUBJECT	SUBJECT	SUBJECT	SUBJECT
IR	C80	C76							
N O W I T E H		D E H - E - S							
K U R D I S H		W O M A N							

DATE OF PHOTO	TYPE	QUALITY	CLASS	NO. OF CARDS	SOURCE OF PHOTO
Aug 65	4	2	3	2	

CLASSIFICATION Conf

Approved For Release 2000/05/01 : CIA-RDP78-05867A000518420011-8

PHOTO NO.	1107228	REF ID	A63-61	LATITUDE	46 57 E	LONGITUDE	
COUNTRY		PROVINCE	D 033A				
AREA NO	IR	SUBJECT	C80	SUBJECT	C78	SUBJECT	
	N O W J		E H		D E		10
					11 - E -		15
	K U R D		1 S H		G U A R D		35
							40
							45
							50

DATE OF PHOTO		TYPE	QUALITY	CLASS	NO. OF CARDS	SOURCE OF PHOTO
Aug 65		4	2	3	2	25X1C
CLASSIFICATION		CAPTIONED BY				
Approved For Release 2000/05/01 : CIA-RDP78-05867A000518420011-8		CONF				

FORM NO. 174 USE PREVIOUS EDITIONS

PHOTO ANALYSIS REPORT

Approved For Release 2000/05/04 : CIA-RDP78-05867A000518420011-8

PHOTO NO. 1107229		REF ID: A6348365		LATITUDE 0340		LONGITUDE 43E	
COUNTRY		PROVINCE					
AREA NO.		SUBJECT					
IR		C26 C6B					
MAHABAD		BAZ AAR					
[TREET]		AREA					

DATE OF PHOTO		TYPE	QUALITY	CLASS	NO. OF CARDS	SOURCE OF PHOTO
Aug 65		4	2	3		(6.7.10) 25X1C
CLASSIFICATION		CAPTIONED BY				

<div style="text-align:right;">LONGITUDE</div>						
APPROVED FOR RELEASE 2000/05/01 : CIA-RDP78-05897A000518420011-8						LATITUDE 39° 21' N / 133° E
PHOTO NO. <b>1107230</b>		MAP REFERENCE <b>P1396-66</b>				
COUNTRY	PROVINCE <b>169 A</b>					
AREA NO.	SUBJECT	SUBJECT	SUBJECT	SUBJECT	SUBJECT	SUBJECT
<b>GE</b>	<b>3CG</b>					
\$ A \$	N I T Z	10	S O V I E T	M I R		
K A	P C E , P E N D	30	G T , A T L			
H A I -	C L A S S	50	P C , P E N D	461 , AT R		

**3,30**

DATE OF PHOTO		TYPE	QUALITY	CLASS	NO. OF CARDS	SOURCE OF PHOTOGRAPH
Dec	65	1	2	B	1	[REDACTED]

CLASSIFICATION
CAPTIONED BY

ASSIGNED FOREIGN CLASS

APPROVED FOR RELEASE 2000/05/01 : CIA-RDP78-05897A000518420011-8

FORM NO. 174 USE PREVIOUS EDITIONS      PHOTO ANALYSIS REPORT

Approved For Release 2000/05/01 : CIA-RDP78-05867A000518420011-8

PHOTO NO. 1107231

P1396-66

LATITUDE 5 55 N LONGITUDE 13 39 E

COUNTRY

PROVINCE

169 A

AREA NO	SUBJECT	SUBJECT	SUBJECT	SUBJECT	SUBJECT	SUBJECT	SUBJECT	SUBJECT	SUBJECT
GE	30H	3DD							
SASS	N	ITZ	10	OS	A	-	C	L	ASS
PTFG	25	OUT	30	IDE	C	ITY			40
	45		50						

25X1A

3,30

DATE OF PHOTO	TYPE	QUALITY	CLASS	NO. OF CARDS	SOURCE OF PHOTOGRAPH
Dec 65	4	2	B	2	[REDACTED]
CAPTIONED BY					
mmf					

CLASSIFICATION

SECRET FOREIGN DISSEM

Approved For Release 2000/05/01 : CIA-RDP78-05867A000518420011-8

PHOTO ANALYSIS REPORT

FORM NO. 174 1 Jun 64 USE PREVIOUS EDITIONS

GPO 671-688

Approved For Release 2000/05/01 : CIA-RDP78-05897A000518420011-8

PHOTO NO.  
1107232

P1396-66

LATITUDE

54° 30' N 133° 39' E

COUNTRY

PROVINCE

169A

AREA NO

GE

SUBJECT

30H

SUBJECT

3DD

SUBJECT

SUBJECT

SUBJECT

SUBJECT

SUBJECT

SUBJECT

SASSN

ITZ

05A

-CLASS

PTFG

OUTS

IDE

CITY

DATE OF PHOTO

Dec

65

TYPE

4

QUALITY

2

CLASS

B

NO. OF CARDS

2

SOURCE OF PHOTOGRAPH

[REDACTED]

CAPTIONED BY

Nmf

CLASSIFICATION

SECOND FOREIGN DIS

Approved For Release 2000/05/01 : CIA-RDP78-05897A000518420011-8

FORM NO. 174 1 Jan 54 USE PREVIOUS EDITIONS

PHOTO ANALYSIS REPORT

GPO 871-288







Approved For Release 2000/05/01 : CIA-RDP78-05267A000518420011-8

PHOTO NO. 1107235 REFERENCE 71396-66 LATITUDE 57 21 N LONGITUDE 13 39 E

COUNTRY	AREA NO	SUBJECT	SUBJECT	SUBJECT	SUBJECT	SUBJECT	SUBJECT	SUBJECT
	GE	3CG						
		\$ A \$ \$ N I T Z		10	H A I -	13	C L A S S	20
		P C P E N D	4	20	6	1	E N T E R I N G	40
		H A I R B O R		10				

DATE OF PHOTO	TYPE	QUALITY	CLASS	NO. OF CARDS	SOURCE OF PHOTOGRAPH
Dec 65	4	2	B	1	
CAPTIONED BY					
3.30					

Approved For Release 2000/05/04 : CIA-RDP78-05867A000518420011/8

PHOTO NO. 1107236

LOT NO. P-1454-66

LATITUDE 47-53 N

LONGITUDE 118-53 E

25X1A

COUNTRY		PROVINCE		SUBJECT		SUBJECT		SUBJECT		SUBJECT		SUBJECT	
AREA NO		SUBJECT		SUBJECT		SUBJECT		SUBJECT		SUBJECT		SUBJECT	
MG		C92		B3L								20	
ULAN		B		A		T		O		R		10	
D		E		N		T		S		T		R	
O		C		A		T		I		O		N	
E		N		T		S		T		R		A	
I		N		G		I		N		G		F	
O		C		A		T		I		O		N	
E		N		T		S		T		R		A	
I		N		G		I		N		G		F	
O		C		A		T		I		O		N	
E		N		T		S		T		R		A	
I		N		G		I		N		G		F	
O		C		A		T		I		O		N	
E		N		T		S		T		R		A	
I		N		G		I		N		G		F	
O		C		A		T		I		O		N	
E		N		T		S		T		R		A	
I		N		G		I		N		G		F	
O		C		A		T		I		O		N	
E		N		T		S		T		R		A	
I		N		G		I		N		G		F	
O		C		A		T		I		O		N	
E		N		T		S		T		R		A	
I		N		G		I		N		G		F	
O		C		A		T		I		O		N	
E		N		T		S		T		R		A	
I		N		G		I		N		G		F	
O		C		A		T		I		O		N	
E		N		T		S		T		R		A	
I		N		G		I		N		G		F	
O		C		A		T		I		O		N	
E		N		T		S		T		R		A	
I		N		G		I		N		G		F	
O		C		A		T		I		O		N	
E		N		T		S		T		R		A	
I		N		G		I		N		G		F	
O		C		A		T		I		O		N	
E		N		T		S		T		R		A	
I		N		G		I		N		G		F	
O		C		A		T		I		O		N	
E		N		T		S		T		R		A	
I		N		G		I		N		G		F	
O		C		A		T		I		O		N	
E		N		T		S		T		R		A	
I		N		G		I		N		G		F	
O		C		A		T		I		O		N	
E		N		T		S		T		R		A	
I		N		G		I		N		G		F	
O		C		A		T		I		O		N	
E		N		T		S		T		R		A	
I		N		G		I		N		G</			

DATE OF PHOTO		TYPE	QUALITY	CLASS	NO. OF CARDS	SOURCE OF PHOTOGRAPH
[65]		1	2	4	2	MONGOLIA TODAY NOV-DEC. 65
CLASSIFICATION				CAPTIONED BY		

Approved For Release 2000/05/01 : CIA-RDP82-015867A000518420011-8

GPC 871-249

Approved For Release 2000/05/04 : CIA-RDP78-05867A000518420011-8

PHOTO NO. 1107237  
 LOT NO. P-1454-66  
 MAP REFERENCE 7728W  
 LATITUDE 46°10'N  
 LONGITUDE 104°04'E

COUNTRY  
 AREA NO MG  
 PROVINCE D-0285  
 SUBJECT A16 AIM  
 D F U U N B A Y A N  
 K S L E A V I N G  
 N O I L R E F I N E R Y.

[Bottom]

(16,32)

DATE OF PHOTO	TYPE	QUALITY	CLASS	NO. OF CARDS	SOURCE OF PHOTOGRAPH
65	4	2	4	2	MONGOLIA TODAY
					NOV-DEC. 1965
CAPTIONED BY mjc					

Approved For Release 2000/05/04 : CIA-RDP78-05867A000518420011-8

Approved For Release 2000/05/01 : CIA-RDP78-05867A000518420011-8

PHOTO NO. 1107238		P-1454-66		MAP REFERENCE		LATITUDE 47-53N		LONGITUDE 11-06-53E	
COUNTRY		PROVINCE		SUBJECT		SUBJECT		SUBJECT	
AREA NO. MG		SUBJECT B63		SUBJECT B64		SUBJECT		SUBJECT	
UCLAN		B		A		T		U R G I C A L	
WAR		D		O		F		UCLAN	
HOSP		#3						B A T O R	
DATE OF PHOTO		TYPE		QUALITY		CLASS		NO. OF CARDS	
65		4		2		4		2	
CLASSIFICATION		CAPTIONED BY		SOURCE OF PHOTOGRAPH		MONSIEUR TODAY		NOV-DEC. 1965	
Approved For Release 2000/05/01 : CIA-RDP78-05867A000518420011-8		PHOTO ANALYSIS REPORT							

Approved For Release 2000/05/04 : CIA-RDP78-05867A000518420011-8

PHOTO NO.		1107239		LATITUDE		47-35N		LONGITUDE		86-21E	
COUNTRY		P-1454-66		PROVINCE		D-0201					
AREA NO	SUBJECT	SUBJECT	SUBJECT	SUBJECT	SUBJECT	SUBJECT	SUBJECT	SUBJECT	SUBJECT	SUBJECT	SUBJECT
MG	A4Q										
D	A	R	A	N							
V	O	L	T	A	G	E					
N	L	I	N	E							
C O N N E C T I N G D A R H A N											
S U M A + S U H E B A T A R .											

DATE OF PHOTO		TYPE	QUALITY	CLASS	NO. OF CARDS	SOURCE OF PHOTOGRAPH
16	5	4	2	4	1	MONGOLIA TODAY
						NOV - DEC. 1965
CAPTIONED BY						
JMC						
CLASSIFICATION						
Approved For Release 2000/05/04 : CIA-RDP78-05867A000518420011-8						
FORM NO. 174 USE PREVIOUS EDITIONS						
1 Apr 65						
PHOTO ANALYSIS REPORT						

Approved For Release 2000/05/04 : CIA-RDP78-05867A000518420011-8

PHOTO NO. 1107240 P-1454-66 LATITUDE 44° 33' N LONGITUDE 106-21 E

COUNTRY		PROVINCE		D-0201		SUBJECT		SUBJECT		SUBJECT		SUBJECT	
AREA NO		SUBJECT		SUBJECT		SUBJECT		SUBJECT		SUBJECT		SUBJECT	
MG		CL2		AL1		10 U M A		13 U I		20 C O N		25 S	
D A R H A N		23 T R U C T I O N		30 P R O J E C T		33		40					
		45											

[Top]

DATE OF PHOTO		TYPE		QUALITY		CLASS		NO. OF CARDS		SOURCE OF PHOTOGRAPH	
16 5		4		3		4		2		MONGOLIA TODAY	
										NOV-DEC. 1965	
CLASSIFICATION		CAPTIONED BY									
		MST									

Approved For Release 2000/05/04 : CIA-RDP78-05867A000518420011-8

PHOTO ANALYSIS REPORT

Approved For Release 2000/05/01

CIA-RDP78-05867A000518420011-8

05867A000518420011-8/06-21E

PHOTO NO.

1107241

P-1454-66

COUNTRY

PROVINCE

D-0201

AREA NO

MG

SUBJECT

CGZ

SUBJECT

A41

SUBJECT

10  
6 U M A

SUBJECT

SUBJECT

SUBJECT

SUBJECT

SUBJECT

20

D A R H A N

35

10

15

40

45

30

35

50

(Bottom)

(6, 17)

DATE OF PHOTO

TYPE

QUALITY

CLASS

NO. OF CARDS

SOURCE OF PHOTOGRAPH

MONCOLIA TODAY

NOV-DEC. 1965

65

4

2

4

2

CAPTIONED BY

MJC

CLASSIFICATION

Approved For Release 2000/05/01

CIA-RDP78-05867A000518420011-8

05867A000518420011-8

FORM NO. 1 Jan 64

174 USE PREVIOUS EDITIONS

PHOTO ANALYSIS REPORT

GPO 871-288



PHOTO NO.		LOT NO.		LATITUDE		LONGITUDE	
1107242		P-1454-66				11-8	
COUNTRY		PROVINCE		SUBJECT		SUBJECT	
AREA NO		SUBJECT		SUBJECT		SUBJECT	
MB		A6P		SUBJECT		SUBJECT	
C O N S T R U C T I O N		SUBJECT		SUBJECT		SUBJECT	
R Y.		SUBJECT		SUBJECT		SUBJECT	

(Bottom)

(7,21)

DATE OF PHOTO		TYPE		QUALITY		CLASS		NO. OF CARDS		SOURCE OF PHOTOGRAPH	
1655		4		2		1		2		MONGOLIA TODAY	
CLASSIFICATION		CAPTIONED BY		NOV-DEC 1965							

Approved For Release 2000/05/04 : CIA-RDP78-05867A000518420011-8

PHOTO NO. 1107243 LOT NO. P-1454-66 LATITUDE 106-53E LONGITUDE 25X1A

AREA NO. MG SUBJECT A8R C92 AM 1  
 U L A N B A T O R A U T O M. C 4  
 L I N D E R P R I N T I N G M A C H  
 I N E S U S E D A T S T A T E P R I N T -  
 I N G H O U S E .

(Top)

(8, 2, 3)

DATE OF PHOTO	TYPE	QUALITY	CLASS	NO. OF CARDS	SOURCE OF PHOTOGRAPH
(E5)	1	3	4	1	MONGOLIA TODAY
					NOV-DEC. 1965

CLASSIFICATION Approved For Release 2000/05/04 : CIA-RDP78-05867A000518420011-8

PHOTO ANALYSIS REPORT

Approved For Release 2000/05/01 : CIA-RDP78-05867A000518420011-8

INGO NO. 1107244  
 MAP REFERENCE 933B  
 LATITUDE 01-58  
 LONGITUDE 30-34E

AREA NO	SUBJECT	SUBJECT	SUBJECT	SUBJECT	SUBJECT	SUBJECT	SUBJECT
RA	AA1	AAR	D13				
RWIN	KW	AVU		LARGE	GE	T	
PEN	PIT	AREA		OF	GEOR		
UANDA	TIN	MINING	CO.				

NOTE CONVEYOR BELTS MOVING ARE TO  
 WASHING PLT.  
 PT 1 of 4 pt. SERIES. SEE CIA.

DATE OF PHOTO	TYPE	QUALITY	CLASS	NO. OF CARDS	SOURCE OF PHOTOGRAPH
(?) 65	4	2	3	3	

PHOTO NO. 1107245  
APPROVED FOR RELEASE 2000/05/01 : CIA-RDP78-05867A000518420011-8  
A-5417-1.5

COUNTRY	PROVINCE	LATITUDE				LONGITUDE			
AREA NO	SUBJECT	SUBJECT	SUBJECT	SUBJECT	SUBJECT	SUBJECT	SUBJECT	SUBJECT	
RA	AA1	AAR	D13		L	A	R	G	
R	W	I	N	K	W	A	V	U	
P	E	N	P	I	T	A	R	E	
U	A	N	D	A	T	I	N	M	
MINING CO.									

NOTE CONVEYOR BELTS MOVING ORE TO WASHING PLTS.  
PT 2 of 4 pt. \$ERIE\$. SEE CIA.

DATE OF PHOTO		TYPE	QUALITY	CLASS	NO. OF CARDS	SOURCE OF PHOTOGRAPH
(?)	65	4	2	3	3	
CAPTIONED BY						

PHOTO NO.		Approved For Release 2000/05/01 : CIA-RDP78-05867A0000518420011-8		MAP REFERENCE		LATITUDE		LONGITUDE	
1107246		2-47-13				16-27		36-24 E	
COUNTRY				PROVINCE					
				922 P					
AREA NO	SUBJECT	SUBJECT	SUBJECT	SUBJECT	SUBJECT	SUBJECT	SUBJECT	SUBJECT	SUBJECT
BA	AAZ	AAK	DI3						
B	W	I	N	K	M	A	V	U	
P	E	N		I	T				
U	A	N	D	A		T	I	N	
NOTE CONVEYOR BELTS MOVING ORE TO WASHING PLTS.									
PT 3 of 4 pt series. SEE CIA.									
(114)									
DATE OF PHOTO		TYPE	QUALITY	CLASS	NO. OF CARDS	SOURCE OF PHOTOGRAPH			
(?)		4	2	3	3	25X1C			
CLASSIFICATION				CAPTIONED BY					
Approved For Release 2000/05/01 : CIA-RDP78-05867A0000518420011-8				PHOTO ANALYSIS REPORT					
FORM NO. 174 USE PREVIOUS EDITIONS									

Approved For Release 2000/05/01 : CIA-RDP78-05887A000518420011-8

PHOTO NO. 1107247

MAP REFERENCE

LATITUDE

LONGITUDE

45588 30-34 E

COUNTRY

PROVINCE

933 B

AREA NO

RA

SUBJECT

AAI

SUBJECT

AAR

D13

SUBJECT

SUBJECT

SUBJECT

SUBJECT

SUBJECT

RWIN

5

KW

HV

U

10

L

A

R

G

E

S

T

20

PEN

25

P

I

T

30

A

R

E

A

O

F

G

E

C

R

U

45

A

T

I

N

30

M

I

N

I

N

I

N

G

C

O.

NOTE CONVEYOR BELTS MOVING ORE TO WASHING PLTS.

PT 4 OF 4 pt. SERIES. SEE CIA

DATE OF PHOTO

TYPE

QUALITY

CLASS

NO. OF CARDS

SOURCE OF PHOTOGRAPH

25XTC

(7) 65

4

2

3

3

CAPTIONED BY

CLASSIFICATION

Approved For Release 2000/05/01 : CIA-RDP78-05887A000518420011-8

PHOTO ANALYSIS REPORT

FORM NO. 174

USE PREVIOUS EDITIONS

(20)

Approved For Release 2000/05/01

MAP REFERENCE

LATITUDE

LONGITUDE

CIA-RDP78-05867A000518420011-8

PHOTO NO.

1107248

P-5477-63

PROVINCE

933 B

COUNTRY

AREA NO

RA

SUBJECT

AAR

SUBJECT

AA1

SUBJECT

SUBJECT

SUBJECT

SUBJECT

SUBJECT

SUBJECT

SUBJECT

R W I N K W H V U W O K K M E N  
I N T A L L I N G N E W P U M P  
N R O R D E N P I T A R E A T O  
C O N V E Y W A T E R T O N E W W A S H I N G P L T.  
O F G E O R G A N D H T I N M I N I N G C O .

DATE OF PHOTO

(?) 65

TYPE

4

QUALITY

2

CLASS

2

NO. OF CARDS

2

SOURCE OF PHOTOGRAPH

25X1C

CAPTIONED BY

mrc

CLASSIFICATION

Approved For Release 2000/05/01

CIA-RDP78-05867A000518420011-8

FORM NO. 174

USE PREVIOUS EDITIONS

PHOTO ANALYSIS REPORT

(20)

PHOTO NO.		1107249		P-5477-65		MAP REFERENCE		CIA-RDP78-05867A000518420011-8		LATITUDE		30-34 E		LONGITUDE	
COUNTRY				PROVINCE				933 B							
AREA NO.		RA		SUBJECT		AAR AAI		SUBJECT		SUBJECT		SUBJECT		SUBJECT	
R W I N		K W H V U		10		M I N E R S		15		E X		20			
T R A C		T I N G		25		C A \$ \$ I T E R I T E		35		40					
F R.		J I G		45		A P		50		O N E		O F		O R E	
WASHING PLTS AT GEORVANDA TIN MINING															
CO.															
(14)															
DATE OF PHOTO				TYPE		QUALITY		CLASS		NO. OF CARDS		SOURCE OF PHOTOGRAPH			
(?) 65				4		2		3		2		25X1C			
CLASSIFICATION				CAPTIONED BY		72 DC									
Approved For Release 2000/05/01 : CIA-RDP78-05867A000518420011-8															
PHOTO ANALYSIS REPORT															
FORM NO. 174 USE PREVIOUS EDITIONS															



release 2000/05/01: CIA-RDP78-0567A000518420011-8

PHOTO NO. 1107250

LOT NO. P-5417-65

MAP REFERENCE 933B

LATITUDE 05-58.8

LONGITUDE 30-34 E

COUNTRY

AREA NO. RA

SUBJECT AAR AAI

SUBJECT FIN E ORE

R W I N K W A V U

B E I N G W A S H E D D O W N T O

H A K I N G T A B L E A T O R E

W A S H I N G P L T. O F G E O R U A N D A T I N M I N I N G

C O.

(14)

DATE OF PHOTO

TYPE

QUALITY

CLASS

NO. OF CARDS

SOURCE OF PHOTOGRAPH 25X1C

(?) 65 4 2 3 2

CLASSIFICATION Approved For Release 2000/05/01: CIA-RDP78-0567A000518420011-8

FORM NO. 174 USE PREVIOUS EDITIONS

PHOTO ANALYSIS REPORT

(20)

PHOTO NO. 11051 Approved For Release 2000/05/01 : CIA-RDP78-05867A000518420011-8

COUNTRY PROVINCE 733.B

AREA NO. SUBJECT SUBJECT SUBJECT SUBJECT SUBJECT SUBJECT SUBJECT SUBJECT

R W I N K W A V U 10 E I N E O R E 30

B E I N G W A S H E D D O W N T 40

\$ H A K I N G T A B L E A T O R E

W A S H I N G P L T . O F G E O R U A N D A T I N M I N I N G

C O .

(14)

DATE OF PHOTO TYPE QUALITY CLASS NO. OF CARDS SOURCE OF PHOTOGRAPH 25X1C

CLASSIFICATION CAPTIONED BY

PHOTO NO. 1107258		Approved For Release 2000/05/01 : CIA-RDP78-05887A000518420011-8		MAP REFERENCE		LATITUDE		LONGITUDE	
COUNTRY		PROVINCE 933 B							
AREA NO. RA		SUBJECT AAI		SUBJECT 44A		SUBJECT		SUBJECT	
R	W	I	N	K	W	A	V	U	10
E	S	E	L	23	E	L	E	C	30
G	S	T	A	T	I	O	N	30	40
MINING CO.									
(14, 17)									
DATE OF PHOTO		TYPE		QUALITY		CLASS		NO. OF CARDS	
(?) 65		1		2		3		2	
CLASSIFICATION		CAPTIONED BY		SOURCE OF PHOTOGRAPH					
conf		nnc		25X1C					
Approved For Release 2000/05/01 : CIA-RDP78-05887A000518420011-8 PHOTO ANALYSIS REPORT									

[illegible]

PHOTO NO. 1107234  
 Approved For Release 2000/05/01 : CIA-RDP78-05867A000518420011-8  
 LATITUDE 16-58 N  
 LONGITUDE 83-34 E

COUNTRY  
 PROVINCE 933 B

AREA NO	SUBJECT	SUBJECT	SUBJECT	SUBJECT	SUBJECT	SUBJECT	SUBJECT	SUBJECT
RA	AF2	AE\$	AAR	AAZ				
R	W	I	N	K	W	A	V	U
E	L	E	C	T	R	I	C	
M	O	T	O	R	R	E	W	I
N	D	I	N	G				
O	F	G	E	O	R	U	A	N
D	X	T	E	N	M	I	N	I
N	G							

CO.

(14 (21, 23))

DATE OF PHOTO	TYPE	QUALITY	CLASS	NO. OF CARDS	SOURCE OF PHOTOGRAPH
(?) 6 5	1	2	3	2	25X1C
CLASSIFICATION					CAPTIONED BY
CONF					mnc

FORM NO. 1		APPROVED FOR RELEASE 2000/05/01 : CIA-RDP78-05867A000518420011-8	
COUNTRY	PROVINCE		
AIR AREA	SUBJECT	SUBJECT	SUBJECT
RH	AE	AF2	AAI AAR
RW IN	KW AV U	ELECTRIC	
MOTOR	REWINDING	HOP	
OF	GEORUANDA	TIN MINING	
CO.			
(14(21,23))			
DATE OF PHOTO	TYPE	QUALITY	CLASS
(?) 65	I	2	3
CAPTIONED BY		NO. OF CARDS	
MTC		24	
SOURCE OF PHOTOGRAPH		25X1C	
[REDACTED]		J	
PHOTO ANALYSIS REPORT			

PROJECT NO. 1307256		ICJ NO. Approved For Release 2000/05/01 : CIA-RDP78-05867A000518420011-8		MAP REFERENCE		LATITUDE 58° 30' 34" E		LONGITUDE	
COUNTRY				PROVINCE 733 B					
AREA NO. RA		SUBJECT A59		SUBJECT A52		SUBJECT AAR		SUBJECT AAI	
R	W	I	N	K	W	A	V	U	10
B	E	N	C	H	L	E	A	T	20
H	E	A	T	M	A	C	H	I	30
F	G	E	O	R	U	A	N	D	40
				TIN MINING Co.					


DATE OF PHOTO		TYPE		QUALITY		CLASS		NO. OF CARDS		SOURCE OF PHOTOGRAPH	
(?)	65	I	2	3	4					25X1C	
CLASSIFICATION Conf						CAPTIONED BY MNC					
Approved For Release 2000/05/01 : CIA-RDP78-05867A000518420011-8										(20)	
FORM NO. 174 1 Apr 64 USE PREVIOUS EDITIONS											
PHOTO ANALYSIS REPORT											

PHOTO NO.		APPROVED FOR		LOT NO.		MAP REFERENCE		LATITUDE		LONGITUDE	
11091001		11091001		587		A000518420011-8		30-34E			
COUNTRY				PROVINCE							
AREA NO				SUBJECT		SUBJECT		SUBJECT		SUBJECT	
RA				ASQ		AS2		AA1		AAR	
R W I N K W A V U				P R E		P R		O			
B U S E D				A T		M A C H I N E		H			
O P O F				G E O		R U K N D A		T I N		M I N I N G	
CO.											
DATE OF PHOTO				TYPE		QUALITY		CLASS		NO. OF CARDS	
(7) 6 5				I		2		3		4	
CLASSIFICATION				CAPTIONED BY		SOURCE OF PHOTOGRAPH		25X1C			
CONF				MC		[REDACTED]		5			
FORM NO. 174				USE PREVIOUS EDITIONS		APPROVED FOR RELEASE 2000/05/01		CIA-RDP78-05867A000518420011-8		PHOTO ANALYSIS REPORT	



PHOTO NO 1107258		Approved For Release 2000/05/01 : CIA-RDP78-05867A000518420011-8		MAP REFERENCE P-5917-65		LATITUDE 15-58 N		LONGITUDE 30-34 E	
COUNTRY				PROVINCE 933B					
AREA NO RA		SUBJECT AA1		SUBJECT AAR		SUBJECT AE9		SUBJECT	
R	W	I	N	K	W	H	V	U	
R	P	I	L	L	A	R	E	Q	P
S	E	F	O	R	L	A	C	K	O
AT GEORUANDA TIN MINING CO.									
<div style="text-align: right;">(7, 14, 32)</div>									
DATE OF PHOTO		TYPE		QUALITY		CLASS		NO. OF CARDS	
(?)	65	4	2	3	3	SOURCE OF PHOTOGRAPH 25X1C			
CLASSIFICATION		CAPTIONED BY		<div style="text-align: right;">J</div>					
Approved For Release 2000/05/01 : CIA-RDP78-05867A000518420011-8 PHOTO ANALYSIS REPORT									
FORM NO. 174 USE PREVIOUS EDITIONS 1 Apr 56									

PHOTO NO. 1107200		APPROVED FOR Release 2000/05/01		LOT NO. P-5777-23		MAP REFERENCE		LATITUDE 06-58		LONGITUDE 30-34 E	
COUNTRY				PROVINCE 933B							
AREA NO. RA		SUBJECT C31		SUBJECT		SUBJECT		SUBJECT		SUBJECT	
R	W	I	N	K	W	H	V	U	H	O	U
O	N	G	I	N	G	T	O	R	W	A	N
N	E	F	O	R	E	M	A	N	F	O	R
IED BY EUROPEAN											
<div style="text-align: center;">(7)</div>											
DATE OF PHOTO		TYPE		QUALITY		CLASS		NO. OF CARDS		SOURCE OF PHOTOGRAPH 25X1C	
(?)	6	5	4	2	3	1					
CLASSIFICATION						CAPTIONED BY MDC					
Approved For Release 2000/05/01 : CIA-RDP78-05867A000518420011-8 PHOTO ANALYSIS REPORT											