



Approved For Release 2000/05/01 : CIA-RDP78-05867A000518420013-6

PHOTO NO. 1107311  
Lot No. P-1456-66  
WAC 168 D  
LONGITUDE 13-6 21 00 E

AREA NO	SUBJECT	SUBJECT	SUBJECT	SUBJECT	SUBJECT	SUBJECT	SUBJECT	SUBJECT
PO	C62	C48	C46					
WARSAW			CHOPIN			MONUM		
ENIT								

6,7,10 25X1A

DATE OF PHOTO	TYPE	QUALITY	CLASS	NO. OF CARDS
OCT 65	4	2	3	3

CLASSIFICATION Approved For Release 2000/05/01 : CIA-RDP78-05867A000518420013-6

PHOTO ANALYSIS REPORT

Approved For Release 2000/05/01 : CIA-RDP78-05867A000518420013-6

PHOTO NO. 1107312	LOT NO. P-1456 to	C	LONGITUDE 100 E					
COUNTRY	PROVINCE WAC 168 D							
AREA NO. PD	SUBJECT C62	SUBJECT C6B	SUBJECT C46	SUBJECT C34	SUBJECT AKA	SUBJECT AKC	SUBJECT C71	SUBJECT
WAR	SAN		M	O	N	U	M	E
OLD	T	O	W	N	S	T	R	E
NE								

6, 7, 8, 10, 19 25X1A

DATE OF PHOTO	TYPE	QUALITY	CLASS	NO. OF CARDS	SOURCE
OCT 6 5 4	4	2	3	7	[REDACTED]

CLASSIFICATION Approved For Release 2000/05/01 : CIA-RDP78-05867A000518420013-6

PHOTO ANALYSIS REPORT



Approved For Release 2000/05/01

CIA-RDP78-05867A000518420013-6

LONGITUDE

PHOTO NO. 1107314

REF ID: A66666

C

52 15 N 13-6 2100 E

COUNTRY

PROVINCE WAC 168 D

AREA NO	SUBJECT	SUBJECT	SUBJECT	SUBJECT	SUBJECT	SUBJECT	SUBJECT	SUBJECT
PO	C62	C6B	AKC	A63				
WARSAW			NEW	BLDGS	UN			
DER			CONSTRUCTION					
REET			SCENE					

6, 7, 10, 19 25X1A

DATE OF PHOTO	TYPE	QUALITY	CLASS	NO. OF CARDS	SOURCE
OCT 6 5 4	2	3	4		

Approved For Release 2000/05/01 - CIA-RDP78-05867A000518420013-6

PHOTO NO.	1107315	LOT NO.	P-1456-66	COORDINATE	5215 N	LONGITUDE	13-62100 E
COUNTRY				PROVINCE	WAC 168 D		
AREA NO.	PO	SUBJECT	C62	SUBJECT	C71	SUBJECT	C6B
		SUBJECT	AKA	SUBJECT	AKC	SUBJECT	AKE
	W A R S A W		M O D E R N		S T Y L E		
	B L D G S		S T R E E T		S C E N E		

DATE OF PHOTO	TYPE	QUALITY	CLASS	NO. OF CARDS	SOURCE
OCT 65	4	2	3	6	6,7,8,10,19 25X1A
CAPTION BY: [Redacted]					

PHOTO NO.	1107316	LOT NO.	P-1456.66	DATE	5/15/66	LONGITUDE	13-62100 E
COUNTRY	WAC 168 D						
AREA NO.	PO	SUBJECT	C62	SUBJECT	C6B	SUBJECT	AKA AKC C36
	W A R S A N				H O T E L		E U R O P E
	J S K I				S T R E E T		S C E N E

DATE OF PHOTO	TYPE	QUALITY	CLASS	NO. OF CARDS	SOUR.
OCT 6 5 4	4	2	3	5	6,7,8,10,19
					25X1A

PHOTO NO.	1107317	LOC	P-1456-66	CLASS	C	GRID	2215 N	LONGITUDE	13-62100 E
COUNTRY	WAC 168 D								
AREA NO	PO	SUBJECT	CBZ	SUBJECT	AKK	SUBJECT	CBB	SUBJECT	CH8
		SUBJECT	C71	SUBJECT		SUBJECT		SUBJECT	
	WARSAW		PIA		L		A		C
	LITURE				S		T		R
									E

OK to disp for  
 ITR/CT - Merrill  
 How 8 Apr 68

6, 7, 8, 10, 19 25X1A

DATE OF PHOTO	TYPE	QUALITY	CLASS	NO. OF CARDS	SOURCE
OCT 6	5	4	2	3	5







Approved For Release 2000/05/01 : CIA-RDP78-05867A0005184200136100 E

PHOTO NO. 1107320		LOT NO. P-1156-FG		C		LONGITUDE 3 29 51 184 20 13 26 100 E	
COUNTRY				PROVINCE WAC 168 D			
AREA NO. PD	SUBJECT C62	SUBJECT C6B	SUBJECT C46	SUBJECT C4B	SUBJECT 951	SUBJECT	SUBJECT
WAR	S	A	T	O	O	T	H
UNK	N	O	S	M	F	E	
OWN	WN		LD	B	R		

DATE OF PHOTO		TYPE	QUALITY	CLASS	NO. OF CARDS	SOURCE
OCT	6 5 4		2	3	5	[REDACTED]
CLASSIFICATION						
CONF						

PHOTO ANALYSIS REPORT

Approved For Release 2000/05/01 : CIA-RDP78-05867A000518420013-6

PHOTO NO. 1107321

LOT NO. P. 1456-66

5 05 N 100 E

COUNTRY	WAC 168 D						
AREA NO	PD	C62	C6B	C71	C46	ACE	
	WARSAW			NEW	SIT	A T U L E	B
	FING	ERECTED					

DATE OF PHOTO	TYPE	QUALITY	CLASS	NO. OF CARDS	SOURCE
OCT 6 5 4	4	2	3	5	[REDACTED]

Approved For Release 2000/05/01 : CIA-RDP78-05867A000518420013-6

PHOTO ANALYSIS REPORT

CONF

FORM NO. 4 OF 4 USE PREVIOUS EDITIONS

Release 2000/05/01 : CIA-RDP78-05867A000518420013-6

PHOTO NO.	1107322	LOT NO.	P-1456-66	GRID REFERENCE	C.	LATITUDE	52° 45' N	LONGITUDE	100° E
COUNTRY	WAC 168 D								
AREA NO.	PO	SUBJECT	C62	SUBJECT	C6B	SUBJECT	C46	SUBJECT	C48
	WARSAW			WAR		MEMORIAL			
	STATUE			STREET		SCENE			

DATE OF PHOTO	TYPE	QUALITY	CLASS	NO. OF CARDS	SOURCE
OCT 6 5 4	2	3	4		[REDACTED]

Approved For Release 2000/05/01 : CIA-RDP78-05867A000518420013-6

PHOTO ANALYSIS REPORT

Release 2000/05/01 : CIA-RDP78-05867A000518420013-6

PHOTO NO. 1107323

LOT NO. P-1456-66

C 5

LONGITUDE 2100 E

COUNTRY	PROVINCE	SUBJECT	SUBJECT	SUBJECT	SUBJECT	SUBJECT	SUBJECT
	WAC 168 D						
AREA NO	SUBJECT	SUBJECT	SUBJECT	SUBJECT	SUBJECT	SUBJECT	SUBJECT
PO	C6B	C26	C24				
WARSAW			SUPER		MARKET		
			STREET		SCENE		

25X1A

DATE OF PHOTO	TYPE	QUALITY	CLASS	NO. OF CARDS	SOURCE OF INFO
OCT 65	4	2	3	3	[REDACTED]

Approved For Release 2000/05/01 : CIA-RDP78-05867A000518420013-6

(CON)

PHOTO ANALYSIS REPORT



1 Jan 64 1/4

Release 2000/05/01 : CIA-RDP78-05867A000518420013-6

PHOTO NO.	1107325	LOT NO.	P-1456-66	MAP REFERENCE	C	LONGITUDE	52° 51' N	171° 00' E	
COUNTRY		PROVINCE	WAC 168 D						
AREA NO.	PO	SUBJECT	C62	SUBJECT	C6B	SUBJECT	C12	SUBJECT	SITRIE
	WARSAW								
	ET								

DATE OF PHOTO	TYPE	QUALITY	CLASS	NO. OF CARDS	SOURCE
OCT 65	4	2	3	3	[REDACTED]
CAPTIONED BY					
[REDACTED]					

Approved For Release 2000/05/01 : CIA-RDP78-05867A000518420013-6

PHOTO ANALYSIS REPORT



Release 2000/05/01 : CIA-RDP78-05867A000518420013-6

PHOTO NO. 1107326		LOT NO. P. 1456-66		MAP REFERENCE C		LONGITUDE	
COUNTRY		PROVINCE NIC 103 D					
AREA NO. PO	SUBJECT C62	SUBJECT e6B	SUBJECT CIC	SUBJECT C48	SUBJECT	SUBJECT	SUBJECT
W A R S A W	5		10	R E S T O R E D	15		20
A I C E	25	O F	30	P O L I S H	35	K I N G	40
N O W	15	M U S E U M	50				

*OK to dup for  
OTR/RT + Maxwell  
Jacob Kofu 68*

DATE OF PHOTO	TYPE	QUALITY	CLASS	NO. OF CARDS	SOURCE Q
OCT 65	4	2	3	4	L

CLASSIFICATION Approved For Release 2000/05/01 : CIA-RDP78-05867A000518420013-6

FORM NO. 174 USE PREVIOUS EDITIONS

PHOTO ANALYSIS REPORT

05/01 : CIA-RDP78-05867A000518420013-6  
LONGITUDE 71 00 E

PHOTO NO.	1107327		LOT NO.	P. 1156-66		MAP REFERENCE	C	
COUNTRY			PROVINCE	WAC		SUBJECT	168 D	
AREA NO.	PO	SUBJECT	C6B	SUBJECT	C62	SUBJECT	CIC	SUBJECT
	WARSAW					REST	OR	15
	ENS		PALACE					35
								20
								40

25X1A

DATE OF PHOTO	6 5	TYPE	4	QUALITY	2	CLASS	3	NO. OF CARDS	4	SOURCE	[REDACTED]
CLASSIFICATION	CONF		CAPTIONED BY		6, 7, 10						

CLASSIFICATION

FORM NO. 174 USE PREVIOUS EDITIONS  
1 Apr 66

PHOTO

REF ID: A66700518420013-6  
LONGITUDE 31 00 E

PHOTO NO.	1107328	LOT NO.	P-1456-66	MAP REFERENCE	C	SUBJECT											
COUNTRY		PROVINCE	WAC		168	D											
AREA NO.	PO	SUBJECT	C62	SUBJECT	C6B	SUBJECT	AKA	SUBJECT	AKC	SUBJECT	C71	SUBJECT	C34	SUBJECT		SUBJECT	
	WARISAIN						10										
							30										
							40										

*O.K. to sup for  
OTD/CT - Manila  
Hub 8 apr 68*

25X1A

DATE OF PHOTO	TYPE	QUALITY	CLASS	NO. OF CARDS	SOURCE
15	4	2	3	6	[REDACTED]

Approved For Release 2000/05/01 : CIA-RDP78-05667A000518420013-6

CLASSIFICATION

CONF

PHOTO ANALYSIS REPORT

FORM NO. 174 USE PREVIOUS EDITIONS  
1 Jun 66


CIA-RDP78-05867A000518420013-6

LONGITUDE 2100 E

PHOTO NO.	1107329	LOT NO.	P-1456-66	MAP REFERENCE	C	521	LONGITUDE	2100 E
COUNTRY		PROVINCE	WAC 168 D	SUBJECT				
AREA NO.	PO	SUBJECT	C62	SUBJECT	AKA	AKC		
	WARSAW				OLD	TOWNS		ST
	REET		SCENE					

25X1A

6, 7, 10



DATE OF PHOTO	TYPE	QUANTITY	CLASS	NO. OF COPIES	SOURCE
OCT 654		2	3	4	

Approved For Release 2000/05/01 : CIA-RDP78-05867A000518420013-6

CLASSIFICATION

CONF

PHOTO ANALYSIS REPORT





2000/05/01 CIA-RDP78-05867A000518420013-6  
 6203N 114-19E

PHOTO NO.	1107332	LOT NO.	P-1408-66	PROVINCE	126B	SUBJECT	SUBJECT	SUBJECT	SUBJECT
COUNTRY	UR	SUBJECT	ACY	SUBJECT	ACI	SUBJECT	ALP	SUBJECT	D36
AIPA NO	N	SUBJECT	YAKH	SUBJECT	REKA	SUBJECT	G	SUBJECT	CD
	I	SUBJECT	YAKH	SUBJECT	REKA	SUBJECT	YAKH	SUBJECT	Y
	R	SUBJECT	GE	SUBJECT	AT	SUBJECT		SUBJECT	
	E	SUBJECT		SUBJECT		SUBJECT		SUBJECT	
	L	SUBJECT		SUBJECT		SUBJECT		SUBJECT	
	I	SUBJECT		SUBJECT		SUBJECT		SUBJECT	
	N	SUBJECT		SUBJECT		SUBJECT		SUBJECT	
	E	SUBJECT		SUBJECT		SUBJECT		SUBJECT	

(7, 14, 29)

DATE OF PHOTO	7/6/5	TYPE	4	QUALITY	2	CLASS	4	NO. OF CARDS	24	SOURCE OF PHOTOGRAPH	SEVERO-VOSTOCHNIY EKONOMICHECKIY. RAION
CAPTIONED BY										1965	
Approved For Release 2000/05/01 CIA-RDP78-05867A000518420013-6											
CLASSIFICATION											
O.V.O.											
PHOTO ANALYSIS REPORT											

PHOTO NO. 1107333 LOT NO. P-1408-66  
 REFERENCE NO. 2000705/01 CIA-RDP78-05867A000518420013-6  
 LATITUDE 05°18'N LONGITUDE 142°58'E

COUNTRY UR  
 AREA NO N  
 SUBJECT ACT ACH A6P  
 SUBJECT RETRIEVING  
 SUBJECT MEANS OF HY  
 SUBJECT PUMP AT CASTELLO  
 SUBJECT GOLD MINE.

DATE OF PHOTO (6-5) TYPE 4 QUALITY 2 CLASS 4 NO. OF CARDS 3  
 SOURCE OF PHOTOGRAPH SEVERO-VOSTOCHNEY EKONOMICHESKY RAION  
 CAPTIONED BY me 1965

Approved For Release 2000/05/01 : CIA-RDP78-05867A000518420013-6

PHOTO ANALYSIS REPORT



2000/05/01 CIA-RDP78-05867A000518420013-6  
 62° 20' N 113-53 E

PHOTO NO.	1107334	LOT NO.	P-1408-46	PROVINCE	126 B	SUBJECT	SUBJECT	SUBJECT	SUBJECT	SUBJECT	SUBJECT
COUNTRY	UR	SUBJECT	AGI	SUBJECT	AKD	SUBJECT	C <sup>10</sup>	S	T R.	13	0 F
AREA NO	N	SUBJECT	3	SUBJECT	25	SUBJECT	30	SUBJECT	35	SUBJECT	40
	M	I	R	N	V	Y					
	N	T	R	A	L		R	P	R.		
	P										

(7:28)

DATE OF PHOTO	TYPE	QUALITY	CLASS	NO. OF CARDS	SOURCE OF PHOTOGRAPH
65	4	2	4	2	SEVERO-VOSTOCHNIY EKONOMICHESKIY RAION
CAPTURED BY				1965	

Approved For Release 2000/05/01 : CIA-RDP78-05867A000518420013-6

CLASSIFICATION: O. U. O.

**PHOTO ANALYSIS REPORT**

GPO 871-255



Case 2000/05/01  
CIA-RDP78-05867A000518420013-6

PHOTO NO. 1107336		LOT NO. P-1408-66		LATITUDE 42-06 E	
COUNTRY UR		PROVINCE 249 B		SOURCE OF PHOTOGRAPH KRAI TEKHOVO DONA	
AREA NO N		SUBJECT ALA AGD		NO. OF CARDS 2	
① \$ I M L Y A N S K I Y		SUBJECT		1965	
25		SUBJECT		20	
30		SUBJECT		40	
35		SUBJECT		50	
45		SUBJECT			
DATE OF PHOTO [65]		TYPE 4 2		CLASS 4 2	
CLASSIFICATION 0. U. 0		CAUTIONED BY [Signature]		APPROVED FOR RELEASE 2000/05/01	
PHOTO ANALYSIS REPORT					



PHOTO NO. 1107338  
 LOT NO. P-1117-61  
 MAP REFERENCE: CIA-RDP78-05867A000518420013-6  
 LATITUDE 16° 50' N  
 LONGITUDE 104° 47' E

AREA NO	SUBJECT	SUBJECT	SUBJECT	SUBJECT	SUBJECT	SUBJECT	SUBJECT	SUBJECT
IR	DUB	DUB						
GACH	5	AR	10	AN			L	K
EFR	25	RS	30	@	V	P	7	7
NW	45	F	50	T	OW	N	6	4
							3	3

(NH 39-6, Secret K500)

25X1A



DATE OF PHOTO	TYPE	QUALITY	CLASS	NO. OF CARDS	SOURCE
Oct 57	✓	✓	✓	✓	

Approved For Release 2000/05/01 : CIA-RDP78-05867A000518420013-6

PHOTO ANALYSIS REPORT

CLASSIFICATION ~~Secret~~



Approved for Release 2000/05/01 : CIA-RDP78-05867A000518420013-6

PHOTO NO. 1107340

LONGITUDE 5047E

PROVINCE A 244

AREA NO	SUBJECT	SUBJECT	SUBJECT	SUBJECT	SUBJECT	SUBJECT	SUBJECT	SUBJECT	SUBJECT
IR	DOD	DOD							
G A C H	5	S A K	10	N	N	N	15	L	V
W P R	25	R D	30	@	V	P	35	7	7
N W	45	F	50	7	W	N			

(NH 39-6, Series K500)

25X1A

DATE OF PHOTO	TYPE	QUALITY	CLASS	NO. OF CARDS	SOURCE
Oct 58	✓	✓	✓	✓	[REDACTED]

CAPTIONED BY [Signature]

Approved for Release 2000/05/01 : CIA-RDP78-05867A000518420013-6

PHOTO ANALYSIS REPORT





CIA-RDP78-05867A000518420013-6

LONGITUDE  
5047 E

PHOTO NO.	1107362	LOT NO.	P1117 65	PROVINCE	A0444	SUBJECT		SUBJECT		SUBJECT		SUBJECT	
COUNTRY													
AREA NO.	IR	SUBJECT	AKF	SUBJECT	BOB	SUBJECT	DDQ	SUBJECT		SUBJECT		SUBJECT	
	G A C H		B A R A N				(W R)						
	O F T		(N H 3 9 - 6										
	A 7 6 4 3												

PT 1 of 2-PT SERIES. See CIA \_\_\_\_\_

25X1A

DATE OF PHOTO	TYPE	QUALITY	CLASS	NO. OF CARDS	SOURCE OF
Oct 1965	4	2	2	3	[REDACTED]
CLASSIFIED BY				[REDACTED]	
Approved For Release 2000/05/01 : CIA-RDP78-05867A000518420013-6					

PHOTO ANALYSIS REPORT

Case 2000/05/01 CIA-RDP78-05867A000518420013-6

PHOTO NO. 1107343

LOT NO. P11361

PROVINCE A044

AREA NO	SUBJECT	SUBJECT	SUBJECT	SUBJECT	SUBJECT	SUBJECT	SUBJECT	SUBJECT
IR	AK	SOS	SOR					
G A C H				10	(NR)	13	ED	20
O F T				20		33		40
A 7 6 4 3				30				

(N H 3 9 - 6, Series Kior)

Pt 2 of 2 pt series See CIA

25X1A

[Redacted]

DATE OF PHOTO	TYPE	QUALITY	CLASS	NO. OF CARDS	SOURCE
Oct 58	4	2	2	3	[Redacted]

CLASSIFIED BY [Redacted]

Approved For Release 2000/05/01 : CIA-RDP78-05867A000518420013-6

PHOTO ANALYSIS REPORT

1 Aug 54

2000/05/01 CIA-RDP78-05867A000518420013-6

LONGITUDE 5047 E

PHOTO NO: 110734-1

LOT NO. P111765

PROVINCE A0444

COUNTRY	AREA NO	SUBJECT	SUBJECT	SUBJECT	SUBJECT	SUBJECT	SUBJECT	SUBJECT
	IR	DOD	DOR	AKS				
	GACH		ARAN	NN			15	LK G
	RU A		EH	REH			35	U A L C E Y
	FR	RD					45	

AREA OF UP 7643 (NH39-6, Series K50W)

P ① OF 2-PT PANORAMA SEE CIA

25X1A

(1.28)

DATE OF PHOTO	TYPE	QUALITY	CLASS	NO. OF CARDS	SOURCE
05/54	4	2	2	3	

CLASSIFICATION Secret

Approved For Release 2000/05/01 : CIA-RDP78-05867A000518420013-6

PHOTO ANALYSIS REPORT

PHOTO

CIA-RDP78-05867A000518420013-6

LONGITUDE

50°47'E

PHOTO NO.	1107345	LOT NO.	P111765	PROVINCE	A0444	SUBJECT	SUBJECT	SUBJECT	SUBJECT	SUBJECT	SUBJECT	SUBJECT
COUNTRY												
AREA NO.	IR	SUBJECT	DJD	SUBJECT	SJR	SUBJECT	AKS					20
	GACH				SARAN		YNA					40
	RU A				E U H		RE H					25
	FR											30

UP 7643 (N139.6, Series K'sov)

Print of 2-11 PANORAMA. See CIA

25X1A

(128)



DATE OF PHOTO	TYPE	QUALITY	CLASS	NO. OF CARDS	SOURCE
Oct 58	4	2	Z	3	
CAPTIONED BY					

FORM NO. 174 (USE PREVIOUS EDITION)  
1 Jan 58

2000/05/01 CIA-RDP78-05867A000518420013-6  
 PHOTO NO. 1107347  
 LOT NO. P111765  
 PROVINCE A 0444  
 LONGITUDE 5047 E

AREA NO	SUBJECT	SUBJECT	SUBJECT	SUBJECT	SUBJECT	SUBJECT	SUBJECT
IR	DWD	DWD	D36	(N N)	15	L K G	20
G A C H	5	A R A N	10	(N N)	33	3 4 0 1	40
R R D	@	A P T	20	V P 2 6			
(N H 3 9	- 6	S E A I	50	ed K50w)			

25X1A

DATE OF PHOTO	TYPE	QUALITY	CLASS	NO. OF CARDS	SOURCE
01/05/58	4	2	✓	3	[REDACTED]

Approved For Release 2000/05/01 : CIA-RDP78-05867A000518420013-6

CLASSIFICATION

PHOTO ANALYSIS REPORT

2000/05/04 CIA-RDP78-05867A000518420013-6

PHOTO NO. 1107348	LOT NO. 111765	PROVINCE A0444	LATITUDE 20 47 E	LONGITUDE
AREA NO. IR	SUBJECT AKW	SUBJECT D36	SUBJECT DWD	SUBJECT DWP
GACH	5	BARAN	10	(N.A.)
E.V.C.R	25	RUD	30	ZUHAREN
UP	45	77	50	(NH2A-6, Series K502)

DATE OF PHOTO Oct 18 4	TYPE 2	QUALITY 2	CLASS 2	NO. OF CARDS 4	SOURCE [REDACTED]
CAPTIONED BY [Signature]					25X1A

PHOTO ANALYSIS REPORT



PHOTO NO. 1107350  
 CASE 2000/05/04  
 REFERENCE ID: RDP/8-05867A000518420013-6  
 LATITUDE 22° 50' 41" E  
 LONGITUDE 50° 41' E

COORDINATE	PROVINCE	SUBJECT	SUBJECT	SUBJECT	SUBJECT	SUBJECT	SUBJECT	SUBJECT
IR	A 0444	DOD	SOQ	D36	(N R)	15	R U D	- 1
G A C H		5	A R A N	10		35	E L Y	40
- Z U H		23	R E H	30	L K G			F R
B R I D		45	G E	50	V P	7 70399	(NH39.6, SERIES K522)	

DATE OF PHOTO	TYPE	QUALITY	CLASS	NO. OF CARDS	SOURCE
05 54	4	2	✓	3	[REDACTED]



PHOTO NO. 1107351 LOT NO. P11761 PROVINCE A0444

AREA NO	SUBJECT	SUBJECT	SUBJECT	SUBJECT	SUBJECT	SUBJECT	SUBJECT	SUBJECT
IR	AKW	D36						
GACH	5	BARAN	10	(NR)		15	GEAR	20
OFB	25	RIDGE	30	OVER		35	RUDI	40
ZUH	45	REN	50	@		VP	770399 (NH39-6, SERIAL K504)	

25X1A

(2929)



DATE OF PHOTO	TYPE	QUALITY	CLASS	NO. OF CARDS	SOURCE
Oct 58	✓	2	✓	2	

CLASSIFICATION Approved For Release 2000/05/01 : CIA-RDP78-05867A000518420013-6

PHOTO ANALYSIS REPORT



Release 2000/05/04 CIA-RDP78-05867A000518420013-6

PHOTO NO. 1107351	LOT NO. P117.65	PROVINCE Aoddy	LATITUDE				LONGITUDE 107°E			
COUNTRY	SUBJECT	SUBJECT	SUBJECT	SUBJECT	SUBJECT	SUBJECT	SUBJECT	SUBJECT	SUBJECT	
IR	DWD	DOR	AKW	D36						
GACH	S	ARN	N	(N)						
E	VER	RUD	-	1						
A7	VP	770399								
ZUHREH (NH3A-C, SERIES K502), LKS										
NB										

25X1A

DATE OF PHOTO	TYPE	QUALITY	CLASS	NO. OF CARDS	SOURCE
Oct 58	4	2	2	4	[REDACTED]
CAPTIONED BY					
[REDACTED]					

Approved For Release 2000/05/04 : CIA-RDP78-05867A000518420013-6

PHOTO ANALYSIS REPORT



Approved For Release 2000/05/04 : CIA-RDP78-05867A000518420013-6

PHOTO NO.	1107356	LOT NO.	PJ66265	PROVINCE	932B	LATITUDE	077	LONGITUDE	109E
AREA NO.	KE	SUBJECT	C9A	SUBJECT		SUBJECT		SUBJECT	
	NAIR	OB		10	POLICE			15	IND
	LING	23	CAR	30	W			35	APEND
	G	45	UAR	50	TRADE CENTER - EXHIBITION				

PT 2 of 2 PT SERIALS  
SEE CIA

25X1C

DATE OF PHOTO	TYPE	QUANTITY	CLASS	NO. OF CARDS	SOURCE OF
16 Oct 65	4	2	3	1	
CAPTIONED BY					


PHOTO ANALYSIS REPORT

Case 2000/05/04  
 PHOTO NO. 1107357  
 LOT NO. P1663-61  
 PROVINCE 932B  
 LONGITUDE 36.74E  
 REF ID: A66780  
 CIA-RDP78-05867A000518420013-6

AREA NO	SUBJECT	SUBJECT	SUBJECT	SUBJECT	SUBJECT	SUBJECT	SUBJECT	SUBJECT
KE	AKW	AKM	DOE					
EMPA	KAS			10	S	T	A	T
M	BAS	A	RD	20	B	R	I	D
RR				30				
				40				
				50				

25X1C

(1) (2724)



DATE OF PHOTO	TYPE	QUALITY	CLASS	NO. OF CARDS	SOURCE OF
Nov 65	4	2	3	2	

CAPTIONED BY

Approved For Release 2000/05/01 : CIA-RDP78-05867A000518420013-6


PHOTO ANALYSIS REPORT

Approved For Release 2000/05/01 : CIA-RDP78-05867A000518420013-6

PHOTO NO. 1107358  
 COORDINATES 1107358  
 LOT NO. P1663-61  
 PROVINCE 932B  
 LATITUDE  
 LONGITUDE 3654E

AREA NO	SUBJECT	SUBJECT	SUBJECT	SUBJECT	SUBJECT	SUBJECT	SUBJECT	SUBJECT
KE	MLA	DET	250					
EMPA	KABI		STAT					(WR) 20
ARMY		TR	OPB					MARCH 12 40
GIN		MO	MABA	SA				ROAD.

25X1C

DATE OF PHOTO	TYPE	QUALITY	CLASS	NO. OF CARDS	SOURCE OF PHOTO
Nov 6 11	✓	23	3	3	
CAPTIONED BY <i>[Signature]</i>					

Approved For Release 2000/05/01 : CIA-RDP78-05867A000518420013-6

PHOTO ANALYSIS REPORT

PHOTO NO: 07359

Approved For Release 2000/05/01 : CIA-RDP78-05867A000518420013-6

COUNTRY

PROVINCE

932B

AREA NO

KE

AKM

EMPA

RA

10

20

30

RHT

RA

LINE

35

LKG

FR

STAT

ION

40

25X1C

DATE OF PHOTO

TYPE

QUALITY

CLASS

NO. OF COPIES

SOURCE OF PHOTO

Nov 6 1961

L

L

3

1

CAPTIONED BY

CLASSIFICATION

Approved For Release 2000/05/01 : CIA-RDP78-05867A000518420013-6

FORM NO. 174 USE PREVIOUS EDITIONS 1 Jan 64

PHOTO ANALYSIS REPORT



PHOTO NO. 1107360		LOT NO. P5663-65		LATITUDE 3654E		LONGITUDE 3654E	
COUNTRY		PROVINCE 932 B		SUBJECT		SUBJECT	
AREA NO. KE	SUBJECT AKN	SUBJECT	SUBJECT	SUBJECT	SUBJECT	SUBJECT	SUBJECT
EMPAKAB I	10	STATI	15	W	20	EA	25
R + H	25	RR	30	MAINTENANCE	35	E	40
AR,	40	LG	45	BE			
DATE OF PHOTO		TYPE 4	QUALITY 3	CLASS 1	NO. OF CARDS 1	SOURCE OF PHOTO	
27						[REDACTED]	

PHOTO ANALYSIS REPORT

PHOTO NO. 1107351 LOT NO. APPROVED FOR RELEASE 2000/05/01: CIA-RDP78-05867A000518420013-6 MAP REFERENCE LATITUDE LONGITUDE  
 COUNTRY PROVINCE 932 B 36 14 E

AREA NO	SUBJECT	SUBJECT	SUBJECT	SUBJECT	SUBJECT	SUBJECT	SUBJECT	SUBJECT
KE								
EMPAKABI			10	BTAT		13	N	EA
R+H		25	LA	20	LKG	33	FE	ST
AT		40	N	50				

25X1C

DATE OF PHOTO	TYPE	QUALITY	CLASS	NO. OF CARDS	SOURCE OF
Mar 61	4	2	3		

CLASSIFICATION: Conf CAPTIONED BY: [Signature]