


PHOTO NO. 1107500 LOT NO. 2000/05/01 MAP REFERENCE QIA-RDP78-05867A000518420014-5 LATITUDE 26° 30' N LONGITUDE 106° 30' E

COUNTRY LAOS PROVINCE 932 B

AREA NO	SUBJECT	SUBJECT	SUBJECT	SUBJECT	SUBJECT	SUBJECT	SUBJECT	SUBJECT	SUBJECT
<u>KE</u>	<u>AKQ</u>	<u>C3A</u>							
<u>EMPA</u>	<u>1</u>	<u>A 6 1</u>	<u>10</u>	<u>3 T A T</u>	<u>15</u>	<u>W</u>		<u>EA</u>	<u>20</u>
<u>R + H</u>	<u>25</u>	<u>RA</u>	<u>30</u>	<u>W O</u>	<u>35</u>	<u>R K E R 8</u>	<u>40</u>	<u>Q T R 8</u>	<u>40</u>
<u>@</u>	<u>48</u>	<u>S T</u>	<u>50</u>	<u>A T</u>	<u>1 . N</u>				

(7.27) 25X1C

DATE OF PHOTO	TYPE	QUALITY	CLASS	NO. OF CARDS	SOURCE OF
<u>7/6/71</u>	<u>✓</u>	<u>✓</u>	<u>3</u>	<u>2</u>	

CLASSIFICATION CONFIDENTIAL CAPTIONED BY [Signature]

1107363

LOT NO.

MAP REFERENCE

LATITUDE

LONGITUDE

Approved For Release 2000/05/01 : CIA-RDP78-05867A000518420014-5

COUNTRY

AREA NO

KE

SUBJECT

SUBJECT

SUBJECT

SUBJECT

SUBJECT

SUBJECT

SUBJECT

SUBJECT

EMPAK

AKA

AKQ

DEF

RAT

RR

LK

STAT

UW

EA

ADAR

STAT

UW

STAT

UW

EA

CARE OF PHOTO

TYPE

QUALITY

CLASS

NO. OF CARDS

SOURCE OF

Nov 65

4

2

3

3

25X10

CLASSIFICATION

Conf

CAPTIONED BY

R

FORM NO. 174 USE PREVIOUS EDITIONS

Approved For Release 2000/05/01 : CIA-RDP78-05867A000518420014-5

PHOTO ANALYSIS REPORT

PHOTO NO. 110726
 LOT NO. Approved For Release 2000/05/01 : CIA-RDP78-05867A000518420014-5
 MAP REFERENCE
 LATITUDE
 LONGITUDE

COUNTRY PROVINCE 932B

AREA NO	SUBJECT	SUBJECT	SUBJECT	SUBJECT	SUBJECT	SUBJECT	SUBJECT	SUBJECT
KE	AKQ	AKM	AKN					
EMPAKAS	1	10	STATI	15	ON		EA	20
AKH	25	RR	30	TRAIN	35	4		40
	45		50					

27 25X1C

DATE OF PHOTO	TYPE	QUALITY	CLASS	NO. OF CARDS	SOURCE OF PHOTO
Nov 65	4	2	3	3	

CLASSIFICATION Conf CAPTIONED BY

PHOTO NO. 110 Approved For Release 2000/05/01 : CIA-RDP78-05867A000518420014-5

LOT NO. MAP REFERENCE LATITUDE LONGITUDE

COUNTRY PROVINCE 932B

AREA NO	SUBJECT	SUBJECT	SUBJECT	SUBJECT	SUBJECT	SUBJECT	SUBJECT	SUBJECT
KE	AKQ	AKM	AKN					
EMPAKAS	1		10	STATI	15			20
R+H	25	RR	30	TRAIN	35			40
	45		50					

DATE OF PHOTO	TYPE	QUALITY	CLASS	NO. OF CARDS	SOURCE OF PHOTO
Nov 6	5	4	2	3	3

27

25X1C

CLASSIFICATION Conf CAPTIONED BY

PHOTO NO. 1102366 Approved For Release 2000/05/01 : CIA-RDP78-05867A000518420014-5

COUNTRY PROVINCE 930B

AREA NO.	SUBJECT	SUBJECT	SUBJECT	SUBJECT	SUBJECT	SUBJECT	SUBJECT	SUBJECT
KE	AKR	AKM	AKN					
EMPAKASI								
RXH	RR	TR						

25X1C

67

DATE OF PHOTO	TYPE	QUALITY	CLASS	NO. OF SLIDES	SOURCE OF PHOTO
Nov 65	4	2	3	7	[REDACTED]

CLASSIFICATION Conf CAPTIONED BY [Signature]

PHOTO NO. 107 Approved For Release 2000/05/01 : CIA-RDP78-05867A000518420014-5

COUNTRY PROVINCE 932 B

AREA NO	SUBJECT	SUBJECT	SUBJECT	SUBJECT	SUBJECT	SUBJECT	SUBJECT	SUBJECT
KE	AKQ	AKM	DOF					
EMPAK	AS	1	10	8	7	A	7	15
RAH	RR		30	L	K	6	8	E
STATION			40					35
								40

25X1C

(1.27)

DATE OF PHOTO	TYPE	QUALITY	CLASS	NO. OF CARDS	SOURCE OF
Nov 65	4	✓	3	3	
CLASSIFICATION Conf			CAPTIONED BY R		

PHOTO NO. **1107358** **Approved For Release 2000/05/04 : CIA-RDP78-05867A000518420014-5**

COUNTRY **WAC 342 B**

AREA NO	SUBJECT	SUBJECT	SUBJECT	SUBJECT	SUBJECT	SUBJECT	SUBJECT	SUBJECT
TK	D33	DDB						
EGRID	3	1	R	10	L	A	K	E
	25			30			35	40
	45			50				

25X1C

DATE OF PHOTO	TYPE	QUALITY	CLASS	NO. OF CARDS
July 65	3	1	3	2

CLASSIFICATION **Conf** CAPTIONED BY **PK** **Approved For Release 2000/05/04 : CIA-RDP78-05867A000518420014-5**

Approved For Release 2000/05/01 : CIA-RDP78-05867A000518420014-5

PHOTO NO. 1107369

REF ID: A66573
P3184-65

LATITUDE 3706E
LONGITUDE 8706E

COUNTRY	WAC 342 A									
AREA NO	TK	SUBJECT	SUBJECT	SUBJECT	SUBJECT	SUBJECT	SUBJECT	SUBJECT	SUBJECT	SUBJECT
		0JF	0JR							
	1	Z	M	1	R	10	R	F	O	R
	5									20
	4	O	N	25	P	A	R	A	D	E
										40
				45						

25X1C

DATE OF PHOTO	TYPE	QUALITY	CLASS	NO. OF CARDS	SOURCE
July 65	3	1	3	2	[REDACTED]
CAPTIONED BY					
[Signature]					

Approved For Release 2000/05/01 : CIA-RDP78-05867A000518420014-5

Approved For Release 2000/05/01 : CIA-RDP78-05867A000518420014-5

PHOTO NO. 1107370

LATITUDE 13° 56' E
LONGITUDE 101° 30' E

COUNTRY	PROVINCE	342 A					
AREA NO	SUBJECT	SUBJECT	SUBJECT	SUBJECT	SUBJECT	SUBJECT	SUBJECT
TK	91f	91R					
1	Z	H	10	V	E	T	E
2	R	K	15	A	N	\$	O
3			20				F
4			25				I
5			30				
6			35				
7			40				
8			45				
9			50				
10							
11							
12							
13							
14							
15							
16							
17							
18							
19							
20							
21							
22							
23							
24							
25							
26							
27							
28							
29							
30							
31							
32							
33							
34							
35							
36							
37							
38							
39							
40							
41							
42							
43							
44							
45							
46							
47							
48							
49							
50							

25X1C

3,8

DATE OF PHOTO	TYPE	QUALITY	CLASS	NO. OF CARDS	SOURCE
July 68	4	1	3	2	
CAPTURED BY					

Approved For Release 2000/05/01 : CIA-RDP78-05867A000518420014-5

PHOTO ANALYSIS REPORT

PHOTO NO. 1107371 Approved For Release 2000/05/01 : CIA-RDP78-05867A000518420014-5

COUNTRY PROVINCE WAC 342 A

AREA NO	SUBJECT	SUBJECT	SUBJECT	SUBJECT	SUBJECT	SUBJECT	SUBJECT	SUBJECT
TK	C62	C6B	C5F	C46				
I Z M I R			RE P U B		21	C	E Q U A	20
RE			H O L I D A Y				C R O W D S	40

25X1C

6.10

DATE OF PHOTO	TYPE	QUALITY	CLASS	NO. OF CARDS
July 65	4	1	3	4

Approved For Release 2000/05/01 : CIA-RDP78-05867A000518420014-5

PHOTO ANALYSIS REPORT

Approved For Release 2000/05/01 : CIA-RDP78-05867A000518420014-5

PHOTO NO.		1107372		LOT NO.		13184-63		LONGITUDE		38	
COUNTRY				PROVINCE		WAC 342 A					
AREA NO.		TK		SUBJECT		C6Z		SUBJECT		C6B	
		1		SUBJECT		R		SUBJECT		C5F	
		3		SUBJECT		R E P U B L I C		SUBJECT		15 C	
		5		SUBJECT		H O L I D A Y		SUBJECT		20 C U A	
		25		SUBJECT		C R O W D		SUBJECT		25	
		45		SUBJECT				SUBJECT		40	
				SUBJECT				SUBJECT			
				SUBJECT				SUBJECT			
				SUBJECT				SUBJECT			

25X1C

DATE OF PHOTO	TYPE	QUALITY	CLASS	NO. OF CARDS
July 65	4	1	3	3



Approved For Release 2000/05/01 : CIA-RDP78-05867A000518420014-5

PHOTO ANALYSIS REPORT

AREA NO	SUBJECT	SUBJECT	SUBJECT	SUBJECT	SUBJECT	SUBJECT	SUBJECT	SUBJECT
1107373	TK	CBZ	AL9	302 A				
	LZ	MIR	LR	G	NE	FR	OVE	
	R	GK	ZELYA	LI	AT	HARBO		
	R							

25X1C

DATE OF PHOTO	TYPE	QUALITY	CLASS	NO. OF CARDS	EXPOSURE
July 65	3	1	3	2	



PHOTO ANALYSIS REPORT

Approved For Release 2000/05/01 : CIA-RDP78-05867A000518420014-5

PHOTO NO.	1107374	LOT NO.	3184-65	ARTICLES	3	LONGITUDE	83 26 E
COUNTRY		PROVINCE	WAC		342 A		
AREA NO.	TK	SUBJECT	C62	SUBJECT	(36	SUBJECT	
	L	Z	M	I	R	G	R
						A	N
						"A	L
						E	K
						A	N
						D	E
						R	I
						S	C
						S	Q
						U	A
						T	T
						E	R
						R	I
						S	T
						D	I
						S	T
						(B.G.)	

25X1C

DATE OF PHOTO	July 65	TYPE	3	QUALITY	1	CLASS	3	NO. OF CARDS	2	SOURCE	[REDACTED]
CAPTIONED BY	[REDACTED]										

Approved For Release 2000/05/01 : CIA-RDP78-05867A000518420014-5

PHOTO ANALYSIS REPORT

Approved For Release 2000/05/01 : CIA-RDP78-05867A000518420014-5

PHOTO NO.	1107375	LOT NO.	13184-65	PROVINCE	WAC 342 A.	LATITUDE	3706 E	LONGITUDE	
COUNTRY									
AREA NO.	TK	SUBJECT	DOB AL9	SUBJECT	AL3	SUBJECT		SUBJECT	
	1	5	MIR	10	H A R B O R	15	F R E N C	20	
	H	25	C R U I S E	30	L I N E R	35	(F.G.)	40	R
	2	45	G R E E K	50	C R U I S E S H I P S		(B.G.)		

25XTC

DATE OF PHOTO	TYPE	QUALITY	CLASS	NO. OF CARDS	EQUIP
July 65	3	1	3	3	



Approved For Release 2000/05/01 : CIA-RDP78-05867A000518420014-5

PHOTO ANALYSIS REPORT

Approved For Release 2000/05/01 : CIA-RDP78-05867A000518420014-5

PHOTO NO. 1107376	LOT NO. P3184-65	PROVINCE WAC 342D	LATITUDE 5° 57' N	LONGITUDE 77° 16' E
COUNTRY	SUBJECT TK	SUBJECT DDQ	SUBJECT AH3	SUBJECT C6R
AREA NO.	SUBJECT KIKCK	SUBJECT KIM	SUBJECT ENJ	SUBJECT D43
	SUBJECT VAL	SUBJECT LEY	SUBJECT E	SUBJECT R E \$
	SUBJECT N E	SUBJECT O F	SUBJECT P R I	SUBJECT N E H R I
	DISTRICT \$ [CITY B.G.]			SUBJECT O K E
	COTTON - GROWING			SUBJECT CIPAL

25X1C

DATE OF PHOTO	TYPE	QUALITY	CLASS	NO. OF CARDS	SOURCE
July 65	3	1	3	5	[REDACTED]
CAPTIONED BY					

Approved For Release 2000/05/01 : CIA-RDP78-05867A000518420014-5

PHOTO NO. 1107377

LOT NO. 23184-65

COUNTRY WAC 342 D

AREA NO	SUBJECT	SUBJECT	SUBJECT	SUBJECT	SUBJECT	SUBJECT	SUBJECT	SUBJECT
TK	D23	D22	HL	9D4	9C			
KA	DA	\$1		B	A	V	\$	O
AMIR		AMP	H	I	B	I	D	u
RCI	\$	E	\$	B	V	\$	I	KTH
FLEET								

[FR. AIR]

25X10

DATE OF PHOTO	TYPE	QUALITY	CLASS	NO. OF CARDS	NO.
July 65	7	1	3	5	

Approved For Release 2000/05/01 : CIA-RDP78-05867A000518420014-5

PHOTO ANALYSIS REPORT

1 Jun 58

Release 2000/05/01 : CIA-RDP78-05867A000518420014

PHOTO NO.	1107378	LOT NO.	P3184-65	PROVINCE	WAC 342 D	LATITUDE	7 53 N	LONGITUDE	27 15 E
COUNTRY		SUBJECT	DOB D23	SUBJECT	AHL	SUBJECT	AKU	SUBJECT	DZR
AREA NO.	TK	SUBJECT	DIA \$11	10	B	A	Y	15	\$
	R	23	F	30	A	R		33	
	E	45		50					

25X1C

DATE OF PHOTO	July 65	TYPE	371	QUALITY	2, 7, 28	CLASS	3	NO. OF CARDS	5	SOL	
---------------	---------	------	-----	---------	----------	-------	---	--------------	---	-----	--

Approved For Release 2000/05/01 : CIA-RDP78-05867A000518420014

PHOTO ANALYSIS REPORT

CLASSIFICATION
COPY

1 Aug 66 174

Approved For Release 2000/05/01 : CIA-RDP78-05867A000518420014-5

LATITUDE

LONGITUDE

25 18 N

27 48 E

PHOTO NO.	1107379	LOT NO.	13184-63	PROVINCE	WAC-342 D	SUBJECT	SUBJECT	SUBJECT	SUBJECT	SUBJECT	SUBJECT
COUNTRY											
AREA NO.	TR	SUBJECT	AKV	SUBJECT	DDP AHG						
	M I C I A B I		(NR)								20
	T T O N		ON		R O A D						40
	K M										

25X1C

12428

DATE OF PHOTO	TYPE	QUALITY	CLASS	NO. OF CARDS	SOURCE
July 63	3	1	3	3	
CAPTIONED BY					

Approved For Release 2000/05/01 : CIA-RDP78-05867A000518420014-5

PHOTO ANALYSIS REPORT

Approved For Release 2000/05/01 : CIA-RDP78-05867A000518420014-5

PHOTO NO.	1107380	REF ID	P3184-65	PROVINCE	WAC 342 D	LATITUDE	27 48 E
COUNTRY							
AREA NO.	TK	SUBJECT	DDP	SUBJECT	DDP	SUBJECT	AAH
			(NR)				AAW
	MIL						NEWLY
	FIELD						GR
							AF
							TREE
							BODRUM
							(M/TOWN)

B.G.

25X1G

DATE OF PHOTO	TYPE	QUALITY	CLASS	NO. OF CARDS	SOURCE
July 65	3	1	3	4	[REDACTED]

Approved For Release 2000/05/01 : CIA-RDP78-05867A000518420014-5

PHOTO ANALYSTS REPORT

Approved for Release 2000/05/01 : CIA-RDP78-05867A000518420014-5

PHOTO NO. 1107381


LONGITUDE 27 24 E

LATITUDE 45 46

COUNTRY	PROVINCE	SUBJECT	SUBJECT	SUBJECT	SUBJECT	SUBJECT	SUBJECT
TR	ADY	AEH					
5		ET	10	BANK	15	CEMENT	20
25			30	MILE	35	\$	40
45			50				

25X1C

DATE OF PHOTO	TYPE	QUALITY	CLASS	NO. OF CARDS
July 65	3	1	3	2



CAPTIONED BY [Signature]

Approved For Release 2000/05/01 : CIA-RDP78-05867A000518420014-5

PHOTO ANALYSIS REPORT

Approved For Release 2000/05/01 : CIA-RDP78-05867A000518420014-5

PHOTO NO. 1107382
PROVINCE DAC 342 D
LATITUDE 27 45 N
LONGITUDE 27 24 E

AREA NO	SUBJECT	SUBJECT	SUBJECT	SUBJECT	SUBJECT	SUBJECT	SUBJECT
TR	AB7	AEH					
	5		10		15		20
		ET	BANK		CEMENT		
	25		3		35		40
	45						

25X1C

7, 25

DATE OF PHOTO	TYPE	QUANTITY	CLASS	NO. OF CARDS
July 65	3	1	3	2



Approved For Release 2000/05/01 : CIA-RDP78-05867A000518420014-5

PHOTO ANALYSIS REPORT

PHOTO NO. 1107383
 LOT NO. P3184-63
 APPROVED FOR RELEASE 2000/05/01 : CIA-RDP78-05867A000518420014-5
 LATITUDE 27 20 N
 LONGITUDE 28 09 E

PROVINCE	SUBJECT	SUBJECT	SUBJECT	SUBJECT	SUBJECT	SUBJECT	SUBJECT
DAC 342 D	TR	AHH	DOB	DOF	D48	AGJ	
	YIA	TAGAN		LOE			RIEADY
	FOR	SAW	MI	LL	ON		NATI
	WAL	HIGHWAY			#6		N OF TOWN

25X1C

DATE OF PHOTO	TYPE	QUALITY	CLASS	NO. OF CARDS	SO
July 65	3	1	3	5	



PHOTO NO. 1107384		TITLE NO. P1433-66		LATITUDE				LONGITUDE	
COUNTRY UR		PROVINCE							
AREA NO N		SUBJECT BN4	SUBJECT BIJ	SUBJECT	SUBJECT	SUBJECT	SUBJECT	SUBJECT	SUBJECT
DEVI		CE		FOR		MEASURING		20	
IR		ADIATION		IN		AIR		40	
SEA		WATER							

430

DATE OF PHOTO		TYPE	QUALITY	CLASS	NO. OF CARDS	SOURCE OF PHOTOGRAPH	25X1A
Prior to Jan 66		1	2	B	2		
CAPTIONED BY				Amf			

Approved For Release 2000/05/01 : CIA-RDP78-05867A000518420014-5

REF ID: 1107385

D 1452-66

LATITUDE 50 26 N LONGITUDE 30 31 E

COUNTRY	UR		PROVINCE	233 B		SUBJECT	SUBJECT	SUBJECT	SUBJECT
AREA NO	N	AK6	981	96M					
	K I E V	U / I			A I R C R A F T				A
	T K I E V	B O R I S			P O L				A I R F
	I E L D								

3, 20, 31

DATE OF PHOTO	TYPE	QUALITY	CLASS	NO. OF CARDS	SOURCE OF PHOTOGRAPHY
Fall 65	4	2	B	3	25X1A
CLASSIFICATION				CAPTIONED BY	
SECRET FOREIGN DIS				nmf	

Approved For Release 2000/05/01 : CIA-RDP78-05867A000518420014-5

Approved For Release 2000/05/01 : CIA-RDP78-05867A000518420014-5

PHOTO NO. 1107388 71449-66

COUNTRY UR PROVINCE

AREA NO N SUBJECT 3CG SUBJECT SUBJECT SUBJECT SUBJECT SUBJECT SUBJECT

MIRKA PCE PENDING 67 7

8 MI. S OF CAPE SMYGE

(55' 20" N, 132° 21' E). NOTE

EXHAUST AT WATERLINE NEAR STERN.

DATE OF PHOTO TYPE QUALITY CLASS NO. OF CARDS SOURCE OF PHOTOGRAPH 25X1A

Late Nov 65 4 2 B 1

CLASSIFICATION APPROVED FOR RELEASE 2000/05/01 : CIA-RDP78-05867A000518420014-5

PHOTO ANALYSIS REPORT

Approved For Release 2000/05/01 : CIA-RDP78-05867A000518420014-5

PHOTO NO. 1107387

COUNTRY UR

AREA NO N

SUBJECT 3CG

SUBJECT PCE

SUBJECT PEND

SUBJECT 167

SUBJECT 7-20

SUBJECT 8 MI S OF CAPE SIMYGE

(55 20 N, 132 E). NOTE

EXHAUST AT WATERLINE NEAR STERN.

DATE OF PHOTO

Late Nov 65

TYPE 4

QUALITY 2

CLASS B

NO. OF CARDS 1

SOURCE OF PHOTOGRAPH 25X1A

CLASSIFICATION

Approved For Release 2000/05/01 : CIA-RDP78-05867A000518420014-5

FORM NO. 174 USE PREVIOUS EDITIONS

PHOTO ANALYSIS REPORT

Approved For Release 2000/05/01 : CIA-RDP78-05867A000518420014-5

PHOTO NO. 1107388 71449-66 LATITUDE LONGITUDE

COUNTRY UR PROVINCE

AREA NO N SUBJECT 3CG SUBJECT SUBJECT SUBJECT SUBJECT SUBJECT SUBJECT

MIRKA PCE PENID 67 7

8 MI 5 OF CAPE SMYGE

(55) 20 N 13 21E NOTE

EXHAUST AT WATERLINE NEAR STERN.

DATE OF PHOTO	TYPE	QUALITY	CLASS	NO. OF CARDS	SOURCE OF PHOTOGRAPH
<u>Late Nov</u>	<u>65</u>	<u>4</u>	<u>B</u>	<u>1</u>	<u>25X1A</u>
CLASSIFICATION: <u>SECRET FOREIGN DISSEM</u>				CAPTIONED BY: <u>Xmt</u>	

Approved For Release 2000/05/01 : CIA-RDP78-05867A000518420014-5

PHOTO ANALYSIS REPORT

PHOTO NO. 1107390 LOT NO. P1449-66

COUNTRY UR

AREA NO N

SUBJECT	SUBJECT	SUBJECT	SUBJECT	SUBJECT	SUBJECT	SUBJECT	SUBJECT	SUBJECT
3CG	388	382						
MIRKA	PIECE	PEND	67	7-				
8 MI	S OF	CAPIE	35	SIMPLY	GE			
(55	20	N	13	21E)				

Pt 2 of 3 pt series. See CIA

DATE OF PHOTO

TYPE

QUALITY

CLASS

NO. OF CARDS

SOURCE OF PHOTOGRAPH

25X1A

Rate Nov 6 5 4 2 B 3

CLASSIFICATION

SEC/NO FOREIGN DIS

CAPTIONED BY

Nmf

PHOTO ANALYSIS REPORT

FORM NO. 174 USE PREVIOUS EDITIONS

PHOTO NO. 1107389 LOT NO. P1449-66

COUNTRY UR

AREA NO N

SUBJECT	SUBJECT	SUBJECT	SUBJECT	SUBJECT	SUBJECT	SUBJECT	SUBJECT	SUBJECT
3CG								
MIRKA	PIECE	PEND	67	7-				
8 MI	S OF	CAPIE	35	SIMPLY	GE			
(55	20	N	13	21E)				

EXHAUST AT WATERLINE NEAR STERN.

Pt 1 of 3 pt series. See CIA

DATE OF PHOTO

TYPE

QUALITY

CLASS

NO. OF CARDS

SOURCE OF PHOTOGRAPH

25X1A

Rate Nov 6 5 4 2 B 1

CLASSIFICATION

SEC/NO FOREIGN DIS

CAPTIONED BY

X12274

PHOTO ANALYSIS REPORT

Approved For Release 2000/05/01 : CIA-RDP78-05867A000518420014-5

FORM NO. 1107391 *P1449-66* LATITUDE LONGITUDE

COUNTRY	AREA NO	SUBJECT	SUBJECT	SUBJECT	SUBJECT	SUBJECT	SUBJECT	SUBJECT
UR	N	306	388	382				
		MIRKA	PC E	PENID	15	67	7	20
		8 MI	S OF	CAPE	35	SIMYGE		40
		(55	20	IN	50	1 2	21 E)	

Pt 3 of 3 pt series. See CIA

*23
3,30*

DATE OF PHOTO	TYPE	QUALITY	CLASS	NO. OF COPIES	SOURCE OF PHOTOGRAPH
<i>Date Nov 65</i>	<i>4</i>	<i>2</i>	<i>B</i>	<i>3</i>	25X1A
CLASSIFICATION				CAPTIONED BY	
SECRET FOREIGN DIS				<i>Amf</i>	

Approved For Release 2000/05/01 : CIA-RDP78-05867A000518420014-5

PHOTO NO. 1107352 P1449-66 LATITUDE _____ LONGITUDE _____

COUNTRY UR PROVINCE _____

AREA NO	SUBJECT	SUBJECT	SUBJECT	SUBJECT	SUBJECT	SUBJECT	SUBJECT	SUBJECT
<u>N</u>	<u>306</u>	<u>388</u>	<u>382</u>					
<u>MIRK'A</u>	<u>POE</u>	<u>PENID</u>	<u>67</u>	<u>7</u>				
<u>8</u>	<u>MI</u>	<u>S</u>	<u>OF</u>	<u>CAPE</u>	<u>S</u>	<u>M</u>	<u>Y</u>	<u>G</u>
<u>15</u>	<u>5</u>	<u>20</u>	<u>N</u>	<u>1</u>	<u>3</u>	<u>21</u>	<u>E</u>	

BOW OF

3, 23, 30

DATE OF PHOTO	TYPE	QUALITY	CLASS	NO. OF CARDS	SOURCE OF PHOTOGRAPH
<u>late Nov</u>	<u>654</u>	<u>2</u>	<u>B</u>	<u>3</u>	<u>25X1A</u>

CLASSIFICATION SECRET CAPTIONED BY Nmt

Approved For Release 2000/05/01 : CIA-RDP78-05867A000518420014-5

PHOTO NO. 110733 P1147-66

COUNTRY	AREA NO	SUBJECT	SUBJECT	SUBJECT	SUBJECT	SUBJECT	SUBJECT	SUBJECT	SUBJECT
UR	N	306	388						
		MIKRI	POE	10	PEND	15	67	7	20
		MI	OF	30	CAPE	35	SIMPLE		40
		55	20	30	13		21E)		

BOW OF

DATE OF PHOTO	TYPE	QUALITY	CLASS	NO. OF CARDS	SOURCE OF PHOTOGRAPH
Kate Nov	654	2	B	2	25X1A
CLASSIFICATION				CAPTIONED BY	
SEC/NO FOREIGN BASS				Nmt	

Approved For Release 2000/05/01 : CIA-RDP78-05867A000518420014-5

Approved For Release 2000/05/01 : CIA-RDP78-05867A000518420014-5

PHOTO NO. 1107393
 AREA NO. N
 COUNTRY UR
 PROVINCE 153 B
 SUBJECT 9GM 9E1
 SUBJECT LENINIGRAD
 SUBJECT SEAPLANE
 SUBJECT STATION

DATE OF PHOTO 24-27 Sept
 TYPE 6
 QUALITY 5
 CLASS 4
 NO. OF CARDS 2
 CLASSIFICATION B
 CAPTIONED BY [Redacted]
 APPROVED FOR RELEASE 2000/05/01 : CIA-RDP78-05867A000518420014-5

Approved For Release 2000/05/01 : CIA-RDP78-05867A000518420014-5

PHOTO NO. 1107395 P1432-66

COUNTRY UR PROVINCE 153 B

AREA NO N SUBJECT 96M9E1

LENINGRAD SEA PLANE

STATION

DATE OF PHOTO	TYPE	QUALITY	CLASS	NO. OF CARDS	SOURCE OF PHOTOGRAPH
24-27 Sept	6 5 4	2	B	2	25X1A

CLASSIFICATION 174 USE PREVIOUS EDITIONS

Approved For Release 2000/05/01 : CIA-RDP78-05867A000518420014-5

PHOTO ANALYSIS REPORT

PHOTO NO. 1107A Approved For Release 2000/05/01 : CIA-RDP78-05867A000518420014-5

COUNTRY UR PROVINCE 153 B

AREA NO	SUBJECT	SUBJECT	SUBJECT	SUBJECT	SUBJECT	SUBJECT	SUBJECT	SUBJECT
N	AG6	AG8	9L2					
LENINGRAD				BALTIC				SH
IPYARD			NOTE		SCREEN			
NINGON			SUBMARINE		SLIPWAY.			

DATE OF PHOTO	TYPE	QUALITY	CLASS	NO. OF CARDS	SOURCE OF PHOTOGRAPH
24-27 Sept	6	5	4	2 B 3	25X1A

Approved For Release 2000/05/01 : CIA-RDP78-05867A00051

COUNTRY	UR	MAP REFERENCE	P1432-66	LATITUDE	57 55 N	LONGITUDE	30 15 E
AREA NO	N	SUBJECT	ALA AG 8 AG 6	SUBJECT	153 B	SUBJECT	
	L	SUBJECT	ENINGRAD	SUBJECT		SUBJECT	
	I	SUBJECT	PIYARD	SUBJECT	BAL	SUBJECT	TIC
		SUBJECT		SUBJECT		SUBJECT	S
		SUBJECT		SUBJECT		SUBJECT	H

DATE OF PHOTO	24-27	TYPE	4	QUALITY	2	CLASS	B	NO. OF CARDS	3	SOURCE OF PHOTOGRAPH	26,30 25X1A
CAPTIONED BY	Amf	[REDACTED]									

PHOTO ANALYSIS REPORT

174 USE PREVIOUS EDITIONS

5100070510007 CIA-RDP78-05867A00051642001

PHOTO NO. 1107398
 LOT NO. P1432-66
 REFERENCE NO. 2000/05/01 : CIA-RDP78-05867A000518420014-
 LATITUDE 39 57 N
 LONGITUDE 30 15 E

COUNTRY UR
 AREA NO N
 SUBJECT ALA AG 8 AG 6 AIC
 SUBJECT TANKER
 SUBJECT OT
 SUBJECT 20
 SUBJECT 40

LENI NG RAD TANKER
 TIO GROTE VOL FITTING
 OUT AT ADMIRALTY SHIPYARD

25X1A

16, 26, 30

DATE OF PHOTO	TYPE	QUALITY	CLASS	NO. OF CARDS
24-27 Sept	4	2	B	4


Approved For Release 2000/05/01 : CIA-RDP78-05867A000518420014

SEC/NO FOREIGN DIS

PHOTO ANALYSIS REPORT

PHOTO NO. 1.107339 *7/752-66* MAP REFERENCE *55N 30E* LATITUDE *55N* LONGITUDE *30E*
 Approved For Release 2000/05/01 : CIA-RDP78-05867A000518420014-5

COUNTRY	UR							
AREA NO	N							
	SUBJECT	SUBJECT	SUBJECT	SUBJECT	SUBJECT	SUBJECT	SUBJECT	SUBJECT
	ALA	AGB						
	5	10	15	20	25	30	35	40
	LENINGRAD		NORTH					QUA
	Y							
	45	50						



DATE OF PHOTO	TYPE	QUALITY	CLASS	NO. OF CARDS	SOURCE OF PHOTOGRAPH
24-27 Sept	654	2	B	2	25X1A
CLASSIFICATION	CAPTIONED BY				
SECRET	RMF				

PHOTO NO: 110 Approved For Release 2000/05/01 : CIA-RDP78-05867A000518420014-5
 MAP REFERENCE: 57 27 A 005184200145

COUNTRY	UR		PROVINCE	152 C			
AREA NO	N	SUBJECT	ALA	SUBJECT	AG8	SUBJECT	NEH
	V	E	N	S	P	I	L
	P	L	A	N	T	Q	U

CONCRETE
 QUAY

Pt 1 of 7 pr psm. See CIA

25, 26, 30 25X1A

DATE OF PHOTO	TYPE	QUALITY	CLASS	NO. OF EXPOS	SOURCE OF PHOTOGRAPH
27 Jan 66	4	2	C	3	[REDACTED]

Approved For Release 2000/05/01 : CIA-RDP78-05867A000518420014-5

PHOTO NO. 1107401	MAP REFERENCE 152C				LATITUDE				LONGITUDE			
COUNTRY UR	PROVINCE 152C				SUBJECT				SUBJECT			
AREA NO. N	SUBJECT ALA	SUBJECT XG8	SUBJECT XEH	SUBJECT CONCRETE				SUBJECT				
V	E	N	T	S	P	I	L	S	CONCRETE			
P	L	A	N	T	Q	U	A	Y				

Pt 2 of TRK part. See CIA

25, 26, 30

DATE OF PHOTO 27 Jan 66	TYPE 4	QUALITY 2	CLASS C	NO. OF COPIES 3	SOURCE OF PHOTOGRAPH 25X1A
CLASSIFICATION CONFIDENTIAL/NOFORN DISSEM					[REDACTED]
CAPTIONED BY amt					

PHOTO NO. 1107402 *7/4/66* Approved For Release 2000/05/01 : CIA-RDP78-05867A000518420014-5

COUNTRY	UR		PROVINCE	152 C			
AREA NO	N	AREA	AGX	NEH			
	V	E	N	S	P	I	L
	P	L	A	N	T	Q	U

CONCRETE

Pt 3 of TRK part. See CIA

25, 26, 30

DATE OF PHOTO	TYPE	QUALITY	CLASS	NO. OF COPIES	SOURCE OF PHOTOGRAPH
27 Jan 66	4	2	C	3	25X1A

CLASSIFICATION *CONF/NO FORN DISSEM* CAPTION BY *AMT*

Approved For Release 2000/05/01 : CIA-RDP78-05867A000518420014-5
 MICRO NO. 1107403 MAP REFERENCE 25, 26, 30 LATITUDE 31° E

COUNTRY	UR		PROVINCE	152 C					
AREA NO	N	ALA	AGR	AEH					
	V	E	S	P	I	L	S	C	O
								N	O
								R	E
								T	E

Pl 4 of 7 pl pack see CIA

25, 26, 30

DATE OF PHOTO	TYPE	QUALITY	CLASS	NO. OF CARDS	SOURCE OF PHOTOGRAPH
27 Jan 66	4	2	C	3	25X1A
CLASSIFICATION					CAPTIONED BY
CONF/NO FORN DISSEM					Amf

Approved For Release 2000/05/01 : CIA-RDP78-05867A000518420014-5

PHOTO NO. 1107401 *P/741-66* NAME REFERENCE *25, 26, 30* LATITUDE *21° 31' E* LONGITUDE *31° 31' E*

COUNTRY	UR		PROVINCE	152 C			
AREA NO	N	SUBJECT	AGX	AGX	SUBJECT	SUBJECT	SUBJECT
	VENT	SP	L	S	C	ON	CRETE
	PLANT	AWAY	AT	FAR	L		
	WEST	WHARF	AT	C			

Pt 5 of 7 pt par. See CIA

DATE OF PHOTO	TYPE	QUALITY	CLASS	NO. OF CARDS	SOURCE OF PHOTOGRAPH
27 Jan 66	4	2	C	3	
CLASSIFICATION			CAPTION		
CONF/NO FORN DISSEM			Amf		

PHOTO NO. 1107405 Approved For Release 2000/05/01 : CIA-RDP78-05867A000518420014-5
 MAP REFERENCE ~~5978-05867A~~ 2136E
 LATITUDE 2136E
 LONGITUDE 2136E

COUNTRY	UR								PROVINCE	152 C								
AREA NO	N	ALA	AG8															
	V	E	N	T	S	P	I	L	S	10	F	E	R	R	Y	S	L	20
	P	A	T	23	Q	I	M	P	O	R	T	33	Q	U	A	Y	A	40
	T	R	45							50								

Pt 6 of 7 pt para, see CIA

26, 30

DATE OF PHOTO	TYPE	QUALITY	CLASS	NO. OF CARDS	SOURCE OF PHOTOGRAPH
27 Jan 66	4	2	C	2	25X1A

CLASSIFICATION CONF/NO FERN DISSEM Amt
 Approved For Release 2000/05/01 : CIA-RDP78-05867A000518420014-5
 PHOTO ANALYSIS REPORT

PHOTO NO. 1107456 Approved For Release 2000/05/01 : CIA-RDP78-05867A000518420014-5
 MAP REFERENCE *P/47-66* LATITUDE *24 N 31 E* LONGITUDE *31 E*

COUNTRY	<i>UR</i>			PROVINCE	<i>152 C</i>			
AREA NO	<i>N</i>	SUBJECT <i>ALA</i>	SUBJECT <i>AG8</i>	SUBJECT <i>AL4</i>	SUBJECT	SUBJECT	SUBJECT	SUBJECT
	<i>V</i>	<i>E</i>	<i>S</i>	<i>P</i>	<i>I</i>	<i>L</i>	<i>S</i>	<i>I</i>
	<i>A</i>	<i>Y</i>						


Pf 7 of 7 pt pass see CIA

DATE OF PHOTO	TYPE	QUALITY	CLASS	NO. OF CARDS	SOURCE OF PHOTOGRAPH
<i>27 Jan 66</i>	<i>4</i>	<i>2</i>	<i>C</i>	<i>3</i>	<i>25X1A</i>
CLASSIFICATION <i>CONF/NO FORN DISSEM</i>					CAPTIONED BY <i>amt</i>

Approved For Release 2001/05/01 : CIA-RDP78-05867A000518420014-5

PHOTO NO.	1107407	PROVINCE	152 C	LATITUDE	24 N 31 E	LONGITUDE	31 E
COUNTRY	UR	SUBJECT	ALA	SUBJECT	NEH	SUBJECT	
AREA NO	N	SUBJECT	VENT SPILLS	SUBJECT	CONCRETE	SUBJECT	
		SUBJECT	PLANT	SUBJECT	QUAY	SUBJECT	

Pt 1 of 4 pr page. See CIA

DATE OF PHOTO	28 Jan 66	TYPE	4	QUALITY	2	CLASS	C	NO. OF CARDS	2	SOURCE OF PHOTOGRAPH	25X1A
											

Approved For Release 2001/05/01 : CIA-RDP78-05867A000518420014-5

PHOTO ANALYSIS REPORT

PHOTO NO. 1107408 *PH 1171 06* MAP REFERENCE: CIA-RDP78-05867A000518420014-5 LATTITUDE *31 31 E* LONGITUDE

COUNTRY	UR		PROVINCE	152 C					
AREA NO	N	ALIA	NEH						
	V	E	N	S	P	I	L	S	
	P	L	A	N	T	Q	U	A	Y

Pt 2 of 4 pt pan. Sec CIA

DATE OF PHOTO	TYPE	QUALITY	CLASS	NO. OF CASSE	SOURCE OF PHOTOGRAPH
28 Jan 66	4	2	C	2	25X1A
CLASSIFICATION					
<i>CONF/NO FORN DISSEM</i>					

Approved for Release 2000/05/01 : CIA-RDP78-05867A000518420014-5

PHOTO NO. 1107409

PLA-66

LATITUDE 21 31 E

COUNTRY	UR		PROVINCE	152 C		SUBJECT	SUBJECT	SUBJECT	SUBJECT
AREA NO	N	NA	NEH			WEST	WHAR		
	V	E	N	S	P	I	L	S	
	F	A	T						
	N	T							

Pt 3 of 4 pt pan. See CIA

25.30

DATE OF PHOTO	TYPE	QUALITY	CLASS	NO. OF CARDS	SOURCE OF PHOTOGRAPH
28 Jan 66	#	2	C	2	25X1A


CLASSIFICATION CONFIDENTIAL DISSEM 00/05/01 CIA-RDP78-05867A000518420014-5

PHOTO ANALYSIS REPORT

Approved for Release 2000/05/01 : CIA-RDP78-05867A000518420014-5

PHOTO NO.	1107910	PROVINCE	152 C	LATITUDE	29° 36' N	LONGITUDE	36° E
COUNTRY	UR	SUBJECT	ALA D36	SUBJECT	FERRY	SUBJECT	SLI
AREA NO.	N	SUBJECT	VENT SPILLS	SUBJECT		SUBJECT	

Pt 4 of 4 pt photo See CIA

DATE OF PHOTO	28 Jan 66	TYPE	4	QUALITY	2	CLASS	C	NO. OF CARDS	2	SOURCE OF PHOTOGRAPH	25X1A
											

Approved For Release 2000/05/01 : CIA-RDP78-05867A000518420014-5

PHOTO NO. 1107411 REFERENCE P/AAI-660 LATITUDE 31 31 E LONGITUDE

COUNTRY UR PROVINCE 152 C

AREA NO	SUBJECT	SUBJECT	SUBJECT	SUBJECT	SUBJECT	SUBJECT	SUBJECT
N	ALA	ALB					
VENT	SP	ILS			NAVAL	QUA	
Y	DIR	E			BALT	YSK	OY
E	MORE	AT			C		

Pt 1 of 6 pt pan. See CIA

DATE OF PHOTO	TYPE	QUALITY	CLASS	NO. OF CARDS	SOURCE OF PHOTOGRAPH
29 Jan 66	4	2	C	2	25X1A

CLASSIFICATION CONFIDENTIAL DISSEM CAPTION BY kmf PHOTO ANALYSIS REPORT

Approved For Release 2000/05/01 : CIA-RDP78-05867A000518420014-5

PHOTO NO. 1107412 MAP REFERENCE *P/44-66* LATITUDE *24° N* LONGITUDE *31° 31' E*

COUNTRY	UR						
AREA NO	N	3GS					
	VENT	SPILS		NAVAL		QUA	
	Y.	NAVAL	ADMIN	ISTRAT			
	ION	BUILDING	AT C.				

Pt 2 of left pan. See CIA

3, 30

DATE OF PHOTO	TYPE	QUALITY	CLASS	NO. OF CARDS	SOURCE OF PHOTOGRAPH
<i>29 Jan 66</i>	<i>4</i>	<i>2</i>	<i>C</i>	<i>2</i>	<i>25X1A</i>
CLASSIFICATION	CAPTIONED BY <i>Amf</i>				

Approved For Release 2000/05/01 : CIA-RDP78-05867A000518420014-5