

Release 2000/05/01 : CIA-RDP78-05867A000518420020-8

PHOTO NO: 1107866

LOT NO: P. 976 6r

MAP REFERENCE: C 0117P

LONGITUDE: 20 19 55

COUNTRY	PROVINCE	SUBJECT	SUBJECT	SUBJECT	SUBJECT	SUBJECT	SUBJECT	SUBJECT
	932 B							
AREA NO: KE		C65	C26	10	G R O G A N	15	R D	20
		3		30		35		40
		25		50				
		45						

25X1C

DATE OF PHOTO	TYPE	QUALITY	CLASS	NO. OF CARDS	SOURCE OF
Dec 65	4	2	3	2	[REDACTED]

CLASSIFICATION: Approved For Release 2000/05/01 : CIA-RDP78-05867A000518420020-8


PHOTO ANALYSIS REPORT

GPO : 1962 O - 647423

PHOTO NO. 107657 LOT NO. P 4766 REFERENCE C 0117 LONGITUDE 9325

COUNTRY 107657 PROVINCE 932B

AREA NO	SUBJECT	SUBJECT	SUBJECT	SUBJECT	SUBJECT	SUBJECT	SUBJECT	SUBJECT
<u>KE</u>	<u>C60</u>	<u>C36</u>						
<u>N A I R</u>	<u>O B I</u>		<u>10</u>	<u>B O H R A</u>	<u>15</u>	<u>R E S T</u>		<u>20</u>
<u>H O U S E</u>		<u>30</u>	<u>G R O G A N</u>	<u>35</u>	<u>R D</u>			<u>40</u>
<u>G T W D</u>		<u>45</u>	<u>F O R T</u>		<u>H A L L R D</u>			

DATE OF PHOTO Dec 65 TYPE 4 QUALITY 2 CLASS 3 NO. OF CARDS 2 SOURCE OF PHOTO (6.7) 

CLASSIFICATION Conf

PHOTO NO. <b>1107668</b>		LOT NO. <b>P5476-61</b>		LONGITUDE <b>87° 15' E</b>	
COUNTRY				PROVINCE <b>932B</b>	
AREA NO. <b>KE</b>		SUBJECT <b>C26</b>	SUBJECT <b>C36</b>	SUBJECT <b>B O H R A</b>	SUBJECT <b>R E S T</b>
<b>N A I R O B I</b>	<b>5</b>	<b>10</b>	<b>15</b>	<b>20</b>	<b>25</b>
<b>H O U S E</b>	<b>25</b>	<b>30</b>	<b>35</b>	<b>40</b>	<b>45</b>
<b>G T W D S</b>	<b>45</b>	<b>50</b>	<b>55</b>	<b>60</b>	<b>65</b>
<p><b>FOR T HALL RD</b></p> <p><i>PT @ 2-PT PANORAMA.</i></p> <p><i>See CIA</i></p>					
DATE OF PHOTO		TYPE	QUALITY	CLASS	NO. OF CARDS
<b>Dec 65</b>		<b>4</b>	<b>✓</b>	<b>3</b>	<b>2</b>
CLASSIFICATION		CAUTIONED BY		SOURCE OF PHOTOGRAPH	
<b>Conf</b>		<b>[Signature]</b>		<b>[Redacted]</b>	

25X1C

(6.7)

Approved For Release 2000/05/01 : CIA-RDP78-05867A000518420020-8

PHOTO NO. 1107669

LOT NO. 7,001 G

NO. REFERENCE

C 0112

LONGITUDE

COUNTRY

PROVINCE

932 K

AREA NO.

KE

SUBJECT C6A

SUBJECT AKW

SUBJECT D36

SUBJECT C26

SUBJECT

SUBJECT

SUBJECT

20

N A I R O B I

5

10

15

20

25

30

40

L K I T W O S

25

30

35

40

D B R I D G E

45

50

@

N A I R O B I

R I V E R

Pt. 2 of 2-pt PANORAMA.  
FOR CIA

ILLEGIB

(C.7.4.4)

DATE OF PHOTO

TYPE

QUALITY


CLASS

NO. OF CARDS

SOURCE OF PHOTO

Dec 61

4



CLASSIFICATION

CAPTIONED BY

Approved For Release 2000/05/01 : ANALYSIS REPORT 78-05867A000518420020-8

FORM NO. 174

USE PREVIOUS EDITIONS

GPO: 1952 O - 647435


Approved For Release 2000/05/01 : CIA-RDP78-05867A000518420020-8

PHOTO NO. **1107670** LOT NO. **P5476-41** MAP REFERENCE **C** **0117A** LONGITUDE **56° 45'**

COUNTRY	AREA NO	SUBJECT	SUBJECT	SUBJECT	SUBJECT	SUBJECT	SUBJECT	SUBJECT	SUBJECT	SUBJECT
	<b>KE</b>	<b>C6B</b>	<b>C26</b>	<b>C2A</b>						
	<b>MAI</b>	<b>ROBI</b>		<b>L</b>	<b>K</b>	<b>G</b>	<b>W</b>	<b>A</b>	<b>T</b>	<b>J</b>
	<b>NET</b>	<b>ION</b>	<b>P</b>	<b>F</b>	<b>O</b>	<b>R</b>	<b>T</b>	<b>H</b>	<b>A</b>	<b>L</b>
	<b>T</b>	<b>G</b>	<b>O</b>	<b>V</b>	<b>I</b>	<b>T</b>	<b>R</b>	<b>O</b>	<b>A</b>	<b>D</b>

25X1G

6.7



DATE OF PHOTO	TYPE	QUALITY	CLASS	NO. OF CARDS	SOURCE OF PHOTO
<b>Dec 65</b>	<b>4</b>	<b>2</b>	<b>3</b>	<b>3</b>	

CLASSIFICATION **Conf** Approved For Release 2000/05/01 : CIA-RDP78-05867A000518420020-8

Approved For Release 2000/05/01 : CIA-RDP78-05867A000518420020-8

PHOTO NO.	1107671	LOT NO.	P5476-65	CLASSIFICATION	C	LONGITUDE	011175
COUNTRY	PROVINCE 932B						
AREA NO	KE	SUBJECT	C28	SUBJECT	Cv6	SUBJECT	C6B
	NAI	ROBI		10	GHALA	15	HOUSE
		GOV'T	RD	30	FR	35	GULZAR
		STREET		45			

25X1C



DATE OF PHOTO	TYPE	QUALITY	CLASS	NO. OF CARDS	SOURCE OF PHOTO
Dec 65	4	2	3	3	
CAPTIONED BY					

PHOTO NO.	1107672		LOT NO.	P547661		LONGITUDE	01175	
COUNTRY			PROVINCE	932B				
AREA NO.	KE	SUBJECT	SUBJECT	SUBJECT	SUBJECT	SUBJECT	SUBJECT	SUBJECT
		28						
	NAV	3	ROBY	10	H-AH	15	MAN	20
	N	25	LK G	30	J. E. V	35	AN	40
	G	45	AR D E N	50				

25X1C



DATE OF PHOTO	TYPE	QUALITY	CLASS	NO. OF CARDS	SOURCE OF PHOTO
Dec 65	4	2	3	1	
CAPTIONED BY					

PHOTO NO. 1107673

LOT NO. P 5976 65

MAP REFERENCE C

LONGITUDE 0117° E

COUNTRY	AREA NO	SUBJECT	SUBJECT	SUBJECT	SUBJECT	SUBJECT	SUBJECT	SUBJECT	SUBJECT
	K.E	C3L	C6B	C4V					
					10	H O T E L		15	P I G A L
								35	E T R E E T,
					30	Z A A R			40
									F
					50	J E E			G A R D E N S.

DATE OF PHOTO	TYPE	QUALITY	CLASS	NO. OF CARDS	SOURCE OF PHOTO
Dec 65	4	2	3	3	[REDACTED]
CAPTIONED BY					

25X1C



PHOTO NO. 1107674

LOT NO. P 597661

MAP REFERENCE C 0117

LONGITUDE 2549E

COUNTRY

PROVINCE 932 B

AREA NO	SUBJECT	SUBJECT	SUBJECT	SUBJECT	SUBJECT	SUBJECT	SUBJECT	SUBJECT
KE	CW	C6B						
MAIR	3	OB		10	BAR	15	CLAY	20
NK	25	(CENT)		30	MUN	35	IND	40
GU	45	STREET		50	BRANCH			

25X1C

6.7

DATE OF PHOTO	TYPE	QUALITY	CLASS	NO. OF CARDS	SOURCE OF PHOTO
Dec 65	4	2	3	2	

CLASSIFIED BY [Signature]




PHOTO NO. 1107675

LOT NO. P 5076 61

LONGITUDE

COUNTRY	PROVINCE	SUBJECT	SUBJECT	SUBJECT	SUBJECT	SUBJECT	SUBJECT
	932 B						
AREA NO	KE	C36	C6B				
				10	G A R D I E N	15	H O T E L
				20	S T R E E T	35	
				30			
				45			

DATE OF PHOTO	TYPE	QUALITY	CLASS	NO. OF CARDS	SOURCE OF PHOTO
Dec 65	L	2	3	2	(6.7) 25X1C



CLASSIFICATION

PHOTO NO. 1107676 LOT NO. P597661 REFERENCE C 8115 LONGITUDE 3420026-8

COUNTRY PROVINCE 93VB

AREA NO	SUBJECT	SUBJECT	SUBJECT	SUBJECT	SUBJECT	SUBJECT	SUBJECT	SUBJECT
KE	CA	COB	COL					
NAIR	ROB			10	AL	UAT	ION	20 A
RM	Y	25	HQ		30	MALIK	BT	40 REE
T	@	45	G	OV	7	RD		

DATE OF PHOTO	TYPE	QUALITY	CLASS	NO. OF CARDS	SOURCE OF PHOTO
Dec 65	4	✓	3	3	(6.7/10) 25X1C

LONGITUDE

PHOTO NO. 1107677

LOT NO. P5476-61

REFERENCE C 01177

COUNTRY	PROVINCE	SUBJECT	SUBJECT	SUBJECT	SUBJECT	SUBJECT	SUBJECT	SUBJECT
	932 B							
AREA NO	KE	CWG						
				10	P O L I C E			20
				25				
				35	H Q			10
				50				
					ROAD			

25X1C

DATE OF PHOTO	TYPE	QUALITY	CLASS	NO. OF CARDS	SOURCE OF PHOTO
Dec 65	4	2	3	1	[Redacted]
CAPTIONED BY					

PHOTO NO. 1107678

LOT NO. P5476-61


MAP REFERENCE C 0117

LONGITUDE 114° 46'

AREA NO	SUBJECT	SUBJECT	SUBJECT	SUBJECT	SUBJECT	SUBJECT	SUBJECT
KE	COG	COB.					
N.A.I.	30B	1	10	POL	15	ICE	20
R.H.L.	35	1	30	1	35	N	40
L.L.E.G.E.	48	R.D.	50	@		UNIVERSITY WAY	

25X1C

16/7.8.9



DATE OF PHOTO	TYPE	QUALITY	CLASS	NO. OF CARDS	SOURCE OF PHOTO
Dec 61	4	2	3	2	

CAPTURED BY [Signature]

Release 2000/05/01 : CIA-RDP78-05867A000518420020-8

PHOTO NO. 1107679

LOT NO. P5976-65

MAP REFERENCE C 0117

LONGITUDE

COORDINATE	PROVINCE	SUBJECT	SUBJECT	SUBJECT	SUBJECT	SUBJECT	SUBJECT
AREA NO KE	932B	SUBJECT COB	SUBJECT COB	SUBJECT	SUBJECT	SUBJECT	SUBJECT
N A I R		5	10	15	20	25	30
R A L		35	40	45	50	55	60
L L E G E		65	70	75	80	85	90

COB POLICE HQ @ UNIVERSITY WAY

25X1C

(6,7,8,9)

DATE OF PHOTO	TYPE	QUANTITY	CLASS	NO. OF CARDS	SOURCE OF PHOTO
Dec 65	4	2	3	2	

CLASSIFICATION Approved For Release 2000/05/01 : CIA-RDP78-05867A000518420020-8

FORM NO. 174 USE PREVIOUS EDITIONS

GPO : 1962 O - 647425

Approved For Release 2000/05/01 : CIA-RDP78-05867A000518420020-8

PHOTO NO. 1107680

LOT NO. P5076-61

LONGITUDE

COUNTRY	PROVINCE	SUBJECT	SUBJECT	SUBJECT	SUBJECT	SUBJECT	SUBJECT	SUBJECT
	932 B							
AREA NO. KE		SUBJECT C3G	SUBJECT C6B					
		5	10					20
N A I R		35	30					40
R A L		45	50					
L I E G E								

6/789

25X1C



DATE OF PHOTO	TYPE	QUANTITY	CLASS	NO. OF CARDS	SOURCE OF PHOTO
Dec 61	4	2	3	2	

CLASSIFICATION

Approved For Release 2000/05/01 : CIA-RDP78-05867A000518420020-8

GPO : 1943 O - 647423

FORM NO. 174 USE PREVIOUS EDITIONS

PHOTO ANALYSIS REPORT

PHOTO NO. 1107681

LOT NO. P5976-65

MAP REFERENCE C

LONGITUDE 0117 49E

COUNTRY	AREA NO	SUBJECT	SUBJECT	SUBJECT	SUBJECT	SUBJECT	SUBJECT	SUBJECT	SUBJECT
	KE	CB	AKB	C26					
	N A I R	5 0 B 1		10 K	1 M	1 7	1 1 1		20 B T R
	E E T	25 L K 6		30 A	C R	0 8	8		35 C 1 7 4
	S Q 6	45 A R E		50 @	B U B S T A T I O N				

25X1C



DATE OF PHOTO	TYPE	QUALITY	CLASS	NO. OF CARDS	SOURCE OF PHOTO
Dec 6 1965	4	2	3	3	

CAPTIONED BY



PHOTO NO. 1107683

LOT NO. P5976-65

MAP REFERENCE C 0117

LONGITUDE 36 49 E

COUNTRY	AREA NO	SUBJECT	SUBJECT	SUBJECT	SUBJECT	SUBJECT	SUBJECT	SUBJECT	SUBJECT
	KE	COB	COB						
	N A I R	COB	COB						
	R A I L								

DATE OF PHOTO: Dec 65

TYPE: 4

QUALITY: 2

CLASS: 3

NO. OF CARDS: 2

SOURCE OF PHOTO: [REDACTED]

CLASSIFICATION: Conf

PHOTO ANALYSIS REPORT

PHOTO NO. 1107682

LOT NO. P5976-65

MAP REFERENCE C 0117

LONGITUDE 36 49 E

COUNTRY	AREA NO	SUBJECT	SUBJECT	SUBJECT	SUBJECT	SUBJECT	SUBJECT	SUBJECT	SUBJECT
	KE	COB	ANS						
	N A I R	COB	ANS						
	P I	GOVT	ROAD						

DATE OF PHOTO: Dec 65

TYPE: 4

QUALITY: 2

CLASS: 3

NO. OF CARDS: 2

SOURCE OF PHOTO: [REDACTED]

CLASSIFICATION: Conf

PHOTO ANALYSIS REPORT

NO. 1107681

LOT NO. 7597665

MAP REFERENCE: C

Approved For Release 2000/05/01 : CIA-RDP78-05867A000518420020-8

LONGITUDE

COUNTRY	PROVINCE	SUBJECT	SUBJECT	SUBJECT	SUBJECT	SUBJECT	SUBJECT
KE	932B	COY					
N A I R O B I			10	U N I V E R S I T Y	15		20
C O L L E G E			30	E N G I N E E R I N G	35		40
G B L D G			50				

25X1C



DATE OF PHOTO	TYPE	QUALITY	CLASS	NO. OF CARDS	SOURCE OF PHOTO
Dec 65	4	2	3		

CAPTIONED BY

CLASSIFICATION

Approved For Release 2000/05/01 : CIA-RDP78-05867A000518420020-8

PHOTO ANALYSIS REPORT

FORM NO. 174 1 Apr 56

USE PREVIOUS EDITIONS

GPO : 1963 O : 647425

Approved For Release 2000/05/01 : CIA-RDP78-05867A000518420020-8

PHOTO NO. 1107685

LOT NO. P5976 65


PROVINCE 932 B

COUNTRY	AREA NO	SUBJECT	SUBJECT	SUBJECT	SUBJECT	SUBJECT	SUBJECT	SUBJECT	SUBJECT
	KE	COB	C36						
	N A I R	5	B I	10	N O	R F	18	L K	20
	E L	25	C O L L E G E	30	E R D		32	P T	40
	P O / P	45	2 - P T	30	P A N	D R A M A			

SEE CIA

(R6T)

25X1C



DATE OF PHOTO	TYPE	QUALITY	CLASS	NO. OF CARDS	SOURCE OF PHOTO
Dec 65	4	2	3	2	

CLASSIFICATION Conf

CAPTIONED BY

Approved For Release 2000/05/01 : CIA-RDP78-05867A000518420020-8



Release 2000/05/01 : CIA-RDP78-05867A000518420020-8

PHOTO NO. 1107687

LOT NO. P224K-65

MAP REFERENCE C 0117P

LONGITUDE

COUNTRY	AREA NO	SUBJECT	SUBJECT	SUBJECT	SUBJECT	SUBJECT	SUBJECT	SUBJECT	SUBJECT
	KE	AKB	AKM	AKN					
	NA	R	B	I	10	R	R	Y	A
	0	LL	NG	GT	30	O	C	K	
					45				

25X1C



DATE OF PHOTO	TYPE	QUALITY	CLASS	NO. OF CARDS	SOURCE OF PHOTO
May 65	4	2	3	3	

CLASSIFIED BY

Approved For Release 2000/05/01 : CIA-RDP78-05867A000518420020-8

PHOTO ANALYSIS REPORT

PHOTO NO. 1107688

LOT NO.	PROVINCE	SUBJECT				LONGITUDE
P 2248:61	932 B					
AREA NO.	SUBJECT	SUBJECT	SUBJECT	SUBJECT	SUBJECT	SUBJECT
KE	AKB	AKM	AKN			
NA	10	15	20	25	30	35
OLL	1	2	3	4	5	6
	25	30	35	40	45	50

25X1C

DATE OF PHOTO	TYPE	QUALITY	CLASS	NO. OF CARDS	SOURCE OF PHOTO
May 65	4	2	3	3	
CAPTIONED BY					

Approved For Release 2000/05/01 : CIA-RDP78-05867A000518420020-8

PHOTO NO. 1107689	LOT NO. P224165	MAP REFERENCE C	LONGITUDE 0117P
COUNTRY	PROVINCE 932 B	SUBJECT	SUBJECT
AREA NO. KE	SUBJECT AKW	SUBJECT PKM	SUBJECT
10	15	20	25
u	H	u	R
30	35	40	45
over	R	R	

25X1C



DATE OF PHOTO	TYPE	QUALITY	CLASS	NO. OF CARDS	SOURCE OF PHOTO
May 65	4	2	3	2	
CAPTIONED BY					

Approved For Release 2000/05/01 : CIA-RDP78-05867A000518420020-8

PHOTO NO. **1107830** LOT NO. **P2244-65** MAP REFERENCE **0117** LONGITUDE **119° 5'**

COUNTRY	PROVINCE	SUBJECT	SUBJECT	SUBJECT	SUBJECT	SUBJECT	SUBJECT	SUBJECT
	<b>932B</b>							
AREA NO. <b>KE</b>	SUBJECT <b>AKT</b>	SUBJECT <b>AKM</b>	10 <b>E T B K</b>	15 <b>D G E</b>	20 <b>0</b>	25 <b>6</b>	30 <b>L F</b>	35 <b>C</b>
<b>MAIR</b>	<b>ROBI</b>		30 <b>K U R</b>					
<b>ER</b>	<b>RR</b>	<b>NR</b>	40					
<b>OUR</b>	<b>SE</b>		50					

DATE OF PHOTO	TYPE	QUALITY	CLASS	NO. OF CARDS	SOURCE OF PHOTOGRAPH
<b>May 65</b>	<b>4</b>	<b>23</b>	<b>3</b>	<b>2</b>	<b>27.28</b>
CAPTIONED BY <b>[Signature]</b>					<b>25X1C</b>



Approved For Release 2000/05/01 : CIA-RDP78-05867A000518420020-8

LONGITUDE 76 46 E

PHOTO NO. 110769i

LOT NO. 248-65

PROVINCE 932B

COGNATE	AREA NO	SUBJECT	SUBJECT	SUBJECT	SUBJECT	SUBJECT	SUBJECT	SUBJECT
	KE	AKB	C3V	DEF				
	MA	10	UBU	R	B			20
	EA	23	LK	G	FR			40
	DA	43	RET	T	I			

G + LANGATA Rd

25X1C

DATE OF PHOTO	TYPE	QUALITY	CLASS	NO. OF CARDS	SOURCE OF PHOTO
May 65	4	✓	3	3	[REDACTED]

Approved For Release 2000/05/01 : CIA-RDP78-05867A000518420020-8

PHOTO NO. 1107692


LOT NO. 2248-61

PROVINCE 932 B

AREA NO	SUBJECT	SUBJECT	SUBJECT	SUBJECT	SUBJECT	SUBJECT	SUBJECT	SUBJECT
KE	C39	DEX						
MAIR	50	B1		10	UBU	RBAN	AN	AR
CA	25	LK4	FR	30	TR	AN	TO	
DAG	45	RETF		50	STATION			

NE

25X1C



DATE OF PHOTO	TYPE	QUALITY	CLASS	NO. OF CARDS	SOURCE OF PHOTO
May 65	4	✓	3	2	

CAPTIONED BY [Signature]

PHOTO NO. 1107693

LOT NO. *Prv 46-65*

MAP REFERENCE *C 0119*

LONGITUDE *109E*

COUNTRY	AREA NO	SUBJECT	SUBJECT	SUBJECT	SUBJECT	SUBJECT	SUBJECT	SUBJECT
	KE	AKI	DUF	D33				20
	WILSON	AE	ROAD	ROME				
	GFR	NAI	ROBI	DIAG	ORET			40
	TRR	PT						
<i>See CIA</i>								

25X1C

*(1.7.49.31)*



DATE OF PHOTO	TYPE	QUALITY	CLASS	NO. OF CARDS	SOURCE OF PHOTO
<i>May 65</i>	<i>4</i>	<i>2</i>	<i>3</i>	<i>3</i>	

CAPTIONED BY *[Signature]*


FORM NO. 174  
1 Apr 66

NO. 1107691	LOT NO. 22486	MAP REFERENCE C 0119	LONGITUDE 105 12 06
COUNTRY	PROVINCE 9328	SUBJECT	SUBJECT
AREA NO KE	SUBJECT BKI	SUBJECT DUF	SUBJECT D33
WILSON	NA	AE	RD
GFR	NA	ROBI	DROME
TRR	PT		DRAGORET
OF 3-PT SERIES.			
SEE CIA			

DATE OF PHOTO	TYPE	QUALITY	CLASS	NO. OF CARDS	SOURCE OF PHOTO
May 65	4	2	3	3	[REDACTED]
CLASSIFICATION	CAPTIONED BY [Signature]				

PHOTO NO.	1107535	LOT NO.	22461	NO. OF SUBJECTS	01178	LONGITUDE	18420020-8
COUNTRY	9328						
AREA NO.	KE	SUBJECT	AKI DUF	SUBJECT	D33	SUBJECT	
	WILSON		ACRO		DR		OME
	GTR		NA		AB		DAG
	TR		PT				SRET
							of 3 pt heard
See CIA — — —							

(172931)

25X1C  


DATE OF PHOTO	TYPE	QUALITY	CLASS	NO. OF CARDS	SOURCE OF PHOTO
May 65	4	2	3	3	
CAPTIONED BY					

1 Jan 64

Approved For Release 2000/05/01 : CIA-RDP78-05867A000518420020-8

PHOTO NO.	1107596	LOT NO.	Pr4461	MAP REFERENCE	N18	GRID	0118	LONGITUDE	18420020-8
COUNTRY		PROVINCE	932B	SUBJECT		SUBJECT		SUBJECT	
AREA NO.	KE	SUBJECT	AKO	SUBJECT	AKM	SUBJECT	ASC	SUBJECT	
	K	I	B	E	A	A			20
									10
									30
									40
									50
									60

7.9.27.29

25X1C

DATE OF PHOTO	TYPE	QUALITY	CLASS	NO. OF CARDS	SOURCE OF PHOTO
May 6 5	4	✓	3	2	[REDACTED]
CLASSIFICATION			CAPTIONED BY		

Approved For Release 2000/05/01 : CIA-RDP78-05867A000518420020-8

PHOTO NO. 1107697

LOT NO. *Pratt 61*

MAP REFERENCE *NIS 0119P*

LONGITUDE

AREA NO	SUBJECT	SUBJECT	SUBJECT	SUBJECT	SUBJECT	SUBJECT	SUBJECT	SUBJECT
<i>Ke</i>	<i>AM9</i>							
<i>NG</i>	<i>ON</i>	<i>GO</i>	<i>AD</i>		<i>F</i>	<i>OR</i>	<i>EST</i>	<i>(NR)</i>
<i>NG</i>	<i>ON</i>	<i>GO</i>	<i>AD</i>		<i>RE</i>	<i>CE</i>	<i>IV</i>	
<i>ING</i>	<i>ST</i>	<i>AT</i>	<i>IN</i>		<i>LR</i>	<i>FR</i>	<i>NAIROBI-DAGUERRE</i>	
							<i>RR.</i>	

25X1C


DATE OF PHOTO	TYPE	QUALITY	CLASS	NO. OF CARDS	SOURCE OF PHOTO
<i>May 65</i>	<i>4</i>	<i>2</i>	<i>3</i>	<i>1</i>	
CAPTIONED BY <i>Conf</i>					


PHOTO NO. 1107698


LOT NO. *Print 61*

MAX REFERENCE *NIS 0117P*

LONGITUDE *932B*

COUNTRY	AREA NO	SUBJECT	SUBJECT	SUBJECT	SUBJECT	SUBJECT	SUBJECT	SUBJECT	SUBJECT
	<i>Ke</i>	<i>D44</i>	<i>AKM</i>						
	<i>NGONG</i>	<i>5</i>	<i>ROAD</i>	<i>10</i>	<i>F</i>	<i>DR</i>	<i>SECRET</i>	<i>20</i>	<i>L</i>
	<i>KG</i>	<i>FR</i>	<i>25</i>	<i>NARI</i>	<i>30</i>	<i>ROBI</i>	<i>35</i>	<i>DAGORE</i>	<i>40</i>
	<i>TTI</i>	<i>RR</i>	<i>45</i>						

25X1C  


DATE OF PHOTO	TYPE	QUALITY	CLASS	NO. OF CARDS	SOURCE OF PHOTO
<i>May 65</i>	<i>4</i>	<i>2</i>	<i>3</i>	<i>2</i>	



1 Apr 66 1/4

Approved For Release 2000/05/01 : CIA-RDP78-05867A000518420020-8

PHOTO NO. 1107639

LOT NO. *Prupkr*


*NIS*

*BIPPA*

LONGITUDE

COUNTRY	PROVINCE	SUBJECT	SUBJECT	SUBJECT	SUBJECT	SUBJECT	SUBJECT	SUBJECT
	<i>932B</i>							
AREA NO	<i>KE</i>	SUBJECT	<i>244</i>	SUBJECT	<i>ARM</i>	SUBJECT	<i>C3V</i>	SUBJECT
	<i>NGONG</i>							
	<i>K6</i>							
	<i>TTI</i>							

25X1C

DATE OF PHOTO	TYPE	QUALITY	CLASS	NO. OF CARDS	SOURCE OF PHOTO
<i>May 65</i>	<i>4</i>	<i>2</i>	<i>3</i>	<i>3</i>	
CAPTIONED BY					
<i>Conf</i>					

Approved For Release 2000/05/01 : CIA-RDP78-05867A000518420020-8

PHOTO NO. 1107790

LOT NO. P244-65

MAP REFERENCE NIS

LONGITUDE 76° 42' E

COUNTRY	AREA NO	SUBJECT	SUBJECT	SUBJECT	SUBJECT	SUBJECT	SUBJECT	SUBJECT	SUBJECT
	KG	AKM	C3A						
		DAGORRETTI		10	STATTION				20
		RR	MAINTENANCE	30					40
		KEPES	QTR	50					

932B

25X1C

(7.27)



DATE OF PHOTO	TYPE	QUALITY	CLASS	NO. OF COPS	SOURCE
May 65	4	2	3	2	

Approved For Release 2000/05/01 : CIA-RDP78-05867A000518420020-8

PHOTO NO. **1107791** LOT NO. **Pr 4165** MAP REFERENCE **NIS** LONGITUDE **87° 15' E**

COUNTRY **932 B**

AREA NO	SUBJECT	SUBJECT	SUBJECT	SUBJECT	SUBJECT	SUBJECT	SUBJECT	SUBJECT
<b>KE</b>	<b>AKR</b>	<b>ASC</b>	<b>10</b>	<b>ST</b>	<b>AT</b>	<b>15</b>	<b>W</b>	<b>20</b>
<b>DAG</b>	<b>OBJECT</b>	<b>1</b>	<b>30</b>	<b>AT</b>	<b>KR</b>	<b>35</b>	<b>ST</b>	<b>AT</b>
<b>ATER</b>	<b>TANK</b>	<b>30</b>						
<b>NON.</b>		<b>45</b>						

DATE OF PHOTO **May 65** TYPE **4** QUALITY **2** CLASS **3** NO. OF CARDS **2** SOURCE **25X1C**

CLASSIFICATION **SECRET** CAPTIONED BY **[Signature]**

Approved For Release 2000/05/01 : CIA-RDP78-05867A000518420020-8

Approved For Release 2000/05/01 : CIA-RDP78-05867A000518420020-8

PHOTO NO. 1107702


LOT NO. *Print-67*

MAP REFERENCE *E*

LONGITUDE *0118 20 55*

COUNTRY	AREA NO	SUBJECT	SUBJECT	SUBJECT	SUBJECT	SUBJECT	SUBJECT	SUBJECT	SUBJECT
	<i>KE</i>								
	<i>DIA</i>	<i>5</i>	<i>R</i>	<i>E</i>	<i>T</i>	<i>1</i>	<i>10</i>	<i>(Town N)</i>	<i>15</i>
	<i>FR</i>	<i>25</i>	<i>S</i>	<i>A</i>	<i>G</i>	<i>O</i>	<i>30</i>	<i>R</i>	<i>35</i>
	<i>N.</i>	<i>45</i>					<i>50</i>		
									<i>20</i>
									<i>40</i>
									<i>0</i>

25X1C

DATE OF PHOTO	TYPE	QUALITY	CLASS	NO. OF CARDS	SOURCE OF PHOTO
<i>May 6 1967</i>	<i>4</i>	<i>2</i>	<i>3</i>		
CAPTIONED BY <i>Conf</i>					

Approved For Release 2000/05/01 : CIA-RDP78-05867A000518420020-8

PHOTO NO. **1107703** LOT NO. **PINT-65** MAP REFERENCE **C 0117** LONGITUDE **105° 45' E**

COUNTY **932B**

AREA NO.	SUBJECT	SUBJECT	SUBJECT	SUBJECT	SUBJECT	SUBJECT	SUBJECT	SUBJECT
<b>KE</b>	<b>AKM</b>	<b>AKB</b>	<b>DOB</b>					
<b>DAG</b>	<b>RET</b>	<b>T</b>	<b>I</b>	<b>10</b>	<b>8</b>	<b>T</b>	<b>A</b>	<b>T</b>
<b>RR</b>	<b>T</b>	<b>O</b>	<b>30</b>	<b>1</b>	<b>K</b>	<b>U</b>	<b>Y</b>	<b>U</b>
<b>ER</b>	<b>DAG</b>	<b>RET</b>	<b>T</b>	<b>50</b>	<b>-MUTEI RD.</b>			

**PT D OF V-PT PANARAMA**  
**See CIA**

DATE OF PHOTO **May 65** TYPE **4** QUALITY **2** CLASS **3** NO. OF CARDS **3** SOURCE OF **25X1C**

CLASSIFICATION **Conf** CAPTIONED BY **[Signature]**

1 Jun 54

Approved For Release 2000/05/01: CIA-RDP78-05867A000518420020-8

PHOTO NO. 1107704  
COUNTRY

LOT NO. 8-41-65

MAP REFERENCE: C


LONGITUDE 0117

PROVINCE 932B

AREA NO	SUBJECT	SUBJECT	SUBJECT	SUBJECT	SUBJECT	SUBJECT	SUBJECT	SUBJECT	SUBJECT
KE	AKA	AKB	DUB						
DAG	5	RCT	T	1	10	S	T	A	T
	25	R	R		30				
	45	DAG	0	RCT	T	1			

PT 2 OF 2 - PT. PANGRAM  
FOR CIA

25X1C



DATE OF PHOTO	TYPE	QUALITY	CLASS	NO. OF CARDS	SOURCE OF
May 65	4	2	3	3	

CAPTIONED BY

Approved For Release 2000/05/01: CIA-RDP78-05867A000518420020-8

PHOTO NO. 1107705

LOT NO. P5875-67

MAC REFERENCE C 0117

LONGITUDE

COUNTRY	PROVINCE	SUBJECT	SUBJECT	SUBJECT	SUBJECT	SUBJECT	SUBJECT
	932 B						
AREA NO	KE	SUBJECT CON	SUBJECT COL	SUBJECT	SUBJECT	SUBJECT	SUBJECT
		3	OB	10	HIR	19	VISA
		25	AL	35	AN	33	WADI
		45	RU	30			

SHAH COMMUNITY RELIGIOUS SOCIAL CENTER.

PT 0 062-PT 1AN  
-EECIA-

25X1C

DATE OF PHOTO	TYPE	QUALITY	CLASS	NO. OF CARDS	SOURCE OF PHOTOGRAPH
Nov 65	4	2	3	2	

CAPTIONED BY [Signature]

Approved For Release 2000/05/01 : CIA-RDP78-05867A000518420020-8

PHOTO NO. 1107706

LOT NO. P1875-05

PROVINCE 932 B

COUNTRY	AREA NO	SUBJECT	SUBJECT	SUBJECT	SUBJECT	SUBJECT	SUBJECT	SUBJECT
	KE	CUN	COL					
	NA	IR	UBI		10	H	R	E
	O	B	H	W	25	A	L	
	L	M	U	R	45	R	D	

10 H R E E

25 V I S A

40 M A J A N W A D I

6 - SHAN COMMUNITY RELIGIOUS SOCIAL CENTER

Pt. 2 of 2 P11AN.  
 See CIA

25X1C

DATE OF PHOTO	TYPE	QUALITY	CLASS	NO. OF CARDS	SOURCE OF PHOTO
Nov 65	4	2	3	2	[REDACTED]

CLASSIFICATION

APPROVED BY [Signature]



PHOTO NO. <b>1107707</b>		LOT NO. <b>P117101</b>		LONGITUDE	
COUNTRY		PROVINCE <b>932 B</b>		SUBJECT	
AREA NO. <b>KE</b>	SUBJECT <b>SKM</b>	SUBJECT <b>AKN</b>	SUBJECT <b>CaB</b>	SUBJECT	SUBJECT
<b>N A</b>	<b>R</b>	<b>B I</b>	<b>E</b>	<b>A F R</b>	<b>R Y B</b>
<b>L D</b>	<b>N G</b>	<b>L K</b>	<b>G</b>	<b>F R</b>	<b>CO L G A T</b>
<b>E - P A C</b>	<b>M O L I</b>	<b>V C</b>	<b>PLT</b>	<b>MANCHESTER RD.</b>	
DATE OF PHOTO		TYPE	QUALITY	CLASS	NO. OF CARDS
<b>Nov 65</b>		<b>2</b>	<b>2</b>	<b>3</b>	<b>3</b>
CLASSIFICATION		CAPTIONED BY		SOURCE OF PHOTO	
<b>SECRET</b>		<b>[Signature]</b>		<b>[Redacted]</b>	

25XTC

PHOTO NO. 1107708

LOT NO. PS 75-65

MAP REFERENCE C

LONGITUDE 0117° 25' 49" E

COUNTRY	PROVINCE	SUBJECT			
	932 B				
AREA NO	SUBJECT	SUBJECT	SUBJECT	SUBJECT	SUBJECT
KE	AD7				
N A I R	0 B I	10	C O L	G A T E	- P A L
M O L I	25 V E	30	P L T	35	M A N C H E S T
E R	45 R D	50	P T	①	OF 2-PT PANORAMA.
see CIA					

25X1C




DATE OF PHOTO	TYPE	QUALITY	CLASS	NO. OF CARDS	SOURCE OF PHOTO
Nov 65	4	2	3	1	
CAPTIONED BY					

PHOTO NO. **E107739** LOT NO. **PS475-65** PROVINCE **932 B** LONGITUDE **36 49 E**

AREA NO	SUBJECT	SUBJECT	SUBJECT	SUBJECT	SUBJECT	SUBJECT	SUBJECT
<b>KE</b>	<b>AD7</b>						
<b>NAIR</b>	<b>OB1</b>		<b>COL</b>	<b>GATE</b>	<b>-</b>	<b>PAL</b>	
<b>MOLI</b>	<b>VE</b>	<b>PL</b>	<b>T</b>	<b>M</b>	<b>A</b>	<b>N</b>	<b>C</b>
<b>ER</b>	<b>RD</b>	<b>PT</b>	<b>2</b>	<b>OF</b>	<b>2-PT</b>	<b>PARAMA</b>	

*See CIA*

25X1C

DATE OF PHOTO	TYPE	QUALITY	CLASS	NO. OF CARDS	SOURCE OF PHOTO
<b>Nov 65</b>	<b>4</b>	<b>2</b>	<b>3</b>	<b>1</b>	

CAPTIONED BY *[Signature]*

PHOTO NO. 1107720

LOT NO. P547161

LONGITUDE

COUNTRY	PROVINCE	SUBJECT	SUBJECT	SUBJECT	SUBJECT	SUBJECT	SUBJECT	SUBJECT
	932B							
AREA NO. KE		SUBJECT AD7						
N A I R O B I				10	C O L G A T E			20
M O L I V E				30				40
E R R O R				50				

25X1C

DATE OF PHOTO	TYPE	QUALITY	CLASS	NO. OF CARDS	SOURCE OF
Nov 65	4	2	3	1	







PHOTO NO. 1107713

LOT NO. P5171 61

LONGITUDE 0117

COUNTRY	PROVINCE	SUBJECT	SUBJECT	SUBJECT	SUBJECT	SUBJECT	SUBJECT
	932B						
AREA NO	KE	AD7					
				10	COL GATE	15	PAZ
				20			
				30		35	MANCHESTER
				40			
				50			

25X1G

DATE OF PHOTO	TYPE	QUALITY	CLASS	NO. OF CARDS	SOURCE OF
Nov 65	1	2	3		

CAPTIONED BY [Signature]

PHOTO NO. 1107714

LOT NO. P587565

932B

COUNTRY	PROVINCE	SUBJECT	SUBJECT	SUBJECT	SUBJECT	SUBJECT	SUBJECT	SUBJECT
KE	AD7							
M A I R	R O B I							
M O L I V E	P L T							
E R	R D							

COLGATE - PALMOLIVE  
M A M C H E S T  
OF 2-PT SERIES  
SEE CIA

25X1C

DATE OF PHOTO	TYPE	QUALITY	CLASS	NO. OF CARDS	SOURCE OF PHOTO
Nov 65	1	2	3	1	

CLASSIFIED BY [Signature]





PHOTO NO. 1107716

LOT NO. 58716

LONGITUDE 146

COUNTRY PROVINCE 9326

AREA NO	SUBJECT	SUBJECT	SUBJECT	SUBJECT	SUBJECT	SUBJECT	SUBJECT	SUBJECT
KE	AD7							
M A I R	OB 1			10	C O L G A T E	15	- P A L	20
M A I R	E P C T			30		35	M A N C H E S T	40
C R	R D			50				

DATE OF PHOTO Nov 65

TYPE 1

QUALITY 2

CLASS 3

NO. OF CARDS 1

SOURCE OF PHOTO

25X1C

25

CAPTIONED BY