

PHOTO NO. 1107767		LOT NO. T6287		LATITUDE 21 25 E		LONGITUDE	
COORDET		PROVINCE WAC 323 C		SUBJECT		SUBJECT	
AREA NO TK		SUBJECT A33		SUBJECT A6P		SUBJECT	
F R E G L I		S T E E L		M I L L		20	
C. O X Y G E N		P L T.		D X Y T O N		40	
K N I T		I N S T A L L A T I O N					
DATE OF PHOTO		TYPE		QUALITY		CLASS	
3 NOV 64		4		1		3	
NO. OF CARDS		SOURCE OF PHOTOGRAPH		25X1A			
2		[REDACTED]					
CAPTIONED BY							
[REDACTED]							

PHOTO ANALYSIS REPORT

1 Am 54 174

Approved For Release 2000/05/01

CIA-RDP78-05867A000518430002-7

LATITUDE 31 25 E

PHOTO NO. 107768

lot no. 76217

COUNTRY	PROVINCE	SUBJECT	SUBJECT	SUBJECT	SUBJECT	SUBJECT	SUBJECT	SUBJECT
TR	WAC 323 C	133	A6P					
E E E L I				10	T E E L	15	M I L L	20
C		25	L K G	30	N W	35	A T	40
N G		45	P L T	50	F O U N D A T I O N			

DATE OF PHOTO	TYPE	QUALITY	CLASS	NO. OF CARDS	SOURCE OF PHOTOGRAPH
3 NOV 64	3	1	3	2	25X1A
CAPTIONED BY					

Approved For Release 2000/05/01 - CIA-RDP78-05867A000518430002-7

PHOTO ANALYSIS REPORT

For Release 2000/05/04 CIA-RDP78-05867A000518430002-7

PHOTO NO.	1107769	LOT NO.	T6287	PROVINCE	WAC 325 C	LATITUDE		LONGITUDE	25 E
AREA NO.	TR	SUBJECT	A33	SUBJECT	A63	SUBJECT	DOB	SUBJECT	
	E R E G L I						T E E L		M I L L U
	C		C A L C I N				I M G		P L T. - F L O W
	N D A T I O N S						f o r		K I L N, L R G &

12

DATE OF PHOTO	TYPE	QUALITY	CLASS	NO. OF CARDS	SOURCE OF PHOTOGRAPH
3 NOV 64	3	1	3	3	25X1A
CAPTURED BY					

Approved For Release 2000/05/04 CIA-RDP78-05867A000518430002-7

PHOTO ANALYSIS REPORT

Approved For Release 2000/05/01 : CIA-RDP78-05867A000518430002-7

PHOTO NO. 1107770
 LOT NO. T6287
 REFERENCE 5867A000518430002-7
 LATITUDE 31
 LONGITUDE 25E

COUNTRY	PROVINCE	SUBJECT	SUBJECT	SUBJECT	SUBJECT	SUBJECT	SUBJECT	SUBJECT
	WAC	325C						
AREA NO	TR	A33	A6P	A36	ARM			
				10	STEEEL	15	MIL	29
						25	CARS	40
				30	POT		AS	
				40	PIG MACHINE			

DATE OF PHOTO	TYPE	QUALITY	CLASS	NO. OF CARDS	SOURCE OF PHOTOGRAPH
3 NOV 64	4	1	3	4	25X1A

CLASSIFICATION Approved For Release 2000/05/01 : CIA-RDP78-05867A000518430002-7

PHOTO ANALYSIS REPORT

1 Aug 68

Approved For Release 2000/05/04 : CIA-RDP78-05867A000518430002-7

LATITUDE 37 25 E
LONGITUDE

PHOTO NO.	1107771		LOT NO.	T6217		PROVINCE	L. IC 323 C		SUBJECT	SUBJECT	SUBJECT	SUBJECT	SUBJECT
COUNTRY	TR		SUBJECT	733	SUBJECT	AKM	A36						
AREA NO.	ERELI												
	C. HOT												
	AR 8												
	HOUSE OF PIG CASTING MACHINE												

DATE OF PHOTO	TYPE	QUALITY	CLASS	NO. OF CARDS	SOURCE OF PHOTOGRAPH
3 NOV 64	4	1	3	3	25X1A
CAPTIONED BY					

Approved For Release 2000/05/04 : CIA-RDP78-05867A000518430002-7

PHOTO ANALYSIS REPORT

Release 2000/05/01 - CIA-RDP78-05867A000518430002-7

PHOTO NO. 1107772

LOT NO. T6287

LATITUDE 7 12 N

LONGITUDE 31 25 E

COUNTRY	WAC 323 C						
AREA NO	TK	SUBJECT A33	SUBJECT CRG	SUBJECT DOB	SUBJECT AKV	SUBJECT AMC	SUBJECT A32
	ER	EL	LI	8 ¹⁰	T	EL	MIL
	C	LK	G	N	30	A	LIMESTON
	E	HAN	D	LINA	50	G	FACILITIES

7, 12, 23, 28

DATE OF PHOTO	TYPE	QUALITY	CLASS	NO. OF CARDS	SOURCE OF PHOTOGRAPH
3 NOV 64	3	1	3	6	25X1A
CAPTIONED BY				[REDACTED]	

Approved For Release 2000/05/01 - CIA-RDP78-05867A000518430002-7

PHOTO ANALYSIS REPORT

For Release 2000/05/04 CIA-RDP78-05867A000518430002-7

PHOTO NO.	1107773	LOT NO.	T6287	LATITUDE	31	LONGITUDE	25 E																		
COUNTRY	WAC 323 C																								
AREA NO.	TK	SUBJECT	A33	SUBJECT	A32	SUBJECT	AKM	SUBJECT	A36	SUBJECT		SUBJECT		SUBJECT		SUBJECT									
	ER	EL	LI			8	10	T	AE	EL	15	M	IL	LI	20	U									
	C	L	KG	W		20	A	T	LI	M	E	S	T	O	W	48									
	E	A	D	R	E	30	H	A	N	D	L	I	N	G	F	A	C	I	L	I	T	I	E	S	.

12, 27

DATE OF PHOTO	3 NOV 64	TYPE	4	QUALITY	1	CLASS.	3	NO. OF CARDS	4	SOURCE OF PHOTOGRAPH	25X1A
CAPTIONED BY											
[REDACTED]											

Approved For Release 2000/05/01 : CIA-RDP78-05867A000518430002-7

PHOTO ANALYSIS REPORT

Approved For Release 2000/05/01 : CIA-RDP78-05867A000518430002-7

LATITUDE: 31 25 E

PHOTO NO. 1107774

T 6257

COUNTRY	WAC 3230									
AREA NO	TR	SUBJECT 133	SUBJECT A6P	SUBJECT A36	SUBJECT AKM	SUBJECT DOB	SUBJECT	SUBJECT	SUBJECT	SUBJECT
		3		10			15			20
		25		30			35			40
		45								

DATE OF PHOTO	TYPE	QUALITY	CLASS	NO. OF CARDS	SOURCE OF PHOTOGRAPH
3 NOV 64	3	1	3	5	25X1A
CAPTIONED BY					

Approved For Release 2000/05/01 : CIA-RDP78-05867A000518430002-7

PHOTO ANALYSIS REPORT

Approved For Release 2000/05/04 : CIA-RDP78-05867A000518430002-7

PHOTO NO. 1107775
 LOT NO. T6287
 PROVINC WAC 323C
 LATITUDE 18° 31' 25" E

AREA NO	SUBJECT	SUBJECT	SUBJECT	SUBJECT	SUBJECT	SUBJECT	SUBJECT	SUBJECT
TK	A33	A60						
E	R	E	G	L	I			
C		L	X	G	N			
D	G							
STATION								

DATE OF PHOTO	TYPE	QUANTITY	CLASS	NO. OF CARDS	SOURCE OF PHOTOGRAPH
3 NOV 64	4	1	3	2	25X1A

CLASSIFICATION Approved For Release 2000/05/04 : CIA-RDP78-05867A000518430002-7

PHOTO ANALYSIS REPORT

Approved For Release 2000/05/04 : CIA-RDP78-05867A000518430002-7
 LATITUDE 00° 51' N
 LONGITUDE 102° 31' 25 E

PHOTO NO. 1107776	LOT NO. T6287	PROVINCE WDC 323C															
AREA NO. TK	SUBJECT A33	SUBJECT A36	SUBJECT AKM	SUBJECT	SUBJECT	SUBJECT	SUBJECT	SUBJECT	SUBJECT								
E	R	E	G	L	I	\$	T	E	E	L	15	H	I	L	L	20	ll
C	L	K	G	\$	A	T	L	O	C	O	M	O	T	I	35	40	
V	E	R	E	P	A	I	R	\$	H	O	P	50					

DATE OF PHOTO		TYPE	QUALITY	CLASS	NO. OF CARDS	SOURCE OF PHOTOGRAPH
3 NOV 64		1	1	3	3	25X1A [Redacted]
CAPTIONED BY [Redacted]						

Approved For Release 2000/05/04 : CIA-RDP78-05867A000518430002-7
 PHOTO ANALYSIS REPORT

Approved For Release 2000/05/04 : CIA-RDP78-05867A000518430002-7

PHOTO NO. 1107777

LOT NO. T6287

PROVINCE WNC 323C

AREA NO	TK	SUBJECT	SUBJECT	SUBJECT	SUBJECT	SUBJECT	SUBJECT	SUBJECT
	133	ALM	C28	ALP	AKM	D36	A63	
			B ¹⁰	T	E	E	L	MILL ²⁰
								L ⁴⁰
								B.L.D.G. ³⁵

C. PLT OFFICE

HARBOR (B.G.)

7, 12, 27, 30

DATE OF PHOTO	TYPE	QUALITY	CLASS	NO. OF CARDS	SOURCE OF PHOTOGRAPH
3 NOV 64	3	1	3	7	25X1A
					[REDACTED]

CAPTIONED BY

Approved For Release 2000/05/04 : CIA-RDP78-05867A000518430002-7

PHOTO ANALYSIS REPORT

Approved For Release 2000/05/04 : CIA-RDP78-05867A000518430002-7

LONGITUDE 31 25 E

LATITUDE

PHOTO NO. 1107778 LOT NO. T6287

COUNTRY WAC 323 C

AREA NO	SUBJECT	SUBJECT	SUBJECT	SUBJECT	SUBJECT	SUBJECT	SUBJECT
TK	A33	A63	AKM	A36	C28	M	L L
E R E G L I			T E E L				
C	C E N T R A L		P L T.			O F F I C	
E	B U I L D I N G						

DATE OF PHOTO 3 NOV 64

TYPE 3

QUALITY 1

CLASS 3

NO. OF CARDS 5

SOURCE OF PHOTOGRAPH 25X1A

CAPTIONED BY [REDACTED]

Approved For Release 2000/05/04 : CIA-RDP78-05867A000518430002-7

PHOTO ANALYSIS REPORT

FORM NO. 174 USE PREVIOUS EDITIONS

2025 Release 2000/05/04 : CIA-RDP78-05867A000518430002-7

PHOTO NO. 1107779 LOT NO. P-1477-66 LATITUDE LONGITUDE

COUNTRY	UR						
AREA NO	N	3DC					
W - C O N V E R S I O N		I N)		S S G , P E N D .		N O . 6 2 5	
A T N		5 6 - 3 5		E 20-22		, IN THE	
BALTIC SEA.							
3,30 25X1A							
DATE OF PHOTO	TYPE	QUALITY	CLASS	NO. OF CARDS	[REDACTED]		
14 Dec.	65	4 2	C	1			

PHOTO NO. 1107780

LOT NO. P-1477-66

LATITUDE 05867A000518430002-7

LONGITUDE

COUNTRY	PROVINCE	SUBJECT	SUBJECT	SUBJECT	SUBJECT	SUBJECT	SUBJECT
UR							
AREA NO. N	SUBJECT 3CG	SUBJECT	SUBJECT	SUBJECT	SUBJECT	SUBJECT	SUBJECT
MIRKAI	CLAS	S	S	P	C	E	PENID.
NO.	64	AT	N	5	G	-	22, E
20-	25						BALTIC SEA.

3,30 25X1A

DATE OF PHOTO	TYPE	QUALITY	CLASS	NO. OF CARDS
15 Dec.	65	4	2	C 1
CAPTIONED BY <i>[Signature]</i>				

PHOTO NO. 1107781

LOT NO. P-1477-00

COORDINATE: U.K.

AREA NO.	SUBJECT	SUBJECT	SUBJECT	SUBJECT	SUBJECT	SUBJECT	SUBJECT
N 309							
OKHTENSKIY	4	-	CLAS	15	SS	AT	20
PEN. D.	NO.	30	SB-G	35	AT	N	40
5-06	E 119	35					

IN THE BALTIC SEA.

3,30 25X1A

DATE OF PHOTO	TYPE	QUALITY	CLASS	NO. OF CARDS
16 Dec. 65	4		C	1

CLASSIFICATION: **CONFIDENTIAL**

PHOTO ANALYSIS REPORT

PHOTO NO. 1107782

1462-66

PROVINCE WAC 618 D

COUNTRY

AREA NO VS CAT C93

D	A	N	A	N	G	10	A	N	T	I	G	D	I	V	E	R	N	M	
E	N	T	23	R	A	E	L	Y	30	A	M	I	D	33	G	E	N	E	R
A	L	45	S	T	R	I	K	E	50										

LONGITUDE 108 13 E

25X1A



DATE OF PHOTO	TYPE	QUALITY	CLASS	NR. OF COPIES
March 6 6	4	2	3	2

CAPTIONED BY *JK*

Approved For Release 2000/05/01 : CIA-RDP78-05867A000518430002-7

PHOTO NO. 1107783

LOT NO. P1462-66

MAP REFERENCE 0

LATITUDE 16° 36' N

LONGITUDE 77° 12' E

COUNTRY	PROVINCE	SUBJECT	SUBJECT	SUBJECT	SUBJECT	SUBJECT	SUBJECT	SUBJECT
	WAC	440 C						
AREA NO	IN	C97	C93	C9M	C22	C24		
	NEW	DE	LH	1				
	OVER	CH	D	ICE				
	WALL	LANG	U	AGE				

DATE OF PHOTO	TYPE	QUALITY	CLASS	NO. OF CARDS
March 66	4	1	3	5

25X1A

6, 8, 9, 10

CAPTIONED BY

Approved For Release 2000/05/01 : CIA-RDP78-05867A000518430002-7

PHOTO NO. 110778

MAP REFERENCE: 11462-66

LATITUDE: 426 49 E

AREA NO	SUBJECT	SUBJECT	SUBJECT	SUBJECT	SUBJECT	SUBJECT	SUBJECT
10	C73	C94	C9K	C80			
15	JAK	ALTA		RGT	WING	M	
20	OLEM	KN	10	NIST	\$	\$	U P P
25	ORIT	MILITARY	30				
30							
35							
40							
45							
50							
55							
60							
65							
70							
75							
80							
85							
90							
95							
100							

DATE OF PHOTO	TYPE	QUALITY	CLASS	NO. OF CARDS
March 66	4	1	3	4

89

25X1A

CLASSIFIED BY: [Redacted]

Approved For Release 2000/05/01 : CIA-RDP78-05867A000518430002-7

PHOTO ANALYSIS REPORT

Approved For Release 2000/05/01 : CIA-RDP78-05867A000518430002-7

PHOTO NO. 1107785

1462-66

LONGITUDE 106 49 E

COUNTRY	WAC 982D										
AREA NO	ID	C73	C9F	C9K							
	D	J	A	K	A	R	T	A			
	E	A	R	I	N	G					
	P	A	G	A	N	D	A				

25X1A

DATE OF PHOTO	TYPE	QUALITY	CLASS	NO. OF CARDS
March 66	4	1	3	3
CAPTIONED BY				
lk				

Approved For Release 2000/05/01 : CIA-RDP78-05867A000518430002-7

PHOTO ANALYSIS REPORT

PHOTO NO.	1107786		MAP REFERENCE	P1462-66		LATITUDE	08 36 10 N		LONGITUDE	106 49 E		
COUNTRY	WAC 982D						SUBJECT		SUBJECT		SUBJECT	
AREA NO	ID	C73	2KD	2OR	C9f							
	D	J	A	K	A	R	T	A				
	O	W	N	G					\$	O	L	
	O	H	A	N	D	L	E	A				

25X1A



DATE OF PHOTO	TYPE	QUALITY	CLASS	NO. OF CARDS	SO
March 66	1	1	3	4	

PHOTO ANALYSIS REPORT

PHOTO NO. 1107787

LOT NO. P1462-66

LATITUDE LONGITUDE

AREA NO	SUBJECT	SUBJECT	SUBJECT	SUBJECT	SUBJECT	SUBJECT	SUBJECT
CH	AL4	AG6	AG8				
ZHEN		JIAN	G	(SIC)		FREIG	
HTER		SEEN		AT		DUNKER	
QUE		HIPPY	ARD			IN FRANCE	

[Handwritten signature]

U.C.

25X1A

DATE OF PHOTO	TYPE	QUALITY	CLASS	NO. OF CARDS
March 66	4	1	3	3




PHOTO ANALYSIS REPORT

Release 2000/05/01 : CIA-RDP78-05867A000518430002-7

PHOTO NO.	1107788	LOT NO.	P1201-66	MAP REFERENCE		LATITUDE	55° 05' N	LONGITUDE	14° 28' E
LOCALITY		PROVINCE	23/B	SUBJECT		SUBJECT		SUBJECT	
AREA NO.	CZ	SUBJECT	C5N	SUBJECT		SUBJECT		SUBJECT	
	P R A G U E				J E W I S H				C E M E T
	E R Y		W H E R E		J U L I U S				F U C
	L K		C Z E C H		N A T I O N A L H E R O,				
	IS BURIED								

DATE OF PHOTO	TYPE	QUALITY	CLASS	NO. OF CARDS	SOURCE OF PHOTOGRAPH
6574	2	6	1	10	KLEINE REISE DURCH GROSSE STADTE
CAPTIONED BY					1165

Approved For Release 2000/05/01 : CIA-RDP78-05867A000518430002-7

Approved For Release 2000/05/01 : CIA-RDP78-05867A000518430002-7

PHOTO NO: 1107789 REFERENCE: P1209-66 MAP REFERENCE: 251 A LATITUDE: 47° 30' N LONGITUDE: 19° 05' E

COUNTRY	AREA NO	SUBJECT	SUBJECT	SUBJECT	SUBJECT	SUBJECT	SUBJECT	SUBJECT
	HU	A61	AKW	ALP				
	BUDAPEST			NEW		BRIDGE		
	VIENNA			CONNET		BUDA		
	PEST							

DATE OF PHOTO	TYPE	QUALITY	CLASS	NO. OF CARDS	SOURCE OF PHOTOGRAPH
5657 #	2	6	3	25, 28	KLEINE REISE DURCH GROSSE STADTE, 1965

CAPTIONED BY: *AMF*

Approved For Release 2000/05/01 : CIA-RDP78-05867A000518430002-7

PHOTO ANALYSIS REPORT

PHOTO NO. 1107730
 MAP REFERENCE: CIA-RDP78-05867A000518430002-7
 LATTITUDE: 44 25 N
 LONGITUDE: 26 06 E

COUNTRY	25 LC												
AREA NO	RU												
SUBJECT	NFD												
SUBJECT		SUBJECT		SUBJECT		SUBJECT		SUBJECT		SUBJECT			
	BUC	H	A	R	E	S	T	U	I	M	A	C	H
	N	E	T	O	O	L	P	L	A	N	T		

DATE OF PHOTO	TYPE	QUALITY	CLASS	NO. OF CARDS	SOURCE OF PHOTOGRAPH
65	1	2	6	1	KLEINE REISE DURCH GROSSE STADTE, 1965
CAPTIONED BY				amt	

CLASSIFICATION: Approved For Release 2000/05/01 : CIA-RDP78-05867A000518430002-7

PHOTO ANALYSIS REPORT

PHOTO NO. 1107791
 MAP REFERENCE: CIA-RDP78-05867A000518430002-7
 LATITUDE 20 30 E
 LONGITUDE 20 30 E

COUNTRY	PROVINCE 251D							
AREA NO	SUBJECT 062 DTD		SUBJECT		SUBJECT		SUBJECT	
BEOGRAD	CITY		OUTSKIRTS				0	
							20	
							40	

DATE OF PHOTO	TYPE	QUALITY	CLASS	NO. OF CASES	SOURCE OF PHOTOGRAPH
46577	2	6	2	126	KLEINE REISE DURCH GROSSE STADTE, 1965
CAPTIONED BY <i>Rmf</i>					

CLASSIFICATION Approved for Release 2000/05/04 : CIA-RDP78-05867A000518430002-7

PHOTO ANALYSIS REPORT

Approved For Release 2000/05/01 : CIA-RDP78-05867A000518430002-7

MAP REFERENCE: P1209-66 LATITUDE: 43° 13' N LONGITUDE: 27 55 E

PHOTO NO.: 1107792

COUNTRY	PROVINCE	SUBJECT	SUBJECT	SUBJECT	SUBJECT	SUBJECT	SUBJECT
	<u>323A</u>						
AREA NO	SUBJECT	SUBJECT	SUBJECT	SUBJECT	SUBJECT	SUBJECT	SUBJECT
<u>BU</u>	<u>AG6</u>						
<u>VARNNA</u>		<u>GEORGI</u>				<u>DIMITR</u>	
<u>OK</u>	<u>SHIPYARD</u>						

DATE OF PHOTO	TYPE	QUALITY	CLASS	NO. OF CALS	SOURCE OF PHOTOGRAPH
<u>56474</u>	<u>4</u>	<u>2</u>	<u>6</u>	<u>1</u>	<u>Die Bulgarische Schwarzmeerküste</u> <u>1964</u>
CAPTIONED BY					
<u>amb</u>					

PHOTO ANALYSIS REPORT

PHOTO NO. 107793

Release 2000/05/01: CIA-RDP78-05867A000518430002-7

CARRIAGE 39N 27 44E
MAP REFERENCE

PL 209-66

COUNTRY	AREA NO	SUBJECT	SUBJECT	SUBJECT	SUBJECT	SUBJECT	SUBJECT	SUBJECT	SUBJECT
	BU	C67							
	NESEBUR			CITY		ON		SEX	

PROVINCE 323A

DATE OF PHOTO	TYPE	QUALITY	CLASS	NO. OF CARDS	SOURCE OF PHOTOGRAPH
16474	2	6	1	6	Die Bulgarische Schwarz Meerküste 1964

CLASSIFICATION Approved For Release 2000/05/01: CIA-RDP78-05867A000518430002-7

PHOTO ANALYSIS REPORT

Approved For Release 2000/05/01 : CIA-RDP78-05867A000518430002-7

PHOTO NO. 1107794		MAP REFERENCE P1209-66			LATITUDE 32° 30' N	LONGITUDE 27° 30' E
COUNTRY BUR		PROVINCE 322 A			SUBJECT	SUBJECT
AREA NO BW	SUBJECT ALA	SUBJECT AL4	SUBJECT AGR	SUBJECT	SUBJECT	SUBJECT
BURGAS	25	33	10	PORT	AREN	20
	45	50				20

DATE OF PHOTO 26 30	TYPE 4	QUALITY 2	CLASS 6	NO. OF CAPS 3	SOURCE OF PHOTOGRAPH Die Bulgarische Schwarze Meerküste
					CAPTIONED BY AMT

Approved For Release 2000/05/01 : CIA-RDP78-05867A000518430002-7

PHOTO ANALYSIS REPORT

FORM NO. 174 USE PREVIOUS EDITIONS
1 Jan 64

PHOTO NO. 1107795

PROVINCE P1209-66

MAP REFERENCE CIA-RDP78-06867A000518430002-7

LATITUDE 49 30 N

LONGITUDE 27 30 E

COUNTRY	PROVINCE	SUBJECT	SUBJECT	SUBJECT	SUBJECT	SUBJECT	SUBJECT	SUBJECT
	322 A							
AREA NO BU		06B C67						
BURGAS			15	TREET			SCENE	
			20					
			25					
			30					
			35					
			40					
			45					

DATE OF PHOTO	TYPE	QUALITY	CLASS	NO. OF CARDS	SOURCE OF PHOTOGRAPH
56471	1	2	6	2	Nie Bulgarska Schwarz Meerkosten 1964
CAPTIONED BY					
A224					

Approved For Release 2000/05/01 : CIA-RDP78-06867A000518430002-7

PHOTO ANALYSIS REPORT

Approved For Release 2000/05/04 : CIA-RDP78-05867A000518430002-7

PHOTO NO. 1107796

LOT NO. P5319-61

LATITUDE

LONGITUDE

36 40 E

COUNTRY	PROVINCE	SUBJECT	SUBJECT	SUBJECT	SUBJECT	SUBJECT	SUBJECT	SUBJECT
	932B							
AREA NO. KE		SUBJECT COV						
G		3		10	CHURCH	15		20
I								30
K								40
U								
E		25		30				
T								
O								
R								
C								
H		45		50				

DATE OF PHOTO Oct 65

TYPE 4

QUALITY 3

CLASS 1

NO. OF CARDS 1

25X1A



CAPTIONED BY

Approved For Release 2000/05/04 : CIA-RDP78-05867A000518430002-7

Approved For Release 2000/05/04 : CIA-RDP78-05867A000518430002-7

PHOTO NO. **1107797** LIST NO. **P5314-61** LATITUDE **3645E**

COUNTRY **KE** PROVINCE **932B**

AREA NO	SUBJECT	SUBJECT	SUBJECT	SUBJECT	SUBJECT	SUBJECT	SUBJECT	SUBJECT
KE	COL	COB						
G I K U Y U			PR	ET	BY	TER	I A N	
CHURCH			(EA)		HOSPITAL			
MIS		KENYA	A		WARD DEDICATION.			

DATE OF PHOTO **Oct 65** TYPE **4** QUALITY **3** CLASS **3** NO. OF CARDS **2** SOURCE OF PHOTO **25X1A**

CLASSIFICATION **CONF** CAPTIONED BY **[Signature]**

Approved For Release 2000/05/04 : CIA-RDP78-05867A000518430002-7

FORM NO. 174 USE PREVIOUS EDITIONS

PHOTO ANALYSIS REPORT

PHOTO NO.	1107798	LOT NO.	PS319-61	PROVINCE	932B	LATITUDE	3.643 E
COUNTRY	KE	SUBJECT	COL	SUBJECT	COB	SUBJECT	SUBJECT
AREA NO	6	SUBJECT	10	SUBJECT	15	SUBJECT	SUBJECT
	K	5	PR	10	BY	15	TER
	U	5	E	10	T	15	R
	Y	5	(E)	10	A	15	I
	U	5	A)	10	W	15	N
	25	5	11	10	ARD	15	DEDICATION.
	43	5	KE	10		15	
		5	N	10		15	
		5	Y	10		15	
		5	A	10		15	

DATE OF PHOTO	05 65	TYPE	✓	QUALITY	✓	CLASS	3	NO. OF CARDS	2	SOURCE OF PHOTO	[REDACTED]
CAPTIONED BY [Signature]											

Approved For Release 2000/05/01 : CIA-RDP78-05867A000518430002-7

PHOTO NO. 1107799

LOT NO. P 5319-65

MAP REFERENCE: CIA-RDP78-05867A000518430002-7

LATITUDE 36 40' E

COUNTRY	PROVINCE	SUBJECT	SUBJECT	SUBJECT	SUBJECT	SUBJECT	SUBJECT	SUBJECT
KE	932 B	C06	C08	PR	BY	TER	AL	
G I	K U	Y U	(E A)	10	15	35	40	
C H	X C							
O F	F I	C E						

(4.79)

25X1A



DATE OF PHOTO	TYPE	QUALITY	CLASS	NO. OF CARDS	SOURCE OF PHOTO
Oct 65	4	2	3	2	

CAPTIONED BY [Signature]

Approved For Release 2000/05/01 : CIA-RDP78-05867A000518430002-7

PHOTO ANALYSIS REPORT

PHOTO NO. 1107300
 MAP REFERENCE: CIA-RDP78-05807A000518430002-7
 LONGITUDE 36 40 E

COUNTRY	PROVINCE	SUBJECT	SUBJECT	SUBJECT	SUBJECT	SUBJECT	SUBJECT
KE	932 B	COL	COT				
G I K U	Y U			P R E S B Y	T E R I A N		
C H U R C H	(E A)			H O S P I T A L			
M T	K E N Y A			W A R D D E D I C A T I O N - O F F I C E S			
				(C B)			

25X1A

DATE OF PHOTO	TYPE	QUALITY	CLASS	NO. OF CARDS	SOURCE OF PHOTO
Oct 65	4	✓	3	✓	[REDACTED]
CAPTIONED BY [Signature]					

Approved For Release 2000/05/01 : CIA-RDP78-05807A000518430002-7

FORM NO. 174 USE PREVIOUS EDITIONS

PHOTO ANALYSIS REPORT

PHOTO NO. 107801

Approved For Release 2000/05/01 : CIA-RDP78-05807A000518430002-7

LONGITUDE 36 40 E

COUNTRY	PROVINCE	SUBJECT	SUBJECT	SUBJECT	SUBJECT	SUBJECT	SUBJECT	SUBJECT
KE	932 B	CDC	COP					
G I K U	5 Y U			10 P R E S B Y	15 T E R I A L			20
	25 C H U A C H			30 (E A)	35 H O S P I T A L			40
	45 K I T C H E N							

(4.7.9)

25X1A

DATE OF PHOTO	TYPE	QUALITY	CLASS	NO. OF CARDS	SOURCE OF PHOTOGRAPH
05 6 5	4	2	3	2	[REDACTED]
CAPTIONED BY [Signature]					

Approved For Release 2000/05/01 : CIA-RDP78-05807A000518430002-7

PHOTO ANALYSIS REPORT

Approved For Release 2000/05/01 : CIA-RDP78-05867A000518430002-7
EGIB

Approved For Release 2000/05/01 : CIA-RDP78-05867A000518430002-7

PHOTO NO 1107893

Approved For Release 2000/05/01 : CIA-RDP78-05867A000518430002-7

LOT NO. 11314-65

LATITUDE 932B

LONGITUDE 3240E

COUNTRY	PROVINCE	SUBJECT	SUBJECT	SUBJECT	SUBJECT	SUBJECT	SUBJECT
KE	932B	COL	CWP				
G I K U Y U				P R E S	B Y	T E R I N A	20
C H U R C H			(E A)		H O S P I T A L		40

DATE OF PHOTO	TYPE	QUALITY	CLASS	NO. OF CASOS	SOURCE OF PHOTO
Oct 65	4	2	3	2	[REDACTED]

Approved For Release 2000/05/01

CIA-RDP78-05867A000518430002-7

MAP REFERENCE LATITUDE 3640E

LONGITUDE

PHOTO NO 1107804

lot no. 15319-63


COONTRY	AREA NO	SUBJECT	SUBJECT	SUBJECT	SUBJECT	SUBJECT	SUBJECT	SUBJECT	SUBJECT
	KE	CWL	CWP						
	G1	KUYU		PRE	BY	TER	INAL		
		CHURCH		(EA)	HOSPITAL				
		WOMEN'S		WARD					

PROVINCE 932B

(4.79)

25X1A

DATE OF PHOTO	TYPE	QUALITY	CLASS	NO. OF CARDS	SOURCE OF PHOTO
Oct 65	4	2	3		



CAPTURED BY [Signature]

CLASSIFICATION

Approved For Release 2000/05/01 CIA-RDP78-05867A000518430002-7

PHOTO ANALYSIS REPORT

FORM NO. 174 USE PREVIOUS EDITIONS 1 Apr 54

CP-2 871-265

Approved For Release 2000/05/01

MAX REFERENCE

LATITUDE

LONGITUDE

PHOTO NO. 1107805

CIA-RDP78-05867A000518430002-7

360 E

COUNTRY	PROVINCE	SUBJECT	SUBJECT	SUBJECT	SUBJECT	SUBJECT	SUBJECT	SUBJECT
	932 B	COL	COY					
AREA NO	KE	5	10	15	20	25	30	35
61	KUYU		PRCS	BY	T	C	R	A
	CHURCH		(E.A.)					
	MEN'S		WARDS					

(4.7.9)

25X1A

DATE OF PHOTO	TYPE	QUALITY	CLASS	NO. OF CARDS	SOURCE OF PHOTO
Oct 6 1961	4	2	3	2	[REDACTED]

CLASSIFICATION

Approved For Release 2000/05/01

MAX REFERENCE

LATITUDE

LONGITUDE

CIA-RDP78-05867A000518430002-7

FORM NO. 1 Jun 56

174 USE PREVIOUS EDITIONS

PHOTO ANALYSIS REPORT

OPC 871-245

Approved For Release 2000/05/01

MAP REFERENCE

LATITUDE

LONGITUDE

CIA-RDP80-05867A000518430002-7

PHOTO NO. 1107806

LOT NO. P5719-61

3640E

AREA NO	SUBJECT	SUBJECT	SUBJECT	SUBJECT	SUBJECT	SUBJECT	SUBJECT	SUBJECT
0	KE	COL	CWT	CVS	AKP			
G	I	K	U	Y	U	10	15	20
						CKG	SE	ACKO
S	G	K	U	Y	U	30	35	40
						RD	FK	PRESD
Y	T	E	R	A	N	50		
						CHURCH	(EA)	HOSPITAL

(47.9.24)

25X1A

DATE OF PHOTO	TYPE	QUALITY	CLASS	NO. OF CARDS	SOURCE OF PHOTO
Oct 65	4	✓	3	4	[REDACTED]
CAPTIONED BY					[REDACTED]

CLASSIFICATION

Approved For Release 2000/05/01

PHOTO ANALYSTS REPORT 000518430002-7

FORM NO. 174 USE PREVIOUS EDITIONS

GPO 871-265

PHOTO NO. **F107807**

Approved For Release 2000/05/01 : CIA-RDP78-05867A000518430002-7


LONGITUDE **3640E**

COUNTRY	AREA NO	SUBJECT	SUBJECT	SUBJECT	SUBJECT	SUBJECT	SUBJECT	SUBJECT
	KE	COL	COB					
	G1	KUYU		PRE	BY	TER	I	N
		CHURCH	(EA)		HOSP	PITAL		
		THEATRE						

PROVINCE **932B**

(4.7.9)

25X1A

DATE OF PHOTO	TYPE	QUALITY	CLASS	NO. OF CARDS	SOURCE OF PHOTOGRAPH
Oct 65	4	2	3	2	

Approved For Release 2000/05/01 : CIA-RDP78-05867A000518430002-7

PHOTO ANALYSIS REPORT

PHOTO NO.	AREA NO.	COUNTRY	PROVINCE	MAP REFERENCE	LATITUDE	LONGITUDE
110780A	KE		93 B			36 45 E
	5	SUBJECT	SUBJECT	SUBJECT	SUBJECT	SUBJECT
	10					
	15					
	20					
	25					
	30					
	35					
	40					
	45					

DATE OF PHOTO	TYPE	QUALITY	CLASS	NO. OF CARDS	SOURCE OF PHOTOGRAPH
Oct 65	4	2	3	2	[REDACTED]

(4.7.9)

25X1A
[REDACTED]

PHOTO ANALYSIS REPORT

Approved For Release 2000/05/01 : CIA-RDP78-05867A000518430002-7

PHOTO NO.
1107809

1531961

MAP REFERENCE

LATITUDE

LONGITUDE

36 45 E


AREA NO	SUBJECT	SUBJECT	SUBJECT	SUBJECT	SUBJECT	SUBJECT	SUBJECT	SUBJECT
61	RE	CDC	C58					
				10	15	20		
				30	35	40		
				45	50			

930 B

RE
 CDC
 C58
 10
 15
 20
 30
 35
 40
 45
 50
 DEPT.

25X1A

DATE OF PHOTO	TYPE	QUALITY	CLASS	NO. OF CARDS	SOURCE OF PHOTO
05 65	4	2	3	2	



Approved For Release 2000/05/01 : CIA-RDP78-05867A000518430002-7

PHOTO ANALYSIS REPORT

PHOTO NO	1107810	MAP REFERENCE	PS 719-61	LATITUDE	3640E	LONGITUDE	3640E
COUNTRY	KE		PROVINCE	932 B			
AREA NO	KE	SUBJECT	COY	SUBJECT	COY	SUBJECT	SUBJECT
G	1	K	U	Y	U	10	P R E S B Y
						15	T E R I A N
						20	
						25	C H U R C H
						30	(E A)
						35	H O S P I T A L
						40	
						45	M E N ' S
						50	W A R D

Pt. ① of 2-pt PANORAMA.
 See CIA —

(4,9)

25X1A

DATE OF PHOTO	TYPE	QUALITY	CLASS	NO. OF CARDS	SOURCE OF PHOTO
Oct 65	✓	✓	3	2	[Redacted]
CAPTIONED BY					[Redacted]

PHOTO ANALYSIS REPORT

PHOTO NO. 110783i
 MAP REFERENCE P5719-61
 LATITUDE
 LONGITUDE 2645E

COUNTRY		PROVINCE		SUBJECT		SUBJECT		SUBJECT	
KE		932B		COP		COP			
G	IKU	5	4	10	PRES	BY	15	TER	20
	CHURCH	25		30	(EA)		35	PITAL	40
-	ME	45	N'S	50	WARD				

Pt 2 of 2 - PT PANAMA
 Dec CIA

(49)

25X1A

DATE OF PHOTO	TYPE	QUALITY	CLASS	NO. OF CARDS	SOURCE OF PHOTO
Oct 65	A	2	3	2	[Redacted]
CAPTIONED BY					

PHOTO ANALYSIS REPORT

Approved For Release 2000/05/04 : CIA-RDP78-05867A000518430002-7

PHOTO NO. 1107812

MAP REFERENCE PS 319-61

LATITUDE

LONGITUDE

3645E

COUNTRY	PROVINCE	SUBJECT	SUBJECT	SUBJECT	SUBJECT	SUBJECT	SUBJECT	SUBJECT	SUBJECT
	932B								
AREA NO	KE	CDI	CDL						
5									
10									
15									
20									
25									
30									
35									
40									
45									
	MT.	KENYA	A	WARD.					

DATE OF PHOTO	TYPE	QUALITY	CLASS	NO. OF CARDS	SOURCE OF
Oct 65	U	2.3		2	
CAPTIONED BY				25X1A	

Approved For Release 2000/05/04 : CIA-RDP78-05867A000518430002-7

PHOTO ANALYSIS REPORT

PHOTO NO. 1107813

15319-01

MAP REFERENCE CIA-RDP78-05867A000518430002-7

LATITUDE

LONGITUDE

36 40 E

COUNTRY		PROVINCE		SUBJECT		SUBJECT		SUBJECT		SUBJECT	
KE		952 B		COP		COL		PRE		BY T E R I A L	
G I		K U Y U		C H U R C H		(E A)		H O S P I T A L		20	
-		C A I L O R E N ' S		W A R D		30		35		40	

PT 0 OF 2 PT SERIES.
See CIA

DATE OF PHOTO		TYPE	QUALITY	CLASS	NO. OF CARDS	SOURCE OF
Oct 65		4	23	3	✓	[REDACTED]
CLASSIFICATION		CAPTIONED BY				

Approved For Release 2000/05/01 : CIA-RDP78-05867A000518430002-7

PHOTO NO. 1107814

MAP REFERENCE

LATITUDE 36 45E

AREA NO	SUBJECT	SUBJECT	SUBJECT	SUBJECT	SUBJECT	SUBJECT	SUBJECT	SUBJECT
KE	CDR	COL						
61	KUYU			10	PREBYTIC	15	TERIAN	20
	25	CHURCH		30	CA	35	HOSPITAL	40
-	45	CHILDREN'S		50	WARD.			

PT 2 OF 2-PT SERIES.
 See CIA

(4.79) 25X1A

DATE OF PHOTO	TYPE	QUALITY	CLASS	NO. OF CARBS	SOURCE OF PHOTO
Oct 65	4	2	3	2	[REDACTED]

Approved For Release 2000/05/01 : CIA-RDP78-05867A000518430002-7

PHOTO NO: 1107815 Approved For Release 2000/05/01 : CIA-RDP78-05867A000518430002-7

MAP REFERENCE: CIA-RDP78-05867A000518430002-7
 LONGITUDE: 3640 E

COUNTRY: PROVINCE: 932 B

AREA NO	SUBJECT	SUBJECT	SUBJECT	SUBJECT	SUBJECT	SUBJECT	SUBJECT	SUBJECT
KE	COT	COT						
G I	K U	Y U		P R	E S	B Y	T E R I A L	
	C H	R C H	(E A)		H O S	P I T A L		
-	C H	I L	S R E N ' S			W A R D		

DATE OF PHOTO	TYPE	QUALITY	CLASS	NO. OF CARDS	SOURCE OF PHOTO
Oct 65	1	2	3	2	[REDACTED]

CLASSIFICATION: Conf
 CAPTIONED BY: [Signature]

Approved For Release 2000/05/01 : CIA-RDP78-05867A000518430002-7

PHOTO NO. 1107816
 MAP REFERENCE 15319-4.5
 LATITUDE 9328
 LONGITUDE 2616E

AREA NO	SUBJECT	SUBJECT	SUBJECT	SUBJECT	SUBJECT	SUBJECT	SUBJECT	SUBJECT
KE	AK7	AK2						
N A I	R O	B I	A I	R P	O R T			A P R
O N	+	R U	N W	A Y			L K G	F
P T	⊙	O F	2 -	P T			PANORAMA	

See CIA _____

DATE OF PHOTO	TYPE	QUALITY	CLASS	NO. OF CARDS	SOURCE OF
Oct 65	4	✓	3	2	[REDACTED]

7.20.31
25X1A

Approved For Release 2000/05/01 : CIA-RDP78-05867A000518430002-7