

Approved For Release 1999/09/22 : CIA-RDP78-05867A000518440004-4

PHOTO NO. 1108927	LOT NO. P2692	PROVINCE WAL 932 B	LATITUDE C	LONGITUDE 36 45 E
COUNTRY	SUBJECT	SUBJECT	SUBJECT	SUBJECT
AREA NO. KE	SUBJECT AKU D41	SUBJECT 10 VEGETATION	SUBJECT 15	SUBJECT 20
WAIR	3	30	35	40
AZON	23	30	35	40
	43	50		

25X1C

DATE OF PHOTO 1, 28	TYPE	QUALITY	CLASS	NO. OF CARDS
MAY 6 5 4		1	3	2
CLASSIFICATION	CAPTIONED BY [Signature]			




PHOTO NO. 1108928

LOT NO. 4092

LATITUDE

LONGITUDE

COUNTRY	PROVINCE	SUBJECT	SUBJECT	SUBJECT	SUBJECT	SUBJECT	SUBJECT
LAOS	92 B	PKU	CIT				
		3		10	15	20	25
		W A I R	O I S I	K H A I S A	B O Y S		
		25		30	35	40	45
		L	G I R L S	S C H	O N	M O M B	
		45		50			
		A S A	R D				

25X1C

7, 9, 28



DATE OF PHOTO	TYPE	QUALITY	CLASS	NO. OF CARDS
MAY 6 5 4		1	3	2

CAPTIONED BY

Approved For Release 1999/09/22 : CIA-RDP78-05867A000518440004-4

PHOTO NO. 1108929

COUNTRY	PROVINCE	SUBJECT	SUBJECT	SUBJECT	SUBJECT	SUBJECT	SUBJECT	SUBJECT			
		5	10	15	20	25	30	35	40	45	50
		W A I T I N G	G I R L S	S C H O O L	O N						

25X1C

7, 9

DATE OF PHOTO	TYPE	QUALITY	CLASS	NO. OF CARDS
6 5 4		1	3	1
CAPTIONED BY				



Release 1999/09/22 : CIA-RDP78-05867A000518440004-4

PHOTO NO. 1108930

LOT NO. P2692

LATITUDE 26 47E
LONGITUDE

COUNTRY	PROVINCE	SUBJECT	SUBJECT	SUBJECT	SUBJECT	SUBJECT	SUBJECT
	WAC 932 B						
AREA NO	SUBJECT	SUBJECT	SUBJECT	SUBJECT	SUBJECT	SUBJECT	SUBJECT
KE	CI			10 PAI I WAY	15	TRA	20
	5	ROBI		30	35	S - FR.	40
	25	SCH					
	25	INING					
	25	MOMBAASA		50			

25X1C

79

DATE OF PHOTO	TYPE	QUALITY	CLASS	NO. OF CARDS	SC
MAY 6 5 4		1	3	1	
CAPTIONED BY					
[Signature]					

Approved For Release 1999/09/22 : CIA-RDP78-05867A000518440004-4

PHOTO NO. 1108931

LOT NO. P 210 92

LATITUDE 26 49 E
LONGITUDE 76 49 E

COUNTRY	PROVINCE	SUBJECT	SUBJECT	SUBJECT	SUBJECT	SUBJECT	SUBJECT
	WAC 932 B						
AREA NO	SUBJECT	SUBJECT	SUBJECT	SUBJECT	SUBJECT	SUBJECT	SUBJECT
KE	CIO	C2C					
M A T R O B I			10	K G	S	15	F R
M B A S A - R D.			25	B E I L I E		35	V U E
R I V E			45	I N O N R			40
							D

RAILWAY TRAINING Sch on L.

25X1C

DATE OF PHOTO	TYPE	QUALITY	CLASS	NO. OF CARDS
12 9, 10				
MAY	6	5	4	1
				3
				2



Approved For Release 1999/09/22 : CIA-RDP78-05867A000518440004-4

PHOTO NO. 1108932	PROVINCE WAC 932 B	LATITUDE 36 49 E	LONGITUDE
COUNTRY	SUBJECT	SUBJECT	SUBJECT
AREA NO RE	SUBJECT CZC AKU	SUBJECT TRAFFIC	SUBJECT SITE
M A I R O R I	10	15	20
N O N	25	35	40
S I T E	50	DRIVE	I N
BELLE-VUE			

10, 28

25X1C

DATE OF PHOTO	TYPE	QUALITY	CLASS	NO. OF CARDS
MAY 6	5	4	1 3	2

Approved For Release 1999/09/22 : CIA-RDP78-05867A000518440004-4

PHOTO NO.	1108933		PROVINCE	932 B		LATITUDE	36 31 E	
AREA NO.	KE	SUBJECT	AG A	SUBJECT	DOB	SUBJECT	15	SECRET
	MUG	5	AG A	10	(W R)	P Y R	20	W R U
	F I E	23	LD B	20	L X G	F A	33	N A I
	O B I	43	N A K U R U	50	R D		40	R

25X1C

DATE OF PHOTO	TYPE	QUALITY	CLASS.	NO. OF CARDS	SOURCE
Oct 65	4	✓	3	2	
CAPTIONED BY				[REDACTED]	

Approved For Release 1999/09/22 : CIA-RDP78-05867A000518440004-4

PHOTO NO. 1108934	REFERENCE 15019 61	LATITUDE 26 39 E	LONGITUDE 79 00 E
COUNTRY	PROVINCE 932 B	SUBJECT	
AREA NO KE	SUBJECT AKA	SUBJECT D4V	SUBJECT
MUG	16	10	15
MA	25	30	35
MILE	45	50	55

MUG 16 A (W R) L K G N D N 20
 MA 25 B - N A K U R U R D 40
 MILE 45 F R N A K U R U 79

25X1C
 (19.28)
 [REDACTED]

DATE OF PHOTO	TYPE	QUALITY	CLASS	NO. OF CARDS	SOURCE
Oct 65	4	✓	3	2	
CAPTIONED BY					

Approved For Release 1999/09/22 : CIA-RDP78-05867A000518440004-4

PHOTO NO. 1108935


LOT NO. P321061

LATITUDE 36-46

COUNTRY	AREA NO	SUBJECT	SUBJECT	SUBJECT	SUBJECT	SUBJECT	SUBJECT	SUBJECT	SUBJECT
	KE	AKS	D44						
	MU 6	16		10	15	20			
	MP	25		30	35	40			
	M	45		50					

25X1C

DATE OF PHOTO	TYPE	QUALITY	CLASS	NO. OF CARDS	SOURCE
Dec 65				2	



Approved For Release 1999/09/22 : CIA-RDP78-05867A000518440004-4


Approved For Release 1999/09/22 : CIA-RDP78-05867A000518440004-4

PHOTO NO. 1108986

LOT NO. P50146

LATITUDE 26 39 E

COUNTRY	PROVINCE	SUBJECT	SUBJECT	SUBJECT	SUBJECT	SUBJECT	SUBJECT	SUBJECT
KE	932B	AKY	DOB	AM@				
MUGAGA		NR		10	15	20	25	30
NAIROBI				30	35	40	45	50
MILISI		FR	NAKURU					

25X1C


DATE OF PHOTO	TYPE	QUALITY	CLASS	NO. OF CARDS	SOURCE
6/5	4	2	3	3	


(1, 2, 3, 4)

Approved For Release 1999/09/22 : CIA-RDP78-05867A000518440004-4

PHOTO NO. 1108937

AREA NO	SUBJECT	SUBJECT	SUBJECT	SUBJECT	SUBJECT	SUBJECT	SUBJECT	SUBJECT
KE	PKY	DDP	MMO					
MU	G	A	G	A	N	R	L	K
N	A	R	O	B	I	-	N	A
M	I	L	C	S	F	R	N	A

25X1C



DATE OF PHOTO	TYPE	QUALITY	CLASS	NO. OF CARDS	SOURCE
6/5	d	v	3	2	

PHOTO NO. 1108938

LOT NO. P 10146

Approved For Release 1999/09/22 : CIA-RDP78-05867A000518440004-4

LATITUDE

LONGITUDE


20 39 E

PROVINCE

932B

COUNTRY	AREA NO	SUBJECT	SUBJECT	SUBJECT	SUBJECT	SUBJECT	SUBJECT	SUBJECT	SUBJECT
	KE	NAI	DOB						
	MU	GA	NA	10	15	20			
	NA	1	23	30	35	40			
	M	2	45	50					

25X1C



DATE OF PHOTO

TYPE

QUALITY

CLASS

NO. OF CARDS

SOURCE OF

65 - 2 3 2

CAPTIONED BY

CLASSIFICATION

Approved For Release 1999/09/22 : CIA-RDP78-05867A000518440004-4

FORM NO. 1 Jan 64

174 USE PREVIOUS EDITIONS

PHOTO ANALYSIS REPORT

CP 971-283

PHOTO NO. 109539

LOT NO. A 5079-61

Approved For Release 1999/09/22 : CIA-RDP78-05867A000518440004-4

LATITUDE

LONGITUDE

34 39 E

COUNTRY	PROVINCE	SUBJECT	SUBJECT	SUBJECT	SUBJECT	SUBJECT	SUBJECT	SUBJECT
	932B							
AREA NO	KE	SUBJECT	SUBJECT	SUBJECT	SUBJECT	SUBJECT	SUBJECT	SUBJECT
		DOR	DOR	(NM)	LK 6	NW	FR	20
		5		10				
		MU	G A					
		25		30				
		NA	R O B		NAKURU	RD		40
		45		50				
		M	L E		NAKURU.			7
		2						

25X1C

DATE OF PHOTO	TYPE	QUALITY	CLASS	NO. OF CARDS	SOURCE OF
05 65	4	2	3	2	
CAPTIONED BY					


Approved For Release 1999/09/22 : CIA-RDP78-05867A000518440004-4

Approved For Release 1999/09/22 : CIA-RDP78-05867A000518440004-4

PHOTO NO. 1108920
LCF NO. P 5079-61
LATTITUDE 34 39 E
LONGITUDE

COUNTRY	PROVINCE	SUBJECT	SUBJECT	SUBJECT	SUBJECT	SUBJECT	SUBJECT	SUBJECT
	932B							
AREA NO	KE	DOR						
	MU	GAG	A	(N/A)	10	LK	6	15
	NA	R	BI	-	30	NA	KURU	RD
	M	L	CS	FR	50	NA	KURU	72

25X1C



DATE OF PHOTO	TYPE	QUALITY	CLASS	NO. OF CARDS	SOURCE
05 65	4	2	3	1	
CAPTIONED BY					

Approved For Release 1999/09/22 : CIA-RDP78-05867A000518440004-4

PHOTO NO. 1108941

Approved For Release 1999/09/22 : CIA-RDP78-05867A000518440004-4

COUNTRY	PROVINCE 932B							
AREA NO	KE		AKM		DOK		SUBJECT DOB	
	K I J A B E		(N R)		N A I R O B I		20	
	A K U R U		R D		ST 6		M I R E S E E R	
	N A K U R U		R R		G R A S E		C R O S S I N G (CG)	


25X1C

DATE OF PHOTO	TYPE	QUALITY	CLASS	NO. OF CARDS	SOURCE OF
Oct 65	4	2	3		
CLASSIFICATION				CAPTIONED BY	

Approved For Release 1999/09/22 : CIA-RDP78-05867A000518440004-4

PHOTO NO. 1108956
 LATITUDE 32° 26' E
 LONGITUDE 107° 22' E

AREA NO	SUBJECT	SUBJECT	SUBJECT	SUBJECT	SUBJECT	SUBJECT	SUBJECT	SUBJECT
KE	AKA	D48	AMW					
NAI	VA	ASHA	(NA)			NAI	ROBI	20
-NAK	URU		CD		GD		MIL	40
FR	NA					CKG		

18.28/28
 25X1C



DATE OF PHOTO	TYPE	QUALITY	CLASS	NO. OF CARDS	SOURCE OF
Oct 65	4	✓	3	3	

Approved For Release 1999/09/22 : CIA-RDP78-05867A000518440004-4

PHOTO NO. 11	LOT NO. P 507761	PROVINCE	932 B			LATITUDE	3426 E		
COORDET	AREA NO. K0E	SUBJECT	SUBJECT	SUBJECT	SUBJECT	SUBJECT	SUBJECT	SUBJECT	
		AKS	B48	AMW					
		5	10	15	20				
		NAI	VASHA	(NA)					
		23	30	35	40				
		-NAK	URU	RD	6				
		43	50						
		FR	NA	ROBI					

25X1C

(18.23/28)



DATE OF PHOTO	TYPE	QUALITY	CLASS	NO. OF CARDS	SOURCE OF
Oct 65	4	✓	3	3	
CAUTIONED BY					

Approved For Release 1999/09/22 : CIA-RDP78-05867A000518440004-4

PHOTO NO. H108944

LOT NO. P 50/1061

LATITUDE


LONGITUDE

Approved For Release 1999/09/22 : CIA-RDP78-05867A000518440004-4

COUNTRY	PROVINCE	SUBJECT	SUBJECT	SUBJECT	SUBJECT	SUBJECT	SUBJECT	SUBJECT
KE	932 B	AMS	SM	AM				
NA		15	10	20				
NA		35	30	40				
FR		45	50					

25X1C

18.23/281



DATE OF PHOTO	TYPE	QUALITY	CLASS	NO. OF CARDS	SOURCE OF F
Oct 65	62	3	3		

CAPTIONED BY [Signature]

Approved For Release 1999/09/22 : CIA-RDP78-05867A000518440004-4

PHOTO NO.

1108945

COUNTRY

AREA NO

KE

SUBJECT

AKB

SUBJECT

OST

SUBJECT

DTV

SUBJECT

AMU

SUBJECT

NAI

SUBJECT

ROBI

SUBJECT

NAI

SUBJECT

NAI

NAI

SUBJECT

AB

SUBJECT

HA

SUBJECT

NA

SUBJECT

NA

SUBJECT

NAI

SUBJECT

ROBI

SUBJECT

NAI

SUBJECT

NAI

NAKURU

SUBJECT

URU

SUBJECT

RD

SUBJECT

RD

SUBJECT

NA

SUBJECT

OFF

SUBJECT

NAI

SUBJECT

NAI

SUBJECT

NAI

ASHA

SUBJECT

+

SUBJECT

+

SUBJECT

65

SUBJECT

5

SUBJECT

5

SUBJECT

MILCS FR

SUBJECT

NAIROBI

SUBJECT

JKS

DATE OF PHOTO

Oct 65

TYPE

✓

QUALITY

✓

CLASS

3

NO. OF CAPS

4

SOURCE OF

CAPTURED BY

u

25X1C

CLASSIFICATION

Approved For Release 1999/09/22

PHOTO ANALYSIS REF ID: A78-05867A000518440004-4

FORM NO. 174

USE PREVIOUS EDITIONS

GPO 871-288

Approved For Release 1999/09/22 : CIA-RDP78-05867A000518440004-4

PHOTO NO. 1108946


Lot No. 507465

LATITUDE 3149E

COUNTRY	PROVINCE	SUBJECT	SUBJECT	SUBJECT	SUBJECT	SUBJECT	SUBJECT	SUBJECT
KE	932B	AKI	SOT	AMO	SH			
GILGIL			WR			NA	IR	OB
AKURU								FR
NA								

PT 0 of 11 PANORAMA. See CIA

25X1C



DATE OF PHOTO	TYPE	QUALITY	CLASS	NO. OF CARDS	SOURCE OF
Oct 65	4	✓	3	4	

Approved For Release 1999/09/22 : CIA-RDP78-05867A000518440004-4

PHOTO NO. 1108947

Approved For Release 1999/09/22 : CIA-RDP78-05867A000518440004-4


LONGITUDE 31 19 E

COUNTRY	PROVINCE	SUBJECT		SUBJECT		SUBJECT		SUBJECT	
KE	932 B	AKI	SOF	AMD	D4H				
GILGIL									
AKURU									
NAIR									

Part 2 of 2-11 ANDORAMA Sec CIA

25X1C

DATE OF PHOTO	TYPE	QUALITY	CLASS.	NO. OF CARDS	SOURCE OF
Oct 65	4	2	3	4	
CAPTIONED BY					



Approved For Release 1999/09/22 : CIA-RDP78-05867A000518440004-4

PHOTO NO
1108948

Approved For Release 1999/09/22 : CIA-RDP78-05867A000518440004-4

COUNTRY

PROVINCE

932B

AREA NO

RE

SUBJECT

SUBJECT

SUBJECT

SUBJECT

SUBJECT

SUBJECT

SUBJECT

SUBJECT

G	L	G	L	W	R	N	I	R	D	-	W
A	K	U	R	U	R	D	B	E	T	W	
X	N	A	I	U	A	S	H	A			

25X1C

DATE OF PHOTO

TYPE

QUALITY

CLASS

NO. OF CARDS

SOURCE

Oct 65

+

v

3

4

CAPTIONED BY

CLASSIFICATION

Approved For Release 1999/09/22 : CIA-RDP78-05867A000518440004-4

FORM NO. 174 USE PREVIOUS EDITIONS 1 Jun 56

PHOTO ANALYSTS REPORT

GPO 671-283

Approved For Release 1999/09/22 : CIA-RDP78-05867A000518440004-4

PHOTO NO. 1108949

LOT NO. P5014-61

PROVINCE 932 B

AREA NO	SUBJECT	SUBJECT	SUBJECT	SUBJECT	SUBJECT	SUBJECT	SUBJECT	SUBJECT
KE	DOF	SUB	D4Y	AM@	AKP			
G I E G	5	L	NR	10	L K G	15	E	FR
N A I	25	R O B	1	30	N A K U R U	35	R D	40
M I	45	L E S	FR	50	N A I R O B I			

PT 0 OF 2 - PT PANORAMA. See CIA

25X1C

(1, 2, 3, 4, 5)

DATE OF PHOTO	TYPE	QUALITY	CLASS	NO. OF CARDS	SOURCE OF PHOTO
Oct 65	4	2	3	5	


CLASSIFICATION Conf

PHOTO NO. 1108950

Approved For Release 1999/09/22 : CIA-RDP78-05867A000518440004-4

COUNTRY	PROVINCE	SUBJECT	SUBJECT	SUBJECT	SUBJECT	SUBJECT	SUBJECT	SUBJECT	SUBJECT
	932 B								
AREA NO	KE	DOF	DOB	DOY	AMO	AKB			
	61	5	10	15	20	25	30	35	40
	L	G	L	NRI	L	K	G		FR
	NA	23	ROB	1	NA	K	U	R	U
	M	45	L	S	FR			NAIROBI	

Pt 2 of 2 - PT PANORAMA. See CIA



DATE OF PHOTO	TYPE	QUALITY	CLASS	NO. OF CLAS	SOURCE OF PHOTO
Oct 65	4	2	3	5	
CAPTIONED BY					

Approved For Release 1999/09/22 : CIA-RDP78-05867A000518440004-4

Approved For Release 1999/09/22 : CIA-RDP78-05867A000518440004-4


PHOTO NO. 108951

LATITUDE 36° 40' E
LONGITUDE

COUNTRY	PROVINCE	SUBJECT	SUBJECT	SUBJECT	SUBJECT	SUBJECT	SUBJECT	SUBJECT
	932 B							
AREA NO	KE	CWG						
GILGIL			P	10	L	15	I	20
ON			D	30	C	35	E	40

25X1C

DATE OF PHOTO	TYPE	QUALITY	CLASS	NO. OF CARDS	SOURCE OF
Oct 65	✓	✓	3	1	
CAPTIONED BY					



Approved For Release 1999/09/22 : CIA-RDP78-05867A000518440004-4


Approved For Release 1999/09/22 : CIA-RDP78-05867A000518440004-4

PHOTO NO. T108952

LOT NO. P5019 61

LATITUDE 3419E

COUNTRY	PROVINCE	SUBJECT	SUBJECT	SUBJECT	SUBJECT	SUBJECT	SUBJECT	SUBJECT
	932B	CGA	CGA	ARMO				
AREA NO. KE		5	10	15	20	25	30	35
L	L	L	L	L	L	L	L	L
L	L	L	L	L	L	L	L	L
L	L	L	L	L	L	L	L	L
L	L	L	L	L	L	L	L	L
L	L	L	L	L	L	L	L	L
L	L	L	L	L	L	L	L	L
L	L	L	L	L	L	L	L	L

25X1C


(6.7.19.23)

DATE OF PHOTO	TYPE	QUANTITY	CLASS	NO. OF CARDS	SOURCE
Oct 65	4	2	3	3	

CAPTIONED BY *[Signature]*

Approved For Release 1999/09/22 : CIA-RDP78-05867A000518440004-4

PHOTO NO. 108953

Approved For Release 1999/09/22 : CIA-RDP78-05867A000518440004-4

COUNTRY			PROVINCE			LATITUDE			LONGITUDE		
AREA NO			SUBJECT	SUBJECT	SUBJECT	SUBJECT	SUBJECT	SUBJECT	SUBJECT	SUBJECT	SUBJECT
KE			DOB	DOF	COV	AKIA	AND	AKB			
5	10	15	20	25	30	35	40	45	50	55	60
GL	LG	IL	NR	UR	UR	RD	NR	NR	NR	NR	NR
CHURCH OF GOODWILL (CIV.)											
+ RR TUNNEL (RR CG)											

PT D of 3-PT PANORAMA.

See CIA _____ 25X1C

(1, 7, 10, 23, 27, 28)

DATE OF PHOTO	TYPE	QUALITY	CLASS	NO. OF CARDS	SOURCE OF PHOTO
Oct 65	U	2	3	6	[Redacted]
CLASSIFICATION				CAPTIONED BY	
CONF				[Signature]	

Approved For Release 1999/09/22 : CIA-RDP78-05867A000518440004-4

Approved For Release 1999/09/22 : CIA-RDP78-05867A000518440004-4

PHOTO NO. 1108954


COUNTRY		PROVINCE		LATITUDE		LONGITUDE	
		932 B				30 15 E	
AREA NO	SUBJECT	SUBJECT	SUBJECT	SUBJECT	SUBJECT	SUBJECT	SUBJECT
KE	DOB	DDF	COV	AKA	AMD	AKB	
5	10	15	20	25	30	35	40
GI	LI	NR		L	K	G	F
1	R	0	1	N	A	K	U
45	50						
CHURCH OF GOODWILL (CFT)							
+ RR TUNNEL (CENT 66)							

Pi 2 of 3 PI PANORAMA.

See CIA

25X1C

DATE OF PHOTO	TYPE	QUALITY	CLASS	NO. OF CARDS	SOURCE OF PHOTO
OCT 65	C	2	3	6	
CAPTIONED BY					



Approved For Release 1999/09/22 : CIA-RDP78-05867A000518440004-4

PHOTO NO. 1108355

Approved For Release 1999/09/22 : CIA-RDP78-05867A000518440004-4

LATITUDE 21196
LONGITUDE

COUNTRY	PROVINCE	SUBJECT	SUBJECT	SUBJECT	SUBJECT	SUBJECT	SUBJECT	SUBJECT	SUBJECT
KE	932B	DOB	DOT	AKS	AMD				
G1		16	NR	10	L	1	6	18	20
		25		30				35	40
		45		50					50

P1 3 of 3-PT ANDORANS.
See CIA

25X1C

DATE OF PHOTO	TYPE	QUALITY	CLASS	NO. OF CARDS	SOURCE OF
05 65 ✓	✓	✓	3	4	
CAPTIONED BY					

Approved For Release 1999/09/22 : CIA-RDP78-05867A000518440004-4

PHOTO NO. 1108956

LOT NO. F 50965

Approved For Release 1999/09/22 : CIA-RDP78-05867A000518440004-4

LATITUDE

LONGITUDE

COUNTRY	932 B														
AREA NO	KG	SUBJECT	AKB	SUBJECT	DOB	SUBJECT	DOB	SUBJECT	D33	SUBJECT	AMW	SUBJECT	SUBJECT	SUBJECT	SUBJECT
E	L	M	E	N	T	E	I	T	A	10	L	A	15	KG	20
G	F	A	25	N	A	R	O	B	30	-	N	A	35	K	40
R	D	.	45	K	.	H	.	L	50	5					

PT @ OF 2-PT PANAMA.
See CIA

25X1C

(1.23.28.29)



DATE OF PHOTO	TYPE	QUALITY	CLASS	NO. OF CARDS	SOURCE OF
Oct 65	L	2	3		
CAPTIONED BY					

Approved For Release 1999/09/22 : CIA-RDP78-05867A000518440004-4

Approved For Release 1999/09/22 : CIA-RDP78-05867A000518440004-4

PHOTO NO.	1108957		PROVINCE	932 B		LATITUDE	24 18 E		LONGITUDE	104 00 4			
COUNTRY													
AREA NO	KE	SUBJECT	AKS	SUBJECT	DUB	SUBJECT	DOQ	SUBJECT	D33	SUBJECT	AMW	SUBJECT	
	E	L	M	E	N	T	E	I	T	A	L	A	KE
	G	F	A	N	A	R	O	B					20
	R	D											40

PT 2 OF 2-PI PANAMA
SEE CIA

25X1C

DATE OF PHOTO	TYPE	QUALITY	CLASS	NO. OF CARDS	SOURCE
Oct 65	2	2	3		
CLASSIFICATION				CAPTIONED BY	
Conf				[Signature]	

Approved For Release 1999/09/22 : CIA-RDP78-05867A000518440004-4

REF ID: A108958

Approved For Release 1999/09/22 : CIA-RDP78-05867A000518440004-4

LONGITUDE 36 01 E

COUNTRY	PROVINCE	SUBJECT	SUBJECT	SUBJECT	SUBJECT	SUBJECT	SUBJECT	SUBJECT
KE	932B	SUR	DOB	AKB				
NAKURU		(PK	OD	NA			NA	K
ODI		NAKURU					BETW	W
AKURU				MOBARUK			(0021 E 36 13 E)	

25X1C

(1, 2)



DATE OF PHOTO	TYPE	QUALITY	CLASS	NO. OF CARDS	SOUR
Oct 65	4	2	3	3	

CAPTIONED BY

Approved For Release 1999/09/22 : CIA-RDP78-05867A000518440004-4

Approved For Release 1999/09/22 : CIA-RDP78-05867A000518440004-4
 PHOTO NO. 1108959
 LATITUDE 3604C
 LONGITUDE 83

COUNTRY	PROVINCE	SUBJECT	SUBJECT	SUBJECT	SUBJECT	SUBJECT	SUBJECT	SUBJECT
KE	93LB	CEB	CEB	CEB				
NAKURU				REF			BLD	6
MIDLAND				HOTEL				40

25X1C

DATE OF PHOTO	TYPE	QUALITY	CLASS	NO. OF CARDS	SOURCE
Oct 6 1961	4	2	3	3	

CLASSIFICATION

Approved For Release 1999/09/22 : CIA-RDP78-05867A000518440004-4

PHOTO NO. 1108960

Approved For Release 1999/09/22 : CIA-RDP78-05867A000518440004-4

COUNTRY

AREA NO

KE

N D A

A

SUBJECT

CRU

Y S

A V E

SUBJECT

CRU

B A N K

N U E

SUBJECT

N A T

M I

SUBJECT

N A T

M I

SUBJECT

K E N Y A T T

SUBJECT

M I

SUBJECT

M I

SUBJECT

M I

SUBJECT

M I

PROVINCE

F32B

LATITUDE

LONGITUDE

25X1C

DATE OF PHOTO

Oct 65

TYPE

4

QUALITY

2

CLASS

3

NO. OF CARDS

3

SOURCE

CAPTIONED BY

Conf

CLASSIFICATION

Approved For Release 1999/09/02 : CIA-RDP78-05867A000518440004-4

FORM NO. 174 USE PREVIOUS EDITIONS

PHOTO ANALYSIS REPORT

GPO 871-208

Approved For Release 1999/09/22 : CIA-RDP78-05867A000518440004-4

PHOTO NO. 1108961

LATITUDE 3604 E
LONGITUDE

AREA NO	SUBJECT	SUBJECT	SUBJECT	SUBJECT	SUBJECT	SUBJECT	SUBJECT	SUBJECT
KE	AMK	COB						
NAKURU			P ¹⁰	B	T	OFFICE		
[ETRE]								

25X1C

DATE OF PHOTO	TYPE	QUALITY	CLASS	NO. OF CARDS	SOURCE
Oct 65	4	2	3	2	

CAPTIONED BY *[Signature]*

Approved For Release 1999/09/22 : CIA-RDP78-05867A000518440004-4


Approved For Release 1999/09/22 : CIA-RDP78-05867A000518440004-4

PHOTO NO. 108962

COUNTRY		PROVINCE				LATITUDE		LONGITUDE	
AREA NO		SUBJECT	SUBJECT	SUBJECT	SUBJECT	SUBJECT	SUBJECT	SUBJECT	SUBJECT
KE		CB	C26	C26					
N	A	K	U	R	U				
O	T	E	L	(B)					
E	@	C	O	U	R	T			
		K		E		N		Y	
		A		T		T		A	
		A		V					

25X1C

DATE OF PHOTO		TYPE	QUALITY	CLASS	NO. OF CARDS	SC
Oct 65		4	2	3	3	
CLASSIFICATION				CAPTIONED BY		




Approved For Release 1999/09/22 : CIA-RDP78-05867A000518440004-4

Approved For Release 1999/09/22 : CIA-RDP78-05867A000518440004-4

PHOTO NO. 1108963	LOT NO. 507961	PROVINCE 932B	LATITUDE	LONGITUDE 3604E
COUNTRY	SUBJECT	SUBJECT	SUBJECT	SUBJECT
AREA NO KE	C6B	C26	CW	
10	15	20	25	30
NAKU	RU	LAKE	ROAD	
35	40	45	50	
MA	RI	ND	CLAY	BAN
45	50			
K	(RGT)	CENIT		

25X1C



DATE OF PHOTO	TYPE	QUALITY	CLASS	NO. OF CARDS	SOURCE
Oct 6 1954	4	2	3	3	
CAPTIONED BY					

1108961

Approved For Release 1999/09/22

CIA-RDP78-05867A000518440004-4

LATITUDE

LONGITUDE


3604E

AREA NO	SUBJECT	SUBJECT	SUBJECT	SUBJECT	SUBJECT	SUBJECT	SUBJECT	SUBJECT
KE	C6B	C2V	C26					
NAKURU			NAT'L					
LAY		BANK		FR		LAKES		
D.		(S 11 0 P 8)						

932B

25X1C

(6.7.10)



DATE OF PHOTO	TYPE	QUALITY	CLASS	NO. OF CARDS	SOURCE
Oct 6 4	4	2	3	3	

CLASSIFICATION

Approved For Release 1999/09/22

CIA-RDP78-05867A000518440004-4

Approved For Release 1999/09/22 : CIA-RDP78-05867A000518440004-4


PHOTO NO. 1108965

LATITUDE 36° 16' LONGITUDE 73° 16'

COUNTRY	PROVINCE	932B							
AREA NO	SUBJECT	SUBJECT	SUBJECT	SUBJECT	SUBJECT	SUBJECT	SUBJECT	SUBJECT	SUBJECT
KE	CB	erb							
NAKU	RU		AS	IAN		15	H	AP	20
KEN	AT	TA		AVE		25		L	LAKE
RD	(F)					30			

25X1C

6.710



DATE OF PHOTO	TYPE	QUALITY	CLASS	NO. OF CARDS	SOURCE
Oct 65	4	2	3	3	
CLASSIFICATION					CAPTIONED BY
Conf					

Approved For Release 1999/09/22 : CIA-RDP78-05867A000518440004-4

PHOTO NO. 1108906

Approved For Release 1999/09/22 : CIA-RDP78-05867A000518440004-4

COUNTRY	PROVINCE	MAP REFERENCE						LATITUDE	LONGITUDE
	92B								
AREA NO	SUBJECT	SUBJECT	SUBJECT	SUBJECT	SUBJECT	SUBJECT	SUBJECT	SUBJECT	
AE									
NAKURU	(NR)								
NEW	C F								
BE									

25X1C

DATE OF PHOTO	TYPE	QUALITY	CLASS	NO. OF CARDS	SOURCE
Oct 65	4	2	3		
CLASSIFICATION				CAPTIONED BY	
Conf					

Approved For Release 1999/09/22 : CIA-RDP78-05867A000518440004-4

PHOTO NO. 1108967

PROVINCE P 5074 VI

932 B

LATITUDE 36 04 E

COUNTRY	AREA NO.	SUBJECT	SUBJECT	SUBJECT	SUBJECT	SUBJECT	SUBJECT	SUBJECT
	KE	AKI						
	MAKURU			TRAFFIC				
	LE		NW	END				
	RU							

25X1C

DATE OF PHOTO	TYPE	QUALITY	CLASS	NO. OF CARDS	SOURCE
Oct 65	4	2	3	1	



Approved For Release 1999/09/22 : CIA-RDP78-05867A000518440004-4

PHOTO NO. 1108968 REFERENCE 157461 LATITUDE 00° 30' N LONGITUDE 74° 00' E

COUNTRY PROVINCE 932B

AREA NO	SUBJECT	SUBJECT	SUBJECT	SUBJECT	SUBJECT	SUBJECT	SUBJECT	SUBJECT
KE	C6B	C6C						
NAKURU			K ¹⁰	E	N	Y	A	T
NU		L	K ³⁰	S	T	W	D	S
S	H	P	P	I	N	G	A	R

25X1C



DATE OF PHOTO	TYPE	QUALITY	CLASS	NO. OF COPIES	SOURCE
Oct 65		42	J	2	
CLASSIFICATION Conf			CAPTIONED BY [Signature]		

Approved For Release 1999/09/22 : CIA-RDP78-05867A000518440004-4

Approved For Release 1999/09/22 : CIA-RDP78-05867A000518440004-4

PHOTO NO. 1108969

COUNTRY PROVINCE 932. B

AREA NO	SUBJECT	SUBJECT	SUBJECT	SUBJECT	SUBJECT	SUBJECT	SUBJECT	SUBJECT
KE	D33	DUB	DUB	AKS				
L A K E	5	N A K U R U	10	LL		(L A K E)		20
K O G	25	F L A M I N	30	6		0	R D	40
	45		50					

25X1C

DATE OF PHOTO	TYPE	QUALITY	CLASS	NO. OF CARDS	SOURCE OF
05 6 5	4	✓	3	4	

CAPTIONED BY

Approved For Release 1999/09/22 : CIA-RDP78-05867A000518440004-4

PHOTO NO. 1108970 APPROVED FOR RELEASE 1999/09/22 CIA-RDP78-05867A000518440004-4

COUNTRY	PROVINCE	LATITUDE						LONGITUDE
AREA NO	SUBJECT	SUBJECT	SUBJECT	SUBJECT	SUBJECT	SUBJECT	SUBJECT	
KE	D33							
L A K E	N A K U R U							
R E	D R Y							
①	P T							

See CIA →

25X1C

DATE OF PHOTO	TYPE	QUALITY	CLASS	NO. OF CARDS	SOURCE OF
65	4	2	3	1	
CLASSIFICATION				CAPTIONED BY	
Conf					

Approved For Release 1999/09/22 CIA-RDP78-05867A000518440004-4

PHOTO NO. 1108971

COUNTRY

AREA NO. KE

5	SUBJECT	D33							
10									
15									
20									
25									
30									
35									
40									
45									

see CIA

25X1C

(29)



DATE OF PHOTO	TYPE	QUALITY	CLASS	NO. OF COPIES	SOURCE OF
Dec 65	C	2	3	1	

CAPTIONED BY

Approved For Release 1999/09/22 : CIA-RDP78-05867A000518440004-4

Approved For Release 1999/09/22 : CIA-RDP78-05867A000518440004-4

PHOTO NO. 1108972

LOT NO. 10146

PROVINCE 932.0

LATITUDE 26° 5' E

AREA NO	SUBJECT	SUBJECT	SUBJECT	SUBJECT	SUBJECT	SUBJECT	SUBJECT
KE	DOB	DOQ	D33				
LAKEN	AKUR	E			LKG	FR	20
ACCES	RO	FR	NAKURU				40
PT							

PT PANORAMA

See CIA

25X1C

DATE OF PHOTO	TYPE	QUALITY	CLASS	NO. OF CARBS	SOURCE
05 6 5 4	✓		3	3	

CLASSIFICATION Approved For Release 1999/09/22 : CIA-RDP78-05867A000518440004-4

PHOTO ANALYSIS REPORT

FORM NO. 174 USE PREVIOUS EDITIONS 1 Jun 54

GPC 871-285

Approved For Release 1999/09/22 : CIA-RDP78-05867A000518440004-4

PHOTO NO. 1108973

COUNTRY	PROVINCE			LATITUDE		LONGITUDE	
AREA NO	SUBJECT	SUBJECT	SUBJECT	SUBJECT	SUBJECT	SUBJECT	SUBJECT
KE	DJB	DOR	D33				
LAKENAKURU							
ACCESS							
PT							

932B

25X1C

DATE OF PHOTO	TYPE	QUALITY	CLASS	NO. OF CARBS	SOURCE
05 6 14	V	V	3	3	

CAPTIONED BY

Approved For Release 1999/09/22 : CIA-RDP78-05867A000518440004-4

Approved For Release 1999/09/22 : CIA-RDP78-05867A000518440004-4

PHOTO NO. 1108974

COUNTRY PROVINCE 932 B

AREA NO	SUBJECT	SUBJECT	SUBJECT	SUBJECT	SUBJECT	SUBJECT	SUBJECT	SUBJECT
KE	D B	D O R	D F S					
L A I E R		N A K U R E						
N I C C I		R O						
P T								

See CIA

25X1C

DATE OF PHOTO	TYPE	QUALITY	CLASS	NO. OF CARBS	SOURCE
Oct 65	✓	✓	3	3	

CLASSIFICATION Approved For Release 1999/09/22 : CIA-RDP78-05867A000518440004-4

PHOTO NO. 1108975
 APPROVED FOR RELEASE 1999/09/22 : CIA-RDP78-05867A000518440004-4
 REFERENCE 371361
 LATITUDE 3418 E
 LONGITUDE

COUNTRY	PROVINCE	SUBJECT	SUBJECT	SUBJECT	SUBJECT	SUBJECT	SUBJECT
	93-B						
AREA NO	KE	ANT	AKS				
				10	15	20	
				30	35	40	
				45			


MIWANI
 [E.D.]

BUGAR

MICL

25X1C

DATE OF PHOTO	TYPE	QUALITY	CLASS	NO. OF CARDS	SOURCE
July 65	4	2	3	✓	
CAPTIONED BY					




Approved For Release 1999/09/22 : CIA-RDP78-05867A000518440004-4

PHOTO ID: P108976

COUNTRY		PROVINCE		LATITUDE		LONGITUDE	
		932B		3418		E	
AREA NO	SUBJECT	SUBJECT	SUBJECT	SUBJECT	SUBJECT	SUBJECT	SUBJECT
KE	AMP						
M I W A N I			10	S U G A R	15	M I C C	20
			30		35		40
			45				
			50				

25X1C

DATE OF PHOTO	TYPE	QUALITY	CLASS	NO. OF CARDS	SOURCE
July 65	4	2	3	1	
CAPTIONED BY					



Approved For Release 1999/09/22 : CIA-RDP78-05867A000518440004-4