

Approved For Release 1999/09/22 : CIA-RDP78-05874A000518510003-7
 LATITUDE 14° 52' N LONGITUDE 46° E

PHOTO NO. 1110560 LOT NO. P1689-66 NTIS

COUNTRY 252 D

AREA NO	SUBJECT	SUBJECT	SUBJECT	SUBJECT	SUBJECT	SUBJECT	SUBJECT
<u>YU</u>	<u>D2C</u>	<u>9GW</u>					
<u>S V E T</u>	<u>1</u>	<u>G R G U R</u>	<u>10</u>	<u>O T O K</u>	<u>15</u>	<u>S T</u>	<u>20</u>
<u>O N E</u>	<u>25</u>	<u>T O W E R</u>	<u>30</u>	<u>W / T I L E</u>	<u>35</u>	<u>R O O</u>	<u>40</u>
<u>F</u>	<u>45</u>		<u>50</u>				

Pt 1 of 4 pt part. see CIA

DATE OF PHOTO 3 Oct 65 TYPE 4 QUALITY 2 CLASS C NO. OF COPIES 2

SOURCE OF PHOTOGRAPH 25X1A

CAUTIONED BY Amf

Approved For Release 1999/09/22 : CIA-RDP78-05847A000518510003-7

PHOTO NO.	1110901	LOT NO.	P1689-66	PROVINCE	NTS	LATITUDE	17 52 N	LONGITUDE	114 46 E
COUNTRY		252 D			SUBJECT				
AREA NO.	YU	SUBJECT	D2C	SUBJECT		SUBJECT		SUBJECT	
	S	V	E	T	1	G	R	G	U
	A	S	T	L	1	N	E		

Pt 2 of 4 pt part. see CIA

DATE OF PHOTO	TYPE	QUALITY	CLASS	NO. OF CARDS	SOURCE OF PHOTOGRAPH
3 Oct 65	4	2	C	1	[REDACTED]
CLASSIFICATION				CAUTIONED BY	
CONFIDENTIAL FOREIGN DISS				Amf	

Release 1999/09/22 : CIA-RDP78-05897A000518510003-7

1110902 P1689-66 NT5 252D 25X1A 46E

COUNTRY	252D						
AREA NO	SUBJECT	SUBJECT	SUBJECT	SUBJECT	SUBJECT	SUBJECT	SUBJECT
YU	D2C	D22	ALA	31	2E	ALG	
S	V	E	T	1	G	R	G
O	B	1	1	1	1	1	1
U	1	1	1	1	1	1	1
CIVILIAN HOUSES (2); MOTOR BOAT (3); STONE SHED ALONG ONLY WHARF OF PORT (4); BATHING BEACH (5). Pt 3 of 4 pt part. See CIA							

DATE OF PHOTO	TYPE	QUALITY	CLASS	NO. OF CARDS	SOURCE OF PHOTOGRAPH
3 Oct 65	4	2	C	6	25X1A
CAPTIONED BY					
Amf					

CLASSIFICATION: Approved For Release 1999/09/22 : CIA-RDP78-05897A000518510003-7

PHOTO NO. 1110903 LOT NO. *D/68866* MAP REFERENCE CIA-RDP78-05867A000518510003-7 LATITUDE *77 52 N* LONGITUDE *14 46 E*

AREA NO	SUBJECT	SUBJECT	SUBJECT	SUBJECT	SUBJECT	SUBJECT	SUBJECT
<i>YU</i>	<i>D2C</i>	<i>9GW</i>	<i>984</i>	<i>C2G</i>			
<i>SVET</i>	<i>1</i>	<i>GRGR</i>	<i>UR</i>	<i>OTOK</i>	<i>U</i>		
<i>1</i>	<i>STONE</i>	<i>STR</i>	<i>STRUCTURE</i>	<i>W</i>			
<i>RADAR</i>	<i>ANTENNA</i>	<i>ON</i>	<i>LAB OTOK</i>	<i>(6)</i>			
<i>STONE STRUCTURE OR TOWER (7).</i>							

Pt 4 of 4 pt pan. See CIA

DATE OF PHOTO	TYPE	QUALITY	CLASS	NO. OF CARDS	SOURCE OF PHOTOGRAPH
<i>3 Oct 65</i>	<i>4</i>	<i>2</i>	<i>C</i>	<i>4</i>	<i>2, 3, 7, 23</i>

CLASSIFICATION: *CONF/NO FOREIGN DISSEM* CAPTIONED BY: *AMF*

PHOTO NO. 1110904

LOT NO.

MAP REFERENCE

18510003-7

LONGITUDE

3246E

Approved For Release 1999/05/22

PROVINCE

1176

AREA NO

RZ

SUBJECT DDD

SUBJECT AKV

SUBJECT D48

1176C

V K M B A

5

(NR)

10

R O A D

15

E

T

F E R


R A I N

25

30

35

40



DATE OF PHOTO

1-28

TYPE

QUALITY

CLASS

NO. OF CARDS

25X1A

JUN 6 JUN 5

4

1

3

3

CLASSIFICATION

CONF

CAPTIONED BY

FM

FORM NO. 174 USE PREVIOUS EDITIONS

PHOTO ANALYSIS REPORT

Approved For Release 1999/05/22

PHOTO NO. 1110905 LOT NO. 1099100128-85 MAP REFERENCE RDP78-05867A000518510003-7 APPROVED FOR RELEASE 1099100128-85
 COUNTRY LAOS PROVINCE 1153D LONGITUDE 1525E 2817E

AREA NO	SUBJECT	SUBJECT	SUBJECT	SUBJECT	SUBJECT	SUBJECT	SUBJECT	SUBJECT
<u>RY</u>	<u>986</u>	<u>9JF</u>	<u>C9A</u>					
<u>AKA</u>			<u>MOTORCYCLE</u>					
<u>POLICE</u>			<u>PARADE</u>					
<u>ARRIVAL</u>								

DATE OF PHOTO 3-8-10 25X1A

DATE OF PHOTO	TYPE	QUALITY	CLASS	NO. OF CARDS
<u>JUN 65</u>	<u>4</u>	<u>1</u>	<u>3</u>	<u>2</u>

CLASSIFICATION CONF CAPTIONED BY fm

FORM NO. 174 USE PREVIOUS EDITIONS

PHOTO NO. 1110936 LOT NO. APPROVED FOR RELEASE 1999/09/22 CIA-RDP78-05867A000518510003-7
 COUNTRY Approved For Release 1999/09/22 : CIA-RDP78-05867A000518510003-7 PROVINCE 15258 LONGITUDE 3817E

AREA NO	SUBJECT	SUBJECT	SUBJECT	SUBJECT	SUBJECT	SUBJECT	SUBJECT	SUBJECT
RY	150	1BC	95F					
L U S A K A			A I R			F O R C E		
I T			T R U C K S					
D E						I N		P A R A

DATE OF PHOTO	TYPE	QUALITY	CLASS	NO. OF CARDS
JUN 65	4	1	3	3

CLASSIFICATION: CONF CAPTIONED BY: FM




PHOTO ANALYSIS REPORT

PHOTO NO. **111000F** LOT NO. **1999/09/22** MAP REFERENCE **72181666** LATITUDE **A000518510003-7** LONGITUDE **2817E**
 Approved For Release 1999/09/22 : CIA-RDP78-05867A000518510003-7

COUNTRY **1925P** PROVINCE **1153D**

AREA NO	SUBJECT	SUBJECT	SUBJECT	SUBJECT	SUBJECT	SUBJECT	SUBJECT	SUBJECT
RY	2J0	2JF	2B6					
L U S A K A	⁵		¹⁰	A R M O R E D	¹⁵		C A R S	²⁰
OWN	²⁵	P A R A D E	³⁰		³⁵			⁴⁰
	⁴⁵		⁵⁰					

3 **25X1A**

DATE OF PHOTO	TYPE	QUALITY	CLASS	NO. OF CARDS
JUN 4 - JUN 6 5	4	1	3	3

CLASSIFICATION **CONF** CAPTIONED BY **f.m.**

Approved For Release 1999/09/22

CIA-RDP78-05867A000518510003-7

LONGITUDE 2817E

PHOTO NO. 1110008

P-1616-66

MAP REFERENCE C

LATITUDE

15 25 00 3-7

COUNTRY	PROVINCE	SUBJECT	SUBJECT	SUBJECT	SUBJECT	SUBJECT	SUBJECT	SUBJECT
	1153D	250	25D	213	25F			
AREA NO. RY								
L U S A K A			A R M Y		R I F L E			U
N I T			P A R A D E		J A Y			N I F
T E R			I N D E P E N D		E N C E			

3-8

25X1A

DATE OF PHOTO	TYPE	QUALITY	CLASS	NO. OF CARDS
JUN 65	4	1	3	4

CLASSIFICATION: CONF

CAPTIONED BY: FM

Approved For Release 1999/09/22 : CIA-RDP78-05867A000518510003-7

FORM NO. 174 1 Apr 60

PHOTO ANALYSIS REF

PHOTO NO. *Approved For Release 1999/09/22 : CIA-RDP78-05867A000518510003-7* | LOT NO. *P-1616-66* | MAP REFERENCE *C* | LATITUDE *13 23 S* | LONGITUDE *28 17 E*

COUNTRY | PROVINCE *1153D*

AREA NO	SUBJECT	SUBJECT	SUBJECT	SUBJECT	SUBJECT	SUBJECT	SUBJECT
<i>RY</i>	<i>250</i>	<i>25D</i>	<i>25R</i>	<i>25F</i>			
<i>L U S A K I A</i>	⁵		¹⁰	<i>M I L I T A R Y</i>	¹⁵		²⁰
<i>M D O N P A R A D E</i>	²⁵	<i>R A D E</i>	³⁰	<i>D A Y</i>	³⁵	<i>A I T</i>	⁴⁰
<i>E R I N D E P E N D E N C E</i>	⁴⁵	<i>E N D E N C E</i>	⁵⁰				

3-8 *25X1A*

DATE OF PHOTO	TYPE	QUALITY	CLASS	NO. OF CARDS
<i>JUN 65</i>	<i>4</i>	<i>1</i>	<i>3</i>	<i>4</i>

CLASSIFICATION *CONF* | CAPTIONED BY *fm*

PHOTO NO. 1110910 Approved For Release 1999/09/22 : CIA-RDP78-05867A000518510003-7

COUNTRY PROVINCE 1176C

AREA NO	SUBJECT	SUBJECT	SUBJECT	SUBJECT	SUBJECT	SUBJECT	SUBJECT	SUBJECT
RZ	A4P	A42	A4Q					
	5		10		15		20	
KARIBBA		GORGE			POWER			
	25		30		35		40	
TRANSMITTER		6KG			FR		M	
	45		50					
1) 2) LE		OF			KARIBBA		DAM	

DATE OF PHOTO	TYPE	QUALITY	CLASS	NO. OF CARDS
JUN 65	4	1	3	2
CLASSIFICATION CONF			CAPTIONED BY FM	

PHOTO NO. **Approved For Release 1999/09/22 : CIA-RDP78-05867A000518510003-7** LOT NO. **P-1616-66** MAP REFERENCE **C** LATITUDE **16 31 S** LONGITUDE **28 45 E**

COUNTRY **INDONESIA** PROVINCE **1176C**

AREA NO	SUBJECT	SUBJECT	SUBJECT	SUBJECT	SUBJECT	SUBJECT	SUBJECT	SUBJECT
RY	D36	A6P	D1A					
KARIBAR	DAM	(WR)			15	u/i	CO	20
NE	TR	U	C	T	1	0	N	40
	45				50			

1-17-29

25X1A

DATE OF PHOTO	TYPE	QUALITY	CLASS	NO. OF CARDS	SOURCE OF PHOTOGRAPH
JULY JUN	65	4	1	3	3

CLASSIFICATION **CONF** CAPTIONED BY **FM**

PHOTO NO. 1110912 Approved For Release 1999/09/22 : CIA-RDP78-05867A000518510903-7
 REFERENCE P-1616-66 C ALTITUDE 76398' LONGITUDE 2847E

COUNTRY PROVINCE 1176C


AREA NO	SUBJECT	SUBJECT	SUBJECT	SUBJECT	SUBJECT	SUBJECT	SUBJECT	SUBJECT
RE	D36	DIA	AKY	AKIL				
KARIBA		GORGE			ZAMBEZE			
RIVER		RHODESIA			IR.			
CONSTR.		ON			ZAMBIA		SIDE	L.

NEAR KARIBA DAM
 BELOW

1-58-29

25X1A

DATE OF PHOTO	TYPE	QUALITY	CLASS	NO. OF CARDS
JULY-JUN 65	4	1	3	4
CLASSIFICATION CONF			CAPTIONED BY FM	



Approved For Release 1999/09/22 : CIA-RDP78-05867A000518530003-7

PHOTO NO. 1110914

MAP REFERENCE P-1616-66

LATITUDE C

LONGITUDE 2847E

COUNTRY		PROVINCE 1176C						
AREA NO	SUBJECT	SUBJECT	SUBJECT	SUBJECT	SUBJECT	SUBJECT	SUBJECT	
RZ	A42	A4C	D3L	D0D				
KAR	1	B A	G	O R G E		15	K A R I B A	
D	A	M	L	K G	T	O W A R D	20	Z A M B
A								

Part 1 of 2 Part Pan - See CIA

1-17-29 25X1A

DATE OF PHOTO	TYPE	QUALITY	CLASS	NO. OF CARDS
JUN 65	4	1	3	4

CLASSIFICATION CONF

CAPTIONED BY FM

Approved For Release 1999/09/22 : CIA-RDP78-05867A000518510003-7
 PHOTO NO. 1170315 P-1616-66 C 1177B 2847E

COUNTRY	PROVINCE	AREA ID	SUBJECT	SUBJECT	SUBJECT	SUBJECT	SUBJECT	SUBJECT	SUBJECT
	1177B	RZ	300	A42	336				
		KARIBA		GORGE				KARIBA	
		DAM	LINK		TOWARD			ZAMB	
		CA							

"PART 2 of 2 PART PAN. SEE CIA

1-17-29

25X1A

DATE OF PHOTO	TYPE	QUALITY	CLASS	NO. OF CARDS
JUN 4 - JUN 6	5	4	1	3

CLASSIFICATION: CONF
 CAPTIONED BY: FM



Approved For Release 1999/09/22 : CIA-RDP78-05867A000548510003-7

PHOTO NO. 1110918

LOT NO. P-1616-66

MAP REFERENCE C

LATITUDE 19466

LONGITUDE 3220E

COUNTRY	PROVINCE 1176C															
AREA NO. RZ	SUBJECT C68	SUBJECT C3B	SUBJECT	SUBJECT	SUBJECT	SUBJECT	SUBJECT	SUBJECT	SUBJECT	SUBJECT						
B	1	R	C	H	E	N	O	U	G	H	B	R	I	D	G	E
(NR)																

25X1A

DATE OF PHOTO	TYPE	QUALITY	CLASS	NO. OF CARDS
JUN 65	4	1	3	2
CLASSIFICATION	CONF		CAPTIONED BY FM	

PHOTO ANALYSIS REPORT

FORM NO. 174 USE PREVIOUS EDITIONS

PHOTO NO. 1110917

LOT NO. P-1616-66

MAP REFERENCE C

LATITUDE 19466

LONGITUDE 3220E

COUNTRY	PROVINCE 1176C															
AREA NO. RZ	SUBJECT C68	SUBJECT C3B	SUBJECT	SUBJECT	SUBJECT	SUBJECT	SUBJECT	SUBJECT	SUBJECT	SUBJECT						
B	1	R	C	H	E	N	O	U	G	H	B	R	I	D	G	E
(NR)																

25X1A

DATE OF PHOTO	TYPE	QUALITY	CLASS	NO. OF CARDS
JUN 65	4	1	3	2
CLASSIFICATION	CONF		CAPTIONED BY FM	

PHOTO ANALYSIS REPORT

FORM NO. 174 USE PREVIOUS EDITIONS

Approved For Release 1999/09/22 : CIA-RDP78-05867A000518510003-7

PHOTO NO. **1110019** LOT NO. **1999/09/22** DATE RECEIVED **7-16/66** TITLE **C** NUMBER **A000518510003-7** LONGITUDE

COUNTRY PROVINCE

AREA NO.	SUBJECT	SUBJECT	SUBJECT	SUBJECT	SUBJECT	SUBJECT	SUBJECT	SUBJECT	SUBJECT
FE	AKV	D48							
	3		10	1/2	15	KANE	20	ROAD	25
	25		30		35				40
	45		50						

128 **25X1A**

DATE OF PHOTO	TYPE	QUALITY	CLASS	NO. OF CARDS
JUN 64 - JUN 65	4	1	3	2

CLASSIFICATION **CONF** CAPTIONED BY **FM**

Approved For Release 1999/09/22 : CIA-RDP78-05867A000518510003-7

PHOTO NO. 11105.0

REF ID: A66787 P-1616-66

CIA-RDP78-05867A000518510003-7

LONGITUDE 3130 E

AREA NO	SUBJECT	SUBJECT	SUBJECT	SUBJECT	SUBJECT	SUBJECT	SUBJECT	SUBJECT
RE	AHY	D36	D (D)					
KYLE		DAM		AREAR		TO		FR
DNT		of	DAM					

1276A

1-24-29

25X1A

DATE OF PHOTO	TYPE	QUALITY	CLASS	NO. OF CARDS
JUN 65	4	1	3	3

CLASSIFICATION CONF CAPTIONED BY FM

Approved For Release 1999/09/22 : CIA-RDP78-05867A000518510003-7

REF ID: A660921
 SUBJECT: P-1616-66
 PROVINCE: 1276A
 LATITUDE: 21 09 N
 LONGITUDE: 31 50 E

AREA NO	SUBJECT	SUBJECT	SUBJECT	SUBJECT	SUBJECT	SUBJECT	SUBJECT	SUBJECT
RZ	BHX							
KYLE	DAM							
M	WATER							
LVE								

DATE OF PHOTO	TYPE	QUALITY	CLASS	NO. OF CARDS
JUN 65	4	1	3	1

CLASSIFICATION: CONF
 CAPTIONED BY: FM

Approved For Release 1999/09/22 : CIA-RDP78-05867A000518590003-7

PHOTO NO. 1110922 P-1616-66 C 27898 3130E

COUNTRY PROVINCE 1276A

AREA NO	SUBJECT	SUBJECT	SUBJECT	SUBJECT	SUBJECT	SUBJECT	SUBJECT	SUBJECT
RZ	AHX							
KYLE	DAM		10	FACE	10	OF	DA	20
M	WATER		30	RELIEF	35	5	VA	40
LIVE			50					

DATE OF PHOTO	TYPE	QUALITY	CLASS	NO. OF CARDS
JUN 64 - JUN 65	H	1	3	1

24 25X1A

CLASSIFICATION CONF CAPTIONED BY FM

APPROVED FOR RELEASE 1999/09/22 CIA-RDP78-05887A000518510003-7
 PHOTO NO. 1110923 LOT NO. P-1616-66 C 2107B LONGITUDE 3130E

COUNTRY	PROVINCE	SUBJECT	SUBJECT	SUBJECT	SUBJECT	SUBJECT	SUBJECT	SUBJECT
RE	AKU	AHX	36					
KYLE	DAM		10	ROAD		ON		DA
M.			30					40
			40					
			50					

24-28-29 25X1A

DATE OF PHOTO	TYPE	QUALITY	CLASS	NO. OF CARDS	BY
JUN 4-JUN 6	5	4	1	3	3
CLASSIFICATION CONF				CAPTIONED BY fm	

Approved For Release 1999/09/22 : CIA-RDP78-05867A000518510003-7

PHOTO NO. 1110924
 LOT NO. P-1616-66
 C
 2107P
 LONGITUDE 3130E

COUNTRY	PROVINCE 1276A										
AREA NO	RE		SUBJECT 33 D 33		SUBJECT AHX		SUBJECT DAM		SUBJECT L A K E.		30
	5				10			15			40
					20			25			
					30						
					40						

1-24-29

25X1A

DATE OF PHOTO	TYPE	QUALITY	CLASS	NO. OF CARDS
JUN 65	4	1	3	3

CLASSIFICATION CONF CAPTIONED BY FM

Approved For Release 1999/09/22 : CIA-RDP78-05867A000518510003-7

PHOTO NO. 1110925
 SUBJECT P-1616-66
 C
 21075
 LONGITUDE 3130E

COUNTRY PROVINCE 1276A

AREA NO	SUBJECT	SUBJECT	SUBJECT	SUBJECT	SUBJECT	SUBJECT	SUBJECT	SUBJECT
RZ	D36	DAH	AHX					
				10			15	20
KYLE	DAM			30			35	40
				45				

24 25X1A

DATE OF PHOTO	TYPE	QUALITY	CLASS	NO. OF CARDS
JUN 65	4	1	3	2

CLASSIFICATION CONF CAPTIONED BY FM

Approved For Release 1999/09/22 : CIA-RDP78-05867A000518510003-7

PHOTO NO. 1110926 LOT NO. P-1616-66 C 2101 B 3130 E

COUNTRY	PROVINCE	SUBJECT								
	1076 A	AREA NO. RZ.	SUBJECT D3B	SUBJECT AAA	SUBJECT AAA	SUBJECT AHX	SUBJECT	SUBJECT	SUBJECT	SUBJECT
		KYLE	DAM							20
										40

25X1A

[Redacted]

DATE OF PHOTO	TYPE	QUALITY	CLASS	NO. OF CARDS
JULY-JUN	65	4	1	3
CLASSIFICATION	CONF		CAPTIONED BY FM	

PHOTO NO. *1110921* Approved For Release 1999/09/22 : CIA-RDP87-05887A000518510003-7
 SUBJECT *P-1616-66* C *22138* LONGITUDE *3000E*

COUNTRY PROVINCE *1275C*

AREA NO	SUBJECT	SUBJECT	SUBJECT	SUBJECT	SUBJECT	SUBJECT	SUBJECT	SUBJECT
<i>RZ</i>	<i>CH3</i>							
<i>B E I T</i>	<i>B R I D G E</i>				<i>C U S T O M S</i>			
<i>P O S T</i>								

DATE OF PHOTO	TYPE	QUALITY	CLASS	NO. OF CARDS
<i>JUN 65</i>	<i>4</i>	<i>1</i>	<i>3</i>	<i>1</i>

CLASSIFICATION *CONF* CAPTIONED BY *f m*

Approved For Release 1999/09/22 : CIA-RDP78-05867A000518510003-7
 WORD NO. 1110928
 LOT NO. P-1616-66
 C
 22138
 LONGITUDE 30 00E

AREA NO	SUBJECT	SUBJECT	SUBJECT	SUBJECT	SUBJECT	SUBJECT	SUBJECT	SUBJECT
RZ	AKW	C43						
B E I T	B R I D G E				C U S T O M S			
P O S T								

1275C

7-8-28

25X1A

DATE OF PHOTO	TYPE	QUALITY	CLASS	NO. OF CARDS
JUN 4 - JUN 6	5	4	1	3
CLASSIFICATION				NO. OF CARDS
CONF				2
CAPTIONED BY				
fm				

Approved For Release 1999/09/22

CIA-RDP78-05867A000518510003-7

25034

LONGITUDE 2954E

WORD NO. 1110929

REF ID: P-1616-66

COUNTRY

PROVINCE

1275C

AREA NO	SUBJECT	SUBJECT	SUBJECT	SUBJECT	SUBJECT	SUBJECT	SUBJECT	SUBJECT
UA	AKU	AKM	AKF					
L O U	3	T R I	10	C H A R D	15	T	(N R)	20
R R	25	C R O S	30	S I N G	35	O N	R O A D	40
T O	45	R H O	50	D E S I A		B O R D E R		

27-28

25X1A

DATE OF PHOTO	TYPE	QUALITY	CLASS	NO. OF CARDS
JULY-JUN	65	41	3	3
CLASSIFICATION		CONF	CAPTIONED BY fm	

PHOTO ANALYSIS REPORT

Approved For Release 1999/09/22 : CIA-RDP78-05867A000518510003-7

PHOTO NO. 1110930
 LOT NO. P-1616-66
 NUMBER OF SLIDES 1275C
 LATITUDE 23 05 N
 LONGITUDE 103 29 34 E

COUNTRY	AREA NO	SUBJECT	SUBJECT	SUBJECT	SUBJECT	SUBJECT	SUBJECT	SUBJECT	SUBJECT
	WA	AKU	348						
		LOWI		TRIC	HA	RD			
		ROAD							
		DER							

1-28 25X1A

DATE OF PHOTO	TYPE	QUALITY	CLASS	NO. OF CARDS
JUN 4 - JUN 6 5	4	1	3	2

CLASSIFICATION: CONF CAPTIONED BY: fm

PHOTO NO.	1110931	PROVINCE	1300 B	LATITUDE	25 28	LONGITUDE	30 58 E
COUNTRY							
AREA NO	4A	SUBJECT	AKU	SUBJECT	D48	SUBJECT	SIB
	N E L B		P R U I T		(NA)		R O A D
	R		P R E T O R I A		T O		E N D
	O F		K R U G E R		N A T I O N A L		P A R K.

25X1A

1-28

DATE OF PHOTO	TYPE	QUALITY	CLASS	NO. OF CARDS
JULY JUN 65	H	1	3	3

CLASSIFICATION: CONF CAPTIONED BY: FM



Release 1999/09/22 : CIA-RDP78-05867A000518510003-7

PHOTO NO. 1110933

LOT NO. P-1616-66

C

LATITUDE

LONGITUDE

AREA NO	SUBJECT	SUBJECT	SUBJECT	SUBJECT	SUBJECT	SUBJECT	SUBJECT	SUBJECT
UA	C81	C68	C36					20
FULL		VILLAGE						40

DATE OF PHOTO	TYPE	QUALITY	CLASS	NO. OF CARDS
JUN 65	4	1	3	3

CONF

CAPTIONED BY FM



Approved For Release 1999/09/22 : CIA-RDP78-05867A000518510003-7

PHOTO ANALYSIS REPORT

Approved For Release 1999/09/22 : CIA-RDP80-00867A00050004000518510003-7

COUNTRY: CH PROVINCE: KIANGSU

AREA NO	SUBJECT	SUBJECT	SUBJECT	SUBJECT	SUBJECT	SUBJECT	SUBJECT	SUBJECT	SUBJECT
	AEF								
S	H	A	N	G	H	A	I	T	R
A	C	T	O	R	P	L	T		
H	A	N	D	-	G	U	I	D	E
D									
R	S								

left

7, 24, 25

DATE OF PHOTO	TYPE	QUALITY	CLASS	NO. OF CARDS	SOURCE OF PHOTOGRAPH
65	4	2	4	1	HSIN KUNG-SHANG NO1, PEIPING, 18 JAN. 1966, <u>INSIDE</u> FRONT COVER, UPPER LEFT PHOTO
CLASSIFICATION: OVO				CAPTIONED BY	

Approved For Release 1999/09/22 : CIA-RDP78-05867A0005185100037

PHOTO NO. 1110935
 AREA NO. CH
 SUBJECT ADN
 PROVINCE [REDACTED]
 MAP REFERENCE P-1641-66 25X1A
 LATITUDE 37° 12' N
 LONGITUDE 121° 28' E

AREA NO	SUBJECT	SUBJECT	SUBJECT	SUBJECT	SUBJECT	SUBJECT	SUBJECT	SUBJECT
CH	ADN							
SHANG-HAI				CHEM		PLT		W
U-CHING				BAGGED			UREA	
				FERTILIZER				

top right

DATE OF PHOTO	TYPE	QUALITY	CLASS	NO. OF CARDS	SOURCE OF PHOTOGRAPH
10/31	1	2	4	1	Hsin-Kung-Shang No. 1, PEIPING
CLASSIFICATION 000				CAPTIONED BY RLB	

PHOTO ANALYSIS REPORT

LONGITUDE 121 28-E

PHOTO NO. 1110988

REF ID: P-164766

C

237A14N

COUNTRY

CH

PROVINCE

KIANGSU

AREA NO

AEM

SHANGHAI YU-CHOU ME
 DICAL ELECTRONIC INS
 TRUMENTS PLT. MODEL 7601
 ELECTRO PHYSIOLOGY INSTRUMENT

#2 cen rpt.

4, 23

DATE OF PHOTO	TYPE	QUALITY	CLASS	NO. OF CARDS	SOURCE OF PHOTOGRAPH
6/5/66	1	2	4	1	TIEN-TZU CHI-SHU NO 1, SHANGHAI, 8 JAN 66, [OUTSIDE BACKCOVER PHOTO NO 2]
CLASSIFICATION OVO					CAPTIONED BY XFB

PHOTO NO. 113055 Approved for Release 1999/09/22 : CIA-RDP78-05867A000518510003-7
 MAP REFERENCE P-1697625XIA E-5867A000518510003-7
 LATITUDE 39 46N
 LONGITUDE 119 58E

COUNTRY PROVINCE

AREA NO	SUBJECT	SUBJECT	SUBJECT	SUBJECT	SUBJECT	SUBJECT	SUBJECT
CH	AES	AEM					
CHANG-CH	CHOU			CHANG-CH			
OU	ELEC			INSTRUMENT			

MODEL DN-1 ADMITTANCE MEASURING INSTRUMENT

#3 Center R

4 23

DATE OF PHOTO	TYPE	QUALITY	CLASS	NO. OF CARDS	SOURCE OF PHOTOGRAPH
6 3	1	2	4	2	TIEN-TZU CHI-SHU NO. 1, SHANGHAI
CLASSIFICATION	CAPTIONED BY		8 JAN 66		
1740	RFB				

PHOTO NO: 1110540
 Approved For Release 1999/09/22 : CIA-RDP78-05867A000548510003-7
 LOT NO: P-104768
 MAP REFERENCE: A 2
 LATITUDE: 39 16' N
 LONGITUDE: 119 58' E

COUNTRY: [REDACTED] PROVINCE: [REDACTED]

AREA NO	SUBJECT	SUBJECT	SUBJECT	SUBJECT	SUBJECT	SUBJECT	SUBJECT	SUBJECT
CH	AEM	AES						
CH	ANG	-	CH	OU		CH	ANG	-
OU	ELEC		IN	STR		IN	STR	
T	MODEL		J	C		4	A	
PUNCTURE APPARATUS								

#4 B. left.

4 23

DATE OF PHOTO	TYPE	QUALITY	CLASS	NO. OF CARDS	SOURCE OF PHOTOGRAPH
[6] [7]	1	2	4	2	TIEN-TZU CHI-LIU
CLASSIFICATION: 1740					CAPTURED BY: LFB
					NO. 1, SHANG-HAI
					8 JAN 66

Approved For Release 1999/09/22 : CIA-RDP78-05867A000518510003-7

PHOTO NO: 1110941

MAP REFERENCE: 25X11A

LATITUDE: 119 58E

LONGITUDE: 119 58E

COUNTRY	PROVINCE	SUBJECT	SUBJECT	SUBJECT	SUBJECT	SUBJECT	SUBJECT
CH		AEM	AE\$				
CHANG - CH							
QU							

TEMPERATURE CAPACITANCE COEFFICIENT MEASURING INSTRUMENT

7

ILLEGIB

DATE OF PHOTO	TYPE	QUALITY	CLASS	NO. OF CARDS
7.7	1	2	4	2

CLASSIFICATION: 1700

CAPTIONED BY: RB

PHOTO NO. 1110342 P1688-66 APPROVED FOR RELEASE 1999/09/22 : CIA-RDP78-05867A000518510003-7 77 78 N 13 54 E

COUNTRY	PROVINCE	SUBJECT							
	<u>252 D</u>								
AREA NO	<u>YU</u>	<u>3CD</u>							
	<u>P R E M A N T U R A</u>					<u>D D</u>		<u>P E N D</u>	
	<u>2 2</u>								

DATE OF PHOTO	TYPE	QUALITY	CLASS	NO. OF CARDS	SOURCE OF PHOTOGRAPH
<u>10 Aug 65</u>	<u>4</u>	<u>2</u>	<u>C</u>	<u>1</u>	
CLASSIFICATION <u>CONF/NO FOREIGN DISS</u>				CAPTIONED BY <u>Nmf</u>	

Approved For Release 1999/09/22 : CIA-RDP78-05867A000518510003-7

PHOTO NO. 1110943

DATE 1688266

LATITUDE 12 47 N

LONGITUDE 15 53 E

COUNTRY

PROVINCE 321 B

AREA NO	SUBJECT	SUBJECT	SUBJECT	SUBJECT	SUBJECT	SUBJECT	SUBJECT	SUBJECT
YU	NLA	D2H						
SIBENIK			PT		JADR	IA		
	25		30			35		40
	45		50					

DATE OF PHOTO	TYPE	QUALITY	CLASS	NO. OF CARDS	SOURCE OF PHOTOGRAPH
8 Sept 65	#	2	C	2	25X1A
CLASSIFICATION				CAPTIONED BY	
CONFIDENTIAL FOREIGN DISSEM				AMH	

PHOTO NO. 1710547 P 1688-66

APPROVED FOR RELEASE 1999/09/22 : CIA-RDP78-05867A000518510003-7

LATITUDE 40° 51' 00" N 3-7

LONGITUDE 15 53 E

COUNTRY	PROVINCE	SUBJECT	SUBJECT	SUBJECT	SUBJECT	SUBJECT	SUBJECT	SUBJECT
YU	321 B	ALA	ALT 9GR	ALB	042	D2H		
SIBENIK			P T	J A	DIR	1 A	(1)	
ST		ANT EX		CANAL		(4)	LO	
OKOUT		STATION				(3)	OLD FORT (2)	

DATE OF PHOTO	TYPE	QUALITY	CLASS	NO. OF CARDS	SOURCE OF PHOTOGRAPH
1. Sept 65	H	2	C	6	25X1A
CLASSIFICATION					CAPTIONED BY
CONFIDENTIAL FOREIGN DISSEM					NMF

PHOTO NO. 1110345
 Approved For Release 1999/09/22 : CIA-RDP78-05867A000518510003-7
 LOT NO. P 1188-06
 MAP REFERENCE DP78-05867A000518510003-7
 LATITUDE 73 44 N
 LONGITUDE 15 53 E

AREA NO	SUBJECT	SUBJECT	SUBJECT	SUBJECT	SUBJECT	SUBJECT	SUBJECT	SUBJECT	SUBJECT
YU	ALA	ALT							
SIBENIK			10	10	10	10	10	10	10
ST	ANTEX	30	30	30	30	30	30	30	30
		45	45	45	45	45	45	45	45
		60	60	60	60	60	60	60	60

321 B

Pt 1 of 2 pt pan. see CIA

DATE OF PHOTO	TYPE	QUALITY	CLASS	NO. OF CARDS	SOURCE OF PHOTOGRAPH
8 Sept 65	*	2	C	2	[REDACTED]

CLASSIFICATION CONF/NO FOREIGN DISSEM
 CAPTIONED BY [Signature]

FORM NO. 174 USE PREVIOUS EDITIONS
 1 Jun 64

PHOTO ANALYSIS REPORT


PHOTO NO. 11100916 LET NO. P 6688-66 MAP REFERENCE RDP78-05867A LATITUDE 54° 45' 00" N LONGITUDE 15° 53' 00" E
 Approved For Release 1999/09/22 : CIA-RDP78-05867A000518510003-7

COUNTRY _____ PROVINCE 321 B

AREA NO	SUBJECT	SUBJECT	SUBJECT	SUBJECT	SUBJECT	SUBJECT	SUBJECT	SUBJECT
<u>YU</u>	<u>ALA</u>	<u>ALB</u>	<u>GER</u>	<u>CH</u>				
<u>SIBENIK</u>				<u>OLD FORT</u>				
	<u>LOOK OUT</u>			<u>STATION</u>				

Pt 2 of 2 pt part. See CIA

25X1A

DATE OF PHOTO	TYPE	QUALITY	CLASS	NO. OF CARDS	SOURCE OF PHOTOGRAPH
<u>8 Sept 65</u>	<u>4</u>	<u>2</u>	<u>C</u>	<u>4</u>	

CLASSIFICATION CONFIDENTIAL CATIONED BY AMT

PHOTO NO. *1110947* Approved For Release 1999/09/22 : CIA-RDP78-05867A000518510003-7
 LOT NO. *1088266* MAP REFERENCE *400518510003-7* LATITUDE *49 47 N* LONGITUDE *15 53 E*

COUNTRY _____ PROVINCE *321 B*

AREA NO	SUBJECT	SUBJECT	SUBJECT	SUBJECT	SUBJECT	SUBJECT	SUBJECT	SUBJECT	SUBJECT
<i>YU</i>	<i>ALA</i>	<i>ALB</i>	<i>AL7</i>						
<i>SIBENIK</i>				¹⁰ <i>ST.</i>	¹⁵ <i>ANT</i>	<i>EX</i>	<i>CA</i>	²⁰	
<i>NAL</i>	²⁵ <i>(4)</i>			³⁰ <i>LIGHT</i>	³⁵ <i>(5)</i>			⁴⁰	
	⁴⁵			⁵⁰					

DATE OF PHOTO	TYPE	QUALITY	CLASS	NO. OF CARDS	SOURCE OF PHOTOGRAPH
<i>8 Sept 65</i>	<i>#</i>	<i>2</i>	<i>U</i>	<i>3</i>	<i>25X1A</i>
CLASSIFICATION <i>CONFIDENTIAL</i>				CAPTIONED BY <i>Amf</i>	

PHOTO NO. 1110948

Release 1999/09/22
Lot No. P 1688-66

CIA-RDP78-05867A000318510003

LATITUDE 43° 15' 53" E
LONGITUDE

COUNTRY	PROVINCE	SUBJECT	SUBJECT	SUBJECT	SUBJECT	SUBJECT	SUBJECT
YU	321 B	ALA	C2F	99A	9H6		
SIBENIK					GALLERIES		
E	T						

DATE OF PHOTO	TYPE	QUALITY	CLASS	NO. OF CARDS	SOURCE OF PHOTOGRAPH
8 Sept 65	#	2	U	4	25X1A

CLASSIFICATION **SECRET**

CAPTIONED BY *Amf*

Approved For Release 1999/09/22 : CIA-RDP78-05867A000318510003-7

Release 1999/09/22
 REFERENCE: CIA-RDP78-05897A000618510003-7
 LATITUDE: 75 53 E
 LONGITUDE: 168 8-66

PHOTO NO. 1110949

COUNTRY	PROVINCE	SUBJECT	SUBJECT	SUBJECT	SUBJECT	SUBJECT	SUBJECT
YU	321 B	ALA D2H					
STIBENIK			10 DT		15 PAK		20 ENA
(8);			20		25		40
			50				

DATE OF PHOTO	TYPE	QUALITY	CLASS	NO. OF CARDS	SOURCE OF PHOTOGRAPH
8 Sept 65	#	2	C	2	25X1A

CLASSIFICATION: CONFIDENTIAL FOREIGN DISSEM

CAPTIONED BY: AMF

Approved For Release 1999/09/22 : CIA-RDP78-05897A000618510003-7

PHOTO NO.		1110950		PROVINCE		321 B		LATITUDE		7 5 53 E	
COUNTRY		YU		SUBJECT		NLADZH 961 N61		SUBJECT		SUBJECT	
AREA NO		STIBENIK		SUBJECT		PT. CULLINA		SUBJECT		SUBJECT	
(14);		VALLE		SUBJECT		SAN PIETRO		SUBJECT		SUBJECT	
(11);		U/I		SUBJECT		WORK UNDERWAY		SUBJECT		SUBJECT	
IN MILITARY AREA.											
Pf 1 of 2 pt pan. See CIA											
DATE OF PHOTO		TYPE		QUALITY		CLASS		NO. OF CARDS		SOURCE OF PHOTOGRAPH	
8 Sept 65		#		2		C		4		25X1A	
CLASSIFICATION		APPROVED FOR FOREIGN DISS		CAPTIONED BY		NONF					