


CIA-RDP78-05867A000518520010-8618E
MAP REFERENCE C 3805 N 4618 E

PHOTO NO.	1112266		LOT NO.	269365		PROVINCE	WAR 339A				
COUNTRY			SUBJECT			SUBJECT			SUBJECT		
AREA NO.	IR	COZ									
	TABRIZ										
	BLUE										

25X6



DATE OF PHOTO	TYPE	QUALITY	CLASS	NO. OF CARDS	SOURCE OF PHOTO
May 65	4	2	3	1	

Approved For Release 2000/04/17 : CIA-RDP78-05867A000518520010-8618E


1 Apr 64

CIA-RDP78-05867A000518520010780
30 26 N 68 51 E

PHOTO NO. 1112267 LOT NO. P269265 MAP REFERENCE C

COUNTRY	AREA NO	SUBJECT	SUBJECT	SUBJECT	SUBJECT	SUBJECT	SUBJECT	SUBJECT	SUBJECT
IR	IR	AM	(NR)	10	R	I	C	E	20
ASTAR	A	3	30	A	S	T	A	R	40
TUNG	6	25	50						
		45							

25X6



DATE OF PHOTO	TYPE	QUALITY	CLASS	NO. OF CARDS	SOURCE OF
May 65	4	2	3	1	

CLASSIFICATION Approved For Release 2000/04/17 : CIA-RDP78-05867A000518520010780

PHOTO ANALYSIS REPORT

386704/17 : CIA-RDP78-05807A000518520010-84851E

PHOTO NO. 1112268	LOT NO. P269265	MAP REFERENCE C	30 26 N	LONGITUDE 48 51 E
COUNTRY	PROVINCE WAR 339A	SUBJECT	SUBJECT	SUBJECT
AREA NO IR	SUBJECT AKL	SUBJECT	SUBJECT	SUBJECT
5	10	15	20	25
ABTARA	(NR)	RICE	PLAN	
25	30	35	40	45
TING	OF	ABTARA		

25X6

DATE OF PHOTO	TYPE	QUALITY	CLASS	NO. OF CARDS	SO
May 65	4	✓	3	1	
CAPTIONED BY					



FORM NO. 174 USE PREVIOUS EDITIONS

2000/04/17 CIA-RDP78-05887A000518520010-8 4851 E

PHOTO NO.	1112269		LOT NO.	P69265		MAP REFERENCE	C		30 26 N	LONGITUDE	48 51 E	
COUNTRY	IRAN											
AREA NO.	WAC 339A											
	SUBJECT	SUBJECT	SUBJECT	SUBJECT	SUBJECT	SUBJECT	SUBJECT	SUBJECT	SUBJECT	SUBJECT	SUBJECT	SUBJECT
	AKB	DOD	DOD	C43								
	5		(NR)	10		LR	AN	-	45	8	K	20
	25			30					25		K	M
	45			50								W

25X6

DATE OF PHOTO	TYPE	QUALITY	CLASS	NO. OF CARDS	SOURCE OF
May 65	4	2	3	4	
CAPTIONED BY					



1 Jun 54

CIA-RDP78-05967A00051852001048

LONGITUDE

PHOTO NO. 1112270

LOT NO. 1269361

MAP REFERENCE C

31.26 N 104.8511 E

COUNTRY	AREA NO	SUBJECT	SUBJECT	SUBJECT	SUBJECT	SUBJECT	SUBJECT	SUBJECT	SUBJECT
	IR	C6B	C2G	AMO					
	A STARA			MAIN					
	LIK G			FB					

25X6

(6.7.43)



DATE OF PHOTO

TYPE

QUALITY

CLASS

NO. OF CARDS

SOURCE OF P

May 65

4

2

3

3

CAPTIONED BY

CLASSIFICATION approved For Release 2000/04/17

PHOTO ANALYSTS REPORT 00051852001048

PHOTO ANALYST

CIA-RDP78-05867A000518520010-8
 MAP REFERENCE *C* LATITUDE *31 26 N* LONGITUDE *48 51 E*

PHOTO NO. *1112271* LOT NO. *P269361*

COUNTRY _____ PROVINCE *WAC 339A*

AREA NO	SUBJECT	SUBJECT	SUBJECT	SUBJECT	SUBJECT	SUBJECT	SUBJECT	SUBJECT
<i>IR</i>	<i>D33</i>	<i>C26</i>						
<i>A S T A R A</i>			<i>C</i>	<i>A</i>	<i>S</i>	<i>P</i>	<i>A</i>	<i>N</i>
<i>[B C D G S]</i>								

25X6

(7,29)

DATE OF PHOTO	TYPE	QUALITY	CLASS	NO. OF CARDS	SOURCE OF PHOTO
<i>May 65</i>	<i>4</i>	<i>2</i>	<i>3</i>	<i>2</i>	

CLASSIFICATION _____ CAPTIONED BY *[Signature]*



PHOTO ANALYST REPORT

CIA-RDP78-05867A000518520010-8/18 E

PHOTO NO. 1112272

LOT NO. P209265

MAP REFERENCE C

3814N

LONGITUDE 8118 E

COUNTRY	AREA NO	SUBJECT	SUBJECT	SUBJECT	SUBJECT	SUBJECT	SUBJECT	SUBJECT
	1R	CSE	CIP	CSO				
		BIL		(N/R)				
		INT						

25X6



DATE OF PHOTO	TYPE	QUALITY	CLASS	NO. OF CARDS	FOUR
May 65	4	2	3	3	

CAPTIONED BY [Signature]

FORM NO. 174 USE PREVIOUS EDITIONS

CIA-RDP78-05867A000518520010-2118E
LONGITUDE 38.14N

PHOTO NO. 1112273

LOT NO. P209261

MAP REFERENCE C

COUNTRY

PROVINCE

WAC. 33AA

AREA NO. IR

SUBJECT DEF

SUBJECT C36

SUBJECT CPD

SUBJECT AH3

SUBJECT

SUBJECT

SUBJECT

ARDEBIL

WAC

CPD

AH3

10

15

20

25

30

35

40

45

WAC. 33AA

CPD

AH3

CPD

10

15

20

25

30

35

40

45

DEBIL

CPD

AH3

CPD

10

15

20

25

30

35

40

45

25X6



DATE OF PHOTO

TYPE

QUALITY

CLASS

NO. OF CARDS

SOURCE OF

May 65

4

2

3

4

CAPTIONED BY

[Signature]

Approved For Release 2000/04/17 : CIA-RDP78-000518520010-2

PHOTO ANALYST'S REPORT

FORM NO. 174 USE PREVIOUS EDITIONS

LONGITUDE

CIA-RDP78-05867A000518520010-8-4111 E

PHOTO NO. 1112274

LOT NO. P 209761


MAP REFERENCE C

3814N

LONGITUDE 10-8-4111 E

COUNTRY	AREA NO	SUBJECT	SUBJECT	SUBJECT	SUBJECT	SUBJECT	SUBJECT	SUBJECT	SUBJECT
	IR	DOT	CGI	C35	AKS	AN3			
	ARDL	BIL	W	N			U	L	L
									AGE
	Q7	K	M	E					
									DEBIL

25X6



1.7.24.58

DATE OF PHOTO	TYPE	QUALITY	CLASS	NO. OF CARDS	SOURCE OF
May 65	4	2	3	5	

CAPTIONED BY [Signature]

PHOTO

CIA-RDP78-05867A000518520010-8

LONGITUDE

PHOTO NO.

1112275

LOT NO.

2693-41

MAP REFERENCE

@

3814

10-81118 E

COUNTRY

PROVINCE

WAR 339A

AREA NO

IR

SUBJECT

ACE

SUBJECT

C80

SUBJECT

(NR)

SUBJECT

SUBJECT

SUBJECT

SUBJECT

SUBJECT

A R D E

B I L

(NR)

S H A I I S

C U V

20

N C A R

A V A N

30

N R


S A R A B

40

1 C

43

25X6



(24)

DATE OF PHOTO

TYPE

QUALITY

CLASS

NO. OF CARDS

SOURCE

May 65

4

2

3

2

CAPTIONED BY

CLASSIFICATION

Approved For Release 2000/04/17 : CIA-RDP78-05867A000518520010-8

PHOTO ANALYSIS REPORT

LONGITUDE

CIA-RDP78-05867A000518520010-8/924E
3644N


PHOTO NO. 1112276

LOT NO. 169365

MAP REFERENCE N18

PROVINCE WAC 339D

COUNTRY									
AREA NO.	IR	S36	D5Q	D5D	AKP				
	M	A	N	J	I	L			
	O	F	T	O	W	W			
	F	R	A	S	H	T.			



(1207)

DATE OF PHOTO	TYPE	QUALITY	CLASS	NO. OF CLAS	SOURCE C
MAY 65	4	2	3	4	

CLASSIFIED BY [Signature]

Approved For Release 2000/04/17 : CIA-RDP78-05867A000518520010-8

CIA-RDP78-05867A000518520010-8

LONGITUDE 5936 E

PHOTO NO. 1112277

LOT NO. P2693-65

MAP REFERENCE C 3618 N

COUNTRY PROVINCE WAC 338C

AREA NO	SUBJECT	SUBJECT	SUBJECT	SUBJECT	SUBJECT	SUBJECT	SUBJECT	SUBJECT
IR	AKW	DDF	ABO					
M A B H H A D			(N H)			BR		D G E
C O N		C I T Y				O U T		K I R T S

25X6

DATE OF PHOTO	TYPE	QUALITY	CLASS	NO. OF CARDS	SOURCE OF
May 65	4	✓	3	3	
CLASSIFICATION				CAPTIONED BY	
Conf				R	

Approved For Release 2000/04/17 : CIA-RDP78-05867A000518520010-8

FORM NO. 174 USE PREVIOUS EDITIONS
1 Jun 54

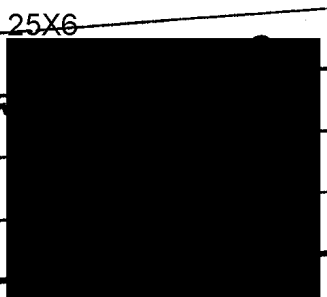
PHOTO ANALYSIS REPORT

1 Jun 56

CIA-RDP78-05067A000518520010-8 5936 E

REF ID NO. 112278	LOT NO. P269361	MAP REFERENCE C	36 18 N	LONGITUDE 5936 E
COUNTRY	PROVINCE WAC 331C			
AREA NO. IR	SUBJECT ATC	SUBJECT	SUBJECT	SUBJECT
M	A	B	H	I
D	R	I	L	L
K	A	T	S	

DATE OF PHOTO	TYPE	QUALITY	CLASS	NO. OF CARDS	SOURCE OF PHOTO
May 65	4	✓	3	1	
CLASSIFICATION Conf				CAPTIONED BY	



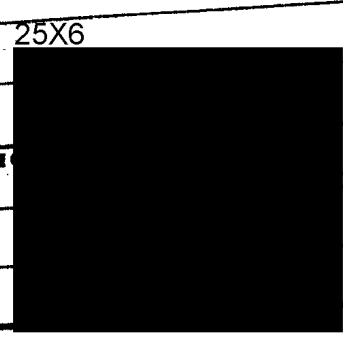
25X6

PHOTO NO. 1112279 LOT NO. P269361 MAP REFERENCE C LONGITUDE 36 18 N 59 36 E

COUNTRY PROVINCE WAC 3:1C

AREA NO	SUBJECT	SUBJECT	SUBJECT	SUBJECT	SUBJECT	SUBJECT	SUBJECT	SUBJECT
IR	ATC							
M	A	S	11	11	A	9	10	P U M P
L	L	B	E				15	F . R . W E
C	I	T	Y	25			30	D R I L L E D
				45	O	U	T	S K I R T S

(SEC CIA)
 primary photo



25X6

DATE OF PHOTO	TYPE	QUALITY	CLASS	NO. OF CARDS	SOURCE
May 65	4	2	3	1	

CLASSIFICATION Conf CAPTIONED BY *[Signature]*

Release: 2000/04/17 CIA-RDP78-05807A000518520010-8
 LOT NO. *A 2693 65* MAP REFERENCE *C 3618 N* LONGITUDE *1936 E*

PHOTO NO. *1112280*
 COUNTRY PROVINCE *WAC 338C*

AREA NO	SUBJECT	SUBJECT	SUBJECT	SUBJECT	SUBJECT	SUBJECT	SUBJECT	SUBJECT
<i>IR</i>	<i>AJC</i>							
<i>M A S H</i>	<i>H A D</i>		<i>10 P U M P</i>		<i>15 H O U S E</i>		<i>20</i>	
<i>F O R</i>	<i>25 W E L L</i>		<i>30 B E I N G</i>		<i>35 D R I L L</i>		<i>40</i>	
<i>E D</i>	<i>45</i>	<i>C I T Y</i>		<i>50</i>	<i>O U T S K I R T S</i>			

(see CIA —)

25X6



(229)

DATE OF PHOTO	TYPE	QUALITY	CLASS	NO. OF CARDS	SOURCE
<i>May 65</i>	<i>42</i>	<i>3</i>	<i>1</i>		

CLASSIFICATION *Conf* CAPTIONED BY *[Signature]*

Form No. 174 Use Previous Editions

2000/04/17

CIA-RDP78-05867A000518520010-8

LONGITUDE

PHOTO NO. 1112281

LOT NO. P269365


REFERENCE NSR-6

3835N

84457E

COUNTRY	PROVINCE	SUBJECT	SUBJECT	SUBJECT	SUBJECT	SUBJECT	SUBJECT	SUBJECT
	WAC 3408							
AREA NO. IR		SUBJECT COV						
KH OW		5		10		15		20
		4		ARMENIAN		CHUR		40
		25		30		35		
C H				50				
		45						

25X6



(7,10)

DATE OF PHOTO	TYPE	QUALITY	CLASS	NO. OF CARDS	SOURCE OF
May 65	4	2	3	10	
CLASSIFICATION				CAPTIONED BY	
Conf				[Signature]	

Approved For Release 2000/04/17 : CIA-RDP78-05867A000518520010-8

PHOTO ANALYSIS REPORT

Form No. 174 Use Previous Editions

2000/04/17 : CIA-RDP78-05867A000518520010-8 4057E

PHOTO NO.	1112282	LOT NO.	P 2093 65	MAP REFERENCE	NS 36-6	LONGITUDE	38 13 N	4057 E
COUNTRY	PROVINCE WAC 340 B							
AREA NO.	IR	SUBJECT	C3P	SUBJECT		SUBJECT		SUBJECT
	K H O W	Y		H O M E				
	U T H	G A T E						

DATE OF PHOTO	TYPE	QUALITY	CLASS	NO. OF CARDS	SOURCE OF PHOTO
May 65	4	2	3	1	

CLASSIFICATION Conf CAPTIONED BY [Signature]




PHOTO NO 112283	LOT NO P 2693 61	MAP REFERENCE 15 15 6	LATITUDE 38 37 N	LONGITUDE 40 17 E
COUNTRY	PROVINCE WAC 340 B			
AREA NO IR	SUBJECT ANT	SUBJECT CoB	SUBJECT C 2 G	SUBJECT
K H O W	4	P U	10	15
E T R E F	25	B L D G B	30	35
	45		50	

(6.7.29)



DATE OF PHOTO	TYPE	QUALITY	CLASS	NO. OF CARDS	SOURCE OF PHOTO
May 65	4	2	3	3	
CLASSIFICATION Conf				CAPTIONED BY [Signature]	

PHOTO NO. 111228i
 COORDINATES: 26°53'65" N 31°6'38.33" E
 LONGITUDE: 44°57' E

COUNTRY	PROVINCE	SUBJECT	SUBJECT	SUBJECT	SUBJECT	SUBJECT	SUBJECT	SUBJECT
	WAC 340 B	IR	AKS	AHL	D48			
		K H O W Y	(WAC)			K H O W Y	-	Q O T U
		R K D	S	K M				K H O W Y

25X6



DATE OF PHOTO	TYPE	QUALITY	CLASS	NO. OF CARDS	SOURCE OF
May 65	42	3	3		

CLASSIFICATION: Conf
 CAPTIONED BY: [Signature]

release 2000/04/17

CLASSIFIED BY 78-05867A000518520010-8

LONGITUDE 4452 E

PHOTO NO. 1112285

LOT NO. P269365

NT 28-6

COUNTRY	AREA NO	SUBJECT	SUBJECT	SUBJECT	SUBJECT	SUBJECT	SUBJECT	SUBJECT	SUBJECT
	IR	DOD	DOD	AKS					
		L	(NW)		10	K H o w y	-	Q	O T 4
		23	13		30			33	K H o w
		43			50				
		ENT							

PROVINCE WAC 340 B

25X6



DATE OF PHOTO	TYPE	QUALITY	CLASS	NO. OF COPIES	SOURCE OF
May 65	4	✓	3	3	

CLASSIFICATION Conf

Approved For Release 2000/04/17 : CIA-RDP78-05867A000518520010-8

PHOTO ANALYSIS REPORT


FORM NO. 174 USE PREVIOUS EDITIONS

PHOTO NO. 1112286
 LOT NO. 269361
 CLASSIFICATION NTM-6
 REFERENCE 2878N
 LONGITUDE 4452 E

COUNTRY
 PROVINCE WAC 340 B

AREA NO	SUBJECT	SUBJECT	SUBJECT	SUBJECT	SUBJECT	SUBJECT	SUBJECT	SUBJECT
IR	DOD	DOD	AKJ					
R A H A L	(NW)		10	K H O W	15	-	Q O T	20
R R D	19		30	K M S	35		K H O W	40
Y	ENT	S		U A L C ETJ	50			

25X6



DATE OF PHOTO	TYPE	QUALITY	CLASS	NO. OF CARDS	SOURCE
May 65	4	✓	3	3	

CLASSIFICATION Conf
 CAPTIONED BY [Signature]

Case 2000/04/17 CIA-RDP78-05867A000518520010-8

PHOTO NO. 112287

LOT NO. P2693 65

MAX REFERENCE NJ39-6

38 27 N


LONGITUDE 44 52 E

COUNTRY

PROVINCE WAC 340 B

AREA NO	SUBJECT	SUBJECT	SUBJECT	SUBJECT	SUBJECT	SUBJECT	SUBJECT	SUBJECT
IR	AKW	DEL	DOB	DOQ				
R A H A L		(N W)	10	S H	A H	P U R	R D	30
B R I	D G G		20	L K G	F R	K H O W		40
Y - Q O T U R			30	R D		9 km S of KHOWY.		

25X6



1, 28, 29

DATE OF PHOTO	TYPE	QUALITY	CLASS	NO. OF CARDS	NO.
May 65	4	2	3	4	

CLASSIFICATION

Conf

CAPTIONED BY


Approved For Release 2000/04/17 : CIA-RDP78-05867A000518520010-8

PHOTO ANALYSIS RIBBON

PHOTO NO. 1112288
 LOT NO. 1693 65
 SUBJECT AMS NJ 38-6
 LONGITUDE 38 26 N 44 43 E

AREA NO	SUBJECT	SUBJECT	SUBJECT	SUBJECT	SUBJECT	SUBJECT	SUBJECT	SUBJECT	SUBJECT
IR	DOD	DOD	D 31						
ESTARANAN			10 W N			15 L K G		20 F R	K
HOWY			20 Q O T U R			35 R D		40 3 1	K M
F R K			45 H O W Y,			50 I N			Q O T U R VALLEY

25X6



DATE OF PHOTO	TYPE	QUALITY	CLASS	NO. OF CARDS	SOURCE OF
May 65	4	2	3	3	

CLASSIFICATION Conf
 CAPTIONED BY [Signature]

PHOTO NO. 1112289

LOT NO. 2693 65

C. 3470
LONGITUDE 4420E

COUNTRY	AREA NO	SUBJECT	SUBJECT	SUBJECT	SUBJECT	SUBJECT	SUBJECT	SUBJECT	SUBJECT
	IR	043	AKA	SOB	DOB	D36			
	RAZI	5	(NR)	10	TURK	-	IRAN	20	B
	ORDER	25	AREA	30	W	OF	RAZI	40	
	(MIS)	45	VALLEY	50					

WAC 340B

25X6

DATE OF PHOTO	TYPE	QUALITY	CLASS	NO. OF CARDS	SOURCE OF PHOTO
May 65	4	2	3	5	

CAPTIONED BY [Signature]

(1.8.28.29)



2000/04/17 : CIA-RDP78-05867A000518520010-8

PHOTO NO. 1112291 LOT NO. P2693-65 MAP REFERENCE C LATITUDE 38 29 N LONGITUDE 44 25 E

PHOTO NO. 1112290 LOT NO. P2693-65 MAP REFERENCE C LATITUDE 38 29 N LONGITUDE 44 20 E

AREA NO	SUBJECT	SUBJECT	SUBJECT	SUBJECT	SUBJECT	SUBJECT	SUBJECT	SUBJECT
IR	CH3	AK6	JOD	JOD	D36			20
RAZI	(N2)		10	TURK	-	IRAN		40
ORDER	AREA	W	30			OF	RAZI	
(M T S)		VALLEY	30					

WAC 340 B

DATE OF PHOTO: May 65

TYPE: 4

QUALITY: 2

CLASS: P

NO. OF CARDS: 5

SOURCE OF PHOTO: [REDACTED]

CLASSIFICATION: CONFIDENTIAL

APPROVED BY: [Signature]

DATE: 12 28 29

Approved For Release 2000/04/17 : CIA-RDP78-05867A000518520010-8

CIA-RDP78-05867A000518520010-8 44WE

PHOTO NO. 111229i


LOT NO. P2693-61

MAP REFERENCE C

LONGITUDE

COUNTRY	AREA NO	SUBJECT	SUBJECT	SUBJECT	SUBJECT	SUBJECT	SUBJECT	SUBJECT	SUBJECT
	1R	C3A	C6A	DOD	DOD	D36	AKF		VA
	Q O T U R		B C D G B				M T		
	L L E Y					R I V E R			

25X6



1.7.28.19

DATE OF PHOTO	TYPE	QUALITY	CLASS	NO. OF CARDS	SOURCE OF PHOTO
May 65	4	✓	3	6	

CAPTIONED BY

Approved For Release 2008/04/17 : CIA-RDP78-05867A000518520010-8

PHOTO ANALYSIS REPORT

Approved For Release 2000/04/17 : CIA-RDP78-05867A000518520010-8
ILLEGIB

Approved For Release 2000/04/17 : CIA-RDP78-05867A000518520010-8

1112293

1269361

C

3733N

4504E

COUNTRY PROVINCE WAC 340C

AREA NO	SUBJECT	SUBJECT	SUBJECT	SUBJECT	SUBJECT	SUBJECT	SUBJECT	SUBJECT
1R	AKS	AKL	DOF					
	5 REZAIYEH		10 (WR)			15 REZAIYEH		20
	25 H-SH		30 AHAKL			35 RD		40 SUNCTID
	45 N W		50 I H			RD		T O BELOW N OF REZAIYEH

25X6

DATE OF PHOTO	TYPE	QUALITY	CLASS	NO. OF CARDS	SOURCE OF PHOTO
May 65	4	✓	3	3	
CLASSIFICATION Conf			CAPTIONED BY		

PHOTO NO. *1112294* Approved For Release 2000/04/17 : CIA-RDP78-05867A000518520010-8 LONGITUDE *4104E*

COUNTRY *P269361* PROVINCE *WAC 340C*

AREA NO	SUBJECT	SUBJECT	SUBJECT	SUBJECT	SUBJECT	SUBJECT	SUBJECT	SUBJECT
<i>IR</i>	<i>C36</i>	<i>C26</i>	<i>C6B</i>					
<i>REZA</i>	<i>5 IYEH</i>		<i>10</i>	<i>HOTEL</i>	<i>15</i>		<i>NIAG</i>	<i>20</i>
<i>ARA</i>	<i>25 RGT</i>		<i>30</i>	<i>CENTEN</i>	<i>35</i>		<i>STLE</i>	<i>40</i>
<i>ET</i>	<i>45</i>	<i>BHO</i>	<i>50</i>					

25X6

DATE OF PHOTO	TYPE	QUALITY	CLASS	NO. OF CARDS	SOURCE OF PHOTO
<i>May 65</i>	<i>4</i>	<i>✓</i>	<i>3</i>	<i>3</i>	<i>(6.7.10)</i>

CLASSIFICATION *Conf* CAPTIONED BY *[Signature]*

PHOTO NO. *Approved For Release 2000/04/17 : CIA-RDP78-05867A000518520010-8* LONGITUDE *4100E*

COUNTRY *INDONESIA* PROVINCE *WALISRA*

AREA NO.	SUBJECT	SUBJECT	SUBJECT	SUBJECT	SUBJECT	SUBJECT	SUBJECT	SUBJECT
<i>IR</i>	<i>COB</i>	<i>C26</i>						
<i>REZAYEH</i>	<i>5</i>		<i>10</i>	<i>BLD</i>	<i>15</i>	<i>ALCO</i>	<i>20</i>	
<i>BT</i>	<i>25</i>	<i>FEET</i>	<i>30</i>	<i>FR</i>	<i>35</i>	<i>HOTEL</i>	<i>40</i>	<i>N</i>
<i>LAGARA</i>	<i>45</i>		<i>50</i>					

25X6

DATE OF PHOTO	TYPE	QUALITY	CLASS	NO. OF CARDS	SOURCE OF
<i>May 65</i>	<i>6</i>	<i>2</i>	<i>3</i>	<i>✓</i>	

CLASSIFICATION *Conf* CAPTIONED BY *[Signature]*

PHOTO NO.

Approved For Release 2000/04/17 : CIA-RDP80-05867A000518520010-8

LOT NO.

2000/04/17

CIA-RDP80-05867A000518520010-8

COUNTRY

PROVINCE

LONGITUDE

3733N

4504E

AREA NO

IR

SUBJECT

CB8

CB6

SUBJECT

WAC 340R

SUBJECT

SUBJECT

SUBJECT

SUBJECT

SUBJECT

REZAI	5	YE H	10	STREET	15		20
FRONT	25	OF	30	HOTEL	35	NIAGARA	40
RA,	45	LG	50				

25X6

DATE OF PHOTO

May 65

TYPE

4

QUALITY

2

CLASS

3

NO. OF CARDS

✓

SOURCE OF PHOTOGRAPH



CLASSIFICATION

Conf

CAPTIONED BY

[Signature]

FORM NO. 174 1 Jun 64

USE PREVIOUS EDITIONS

PHOTO ANALYSIS REPORT

0000/04/17 : CIA-RDP80-05867A000518520010-8

PHOTO NO. 1112297

LOT NO. 2000/0447

Approved For Release 2000/04/17 : CIA-RDP79-06867A000518520010-8

LONGITUDE

COUNTRY

PROVINCE

3733N

4504E

AREA NO

IR

SUBJECT

CO6

SUBJECT

SUBJECT

SUBJECT

SUBJECT

SUBJECT

SUBJECT

SUBJECT

WAC 3402

REZA AYEH

10

DEPT

15

of

AG

RICULTURE

20

of F. C. E. S.

35

40

45

50

25X6



(7.8)

DATE OF PHOTO

TYPE

QUANTITY

CLASS

NO. OF CARDS

SOURCE OF PHOTO

May 65

4

2

3

1

CLASSIFICATION

Conf

CAPTIONED BY

[Signature]

FORM NO. 174

USE PREVIOUS EDITIONS

PHOTO ANALYSIS REPORT 000518

PHOTO NO.

LOT NO.

Approved For Release 2000/04/17 : CIA-RDP80-06867A000618520010-8

COUNTRY

PROVINCE

3700 N

LONGITUDE

4513 E

AREA NO

IR

SUBJECT

SUBJECT

SUBJECT

SUBJECT

SUBJECT

SUBJECT

SUBJECT

SUBJECT

5	H A	10	B O Y	15	S C O U T	20
23	T H R K	30	(K A R A P A P A K)	35	G U A	40
45	R D	50				

25X6

DATE OF PHOTO

TYPE

QUALITY

CLASS

NO. OF CARDS

SOURCE

5	May 65	4	✓	3	3
---	--------	---	---	---	---

CLASSIFICATION

Conf

CAPTIONED BY

[Signature]

FORM NO.

174

USE PREVIOUS EDITIONS

PHOTO ANALYSIS REPORT

0000


PHOTO NO. 143200
 Approved For Release 2000/04/17 : CIA-RDP80-05867A000518520010-8

LONGITUDE
 36.57 N 45.23 E

COUNTRY PROVINCE
 WAC 340C

AREA NO	SUBJECT	SUBJECT	SUBJECT	SUBJECT	SUBJECT	SUBJECT	SUBJECT	SUBJECT
IR	COB	C26	C26	AM0				
NAQ	AD E H			MAI	N		ST	REE T
	LK G		\$'LY				[B L D G B]	

25X6



DATE OF PHOTO	TYPE	QUALITY	CLASS	NO. OF CARDS	SOURCE OF PHOTO
May 65	4	2	3	4	

CLASSIFICATION: Conf
 CAPTIONED BY: [Signature]

PHOTO NO. Approved For Release 2000/04/17 : CIA-RDP78-05867A000518520010-8

COUNTRY

PROVINCE

LONGITUDE

AREA NO

IR	CBB	E26	C26	AND				
NAQADEH			10	MANIN		15	STREE	20
25	6	\$'LY	30	B	LD	35	687	40
45			50					

WAC 340C

25X6

DATE OF PHOTO	TYPE	QUALITY	CLASS	NO. OF CARDS	SOURCE OF PHOTO
May 65	4	2	3	4	
CLASSIFICATION	CONF		CAPTIONED BY		

FORM NO. 174 USE PREVIOUS EDITIONS

PHOTO ANALYSIS REPORT 51852

PHOTO NO. 111031N Approved For Release 2000/04/17 : CIA-RDP70-05867A000518520010-8

PROVINCE *WAC 340C* LONGITUDE *36 57 N 45 23 E*

AREA NO	SUBJECT	SUBJECT	SUBJECT	SUBJECT	SUBJECT	SUBJECT	SUBJECT	SUBJECT
<i>IR</i>	<i>CO6</i>							
<i>N A Q A D E H</i>			<i>10</i>	<i>N E W</i>		<i>13</i>	<i>M U N I C I P</i>	<i>20</i>
<i>A L O F F I C E</i>			<i>25</i>			<i>30</i>		<i>40</i>
			<i>45</i>			<i>50</i>		

25X6

DATE OF PHOTO	TYPE	QUALITY	CLASS	NO. OF CARDS	SOL
<i>May 65</i>	<i>4</i>	<i>✓</i>	<i>3</i>	<i>1</i>	

CLASSIFICATION *Conf* CAPTIONED BY *[Signature]*

PHOTO NO. Approved For Release 2000/04/17 : CIA-RDP80-05867A000510020010-8

LONGITUDE 45° 0' E

COUNTRY PROVINCE WAC 340C

AREA NO	IR	SUBJECT	268	SUBJECT	267	SUBJECT		SUBJECT		SUBJECT		SUBJECT		SUBJECT	
	KHAN	E H			ARMY		GARRISON								
	N	-	8	-	SW	-	W		PANORAMA						
	FR				OFFICER'S				CLUB.						

Pt 0 of 1-pt. ~~reference~~
See CIA

25X6

3.7

DATE OF PHOTO	TYPE	QUALITY	CLASS	NO. OF CARDS
May 65	4	✓	3	2

CLASSIFICATION Conf CAPTIONED BY

Approved For Release 2000/04/17 : CIA-RDP78-05867A000548520010-8

PHOTO NO. 1112304 LOT NO. P269365 C 3641N LONGITUDE 4508E

COUNTRY	PROVINCE WAC 340E								
AREA NO	IR	SUBJECT 26B	SUBJECT 267	SUBJECT	SUBJECT	SUBJECT	SUBJECT	SUBJECT	SUBJECT
KHAN	EH			ARMY		GARRISON			

PHOTO NO. 1112303 LOT NO. P269365 C 3641N LONGITUDE 4508E

COUNTRY	PROVINCE WAC 340E								
AREA NO	IR	SUBJECT 26B	SUBJECT 267	SUBJECT	SUBJECT	SUBJECT	SUBJECT	SUBJECT	SUBJECT
KHAN	EH			ARMY		GARRISON			
N		S	SW	W		PANORAMA			
FR		OFFICER'S				CLUB			

Pt 2 of 5 Pts. ~~XXXXXXXXXX~~
 See CIA _____

25X6

PHOTO ANALYSIS REPORT						[REDACTED]
3.7						
DATE OF PHOTO	TYPE	QUALITY	CLASS	NO. OF CARDS	SOURCE	
May 65	4	✓	3	2		
CLASSIFICATION Conf			CAPTIONED BY			

Approved For Release 2000/04/17 : CIA-RDP78-05867A000518520010-8

11250
 1269361 C 3641N 4508E

COUNTRY PROVINCE WAC 340C

AREA NO	SUBJECT	SUBJECT	SUBJECT	SUBJECT	SUBJECT	SUBJECT	SUBJECT	SUBJECT	SUBJECT
IR	268	267							
KHANEH			ARMY			GARRISON			
N		SW	W			PANORAMA			
FR			OFFICERS			CLUB			

Pt 3 of 5-PT. A
 See CIA

25X6

DATE OF PHOTO	TYPE	QUALITY	CLASS	NO. OF CARDS	SOURCE
May 65	4	2	3	2	
CLASSIFICATION		Conf		CAPTIONED BY	



PHOTO NO. 1112305

LOT NO.

GIA-RDP78-05867A0005

COUNTRY

Approved For Release 2000/04/12

LATITUDE

36 41 N

LONGITUDE

45 08 E

AREA NO

IR

PROVINCE

WAC 340 C

SUBJECT

26B

SUBJECT

267

SUBJECT

SUBJECT

SUBJECT

SUBJECT

SUBJECT

SUBJECT

KHANNEH

ARMY

GARRISON

N - 8 - 5 W - W

FR OFFICER PANORAMA

Pt 4 of 5-PTA
See CIA

DATE OF PHOTO

May 65

TYPE

4

QUALITY

2

CLASS

3

(3.7)

NO. OF CARDS

2

SOURCE OF PHOTO

25X6



CLASSIFICATION

Conf

CAPTIONED BY

[Signature]

FORM NO. 174

USE PREVIOUS EDITIONS

PHOTO ANALYSIS REPORT

PHOTO NO. 1112306
 Approved For Release 2000/04/17 : CIA-RDP70-05867A000518520010-8


COUNTRY: 269361 C LATITUDE: 3641N LONGITUDE: 4108E

AREA NO	SUBJECT	SUBJECT	SUBJECT	SUBJECT	SUBJECT	SUBJECT	SUBJECT	SUBJECT	SUBJECT
IR	268	267							
KHAN	5		ARMY			GARR	15		20
N	25	S - SW	30	W		PAN	35	RE	40
FR	45	OF	FIC	CR		SLUB			

PT 5 of 5-PTA
 See CIA

25X6

DATE OF PHOTO	TYPE	QUALITY	CLASS	NO. OF CARDS	SOURCE
May 65	4	2	3	2	
CLASSIFICATION: Conf					CAPTIONED BY: [Signature]



FORM NO. 174 USE PREVIOUS EDITIONS

AP 1112397 / 269265 C 36 45N 4543E


COUNTRY PROVINCE WAC 340 C

AREA NO	SUBJECT	SUBJECT	SUBJECT	SUBJECT	SUBJECT	SUBJECT	SUBJECT	SUBJECT	SUBJECT
IR	268	C6B							
M A H A B A D			10	8 Q U A R E	15	@	20		
E N D	23	0 F	30	T O W N	35	A R M Y	40	H	
Q 8	43		50						

PT ① OF 2-PT PANORAMA.
Dec CIA

25X6

(3.67)



DATE OF PHOTO	TYPE	QUALITY	CLASS	NO. OF CARDS	SOURCE OF
May 65	4	2	3	2	
CLASSIFICATION Conf		CAPTIONED BY			

Approved For Release 2000/04/17 : CIA-RDP78-05867A000518520010-8

PHOTO NO. 1112308

LOT NO. P 269365

MAP REFERENCE C 36 45 N

LONGITUDE 4542E

COUNTRY	PROVINCE	SUBJECT	SUBJECT	SUBJECT	SUBJECT	SUBJECT	SUBJECT	SUBJECT
IR	MAHABAD	666	268	226	10	18	20	
					30	35	40	
					50			

MAHABAD

Q. U. A. R. E. @ W

E. N. S. o. r. T. O. W. N. - A. R. M. Y. H

Q. S. (L. F. T.) ; R. D. T. O. REZAIYEN (CENT.)

Pt 2 of 2-PT PANORAMA.

Dec CIA

25X6

DATE OF PHOTO	TYPE	QUALITY	CLASS	NO. OF CARDS	SOURCE
May 65	4	2	3	3	
CLASSIFICATION				CAPTIONED BY	
Conf				R	

PHOTO NO. 1112309 LOT NO. P 269361 LATITUDE 36 41 N LONGITUDE 45 47 E

COUNTRY	PROVINCE	SUBJECT	SUBJECT	SUBJECT	SUBJECT	SUBJECT	SUBJECT	SUBJECT
	WAC 340 C							
AREA NO	IR	C68	C2G	C7V				
	M A H A B A D			10	F T R E E T	15		20
	I N G	E	[B C D G S]	30		[K - D S]		40
				50				

25X6

DATE OF PHOTO	TYPE	QUALITY	CLASS	NO. OF CARDS	SOURCE
May 65	4	2	3	3	
CLASSIFICATION	Conf		CAPTIONED BY		

Case 2000/04/17 : CIA-RDP78-05867A000518520010-8

PHOTO NO. 1112310

LOT NO. P 2693-65

NO. OF CARDS A-48 N534-15

26 40 N

LONGITUDE 4541 E

COUNTRY	AREA NO	SUBJECT	SUBJECT	SUBJECT	SUBJECT	SUBJECT	SUBJECT	SUBJECT	SUBJECT
	IR	EvA							
	B A Y T A			T E A		H O	U S E		
		25		30		35			40
		45		50					

PROVINCE WAC 340 C

25X6

DATE OF PHOTO	TYPE	QUALITY	CLASS	NO. OF CARDS	SOURCE
May 65	4	2	3	1	
CAPTIONED BY					

Approved For Release 2000/04/17 : CIA-RDP78-05867A000518520010-8

PHOTO ANALYSIS REPORT

Approved For Release 2000/04/17 : CIA-RDP78-05867A000518520010-8

PHOTO NO. 1112311 LOT NO. 2693-65 SUBJECT AREA 34-15 36 40 N LONGITUDE 4541 E

COUNTRY	PROVINCE	SUBJECT	SUBJECT	SUBJECT	SUBJECT	SUBJECT	SUBJECT	SUBJECT
	WAR 3402							
AREA NO. IR	SUBJECT CVA	SUBJECT	SUBJECT	SUBJECT	SUBJECT	SUBJECT	SUBJECT	SUBJECT
BAY TAY			TEA			HOUSE		20
								40

25X6



DATE OF PHOTO	TYPE	QUALITY	CLASS	NO. OF CARDS	SOURCE
May 65	4	2	3	1	
CLASSIFICATION Conf				CAPTIONED BY [Signature]	

PHOTO NO. **112312** LOT NO. **269355** LONGITUDE **45-416'**

COUNTRY **WAC 340C**

AREA NO	SUBJECT	SUBJECT	SUBJECT	SUBJECT	SUBJECT	SUBJECT	SUBJECT	SUBJECT
IR	AKP	PH3	DOD	DOD				
BAYT	AF		RD	TO			MAHABA	SA
D	L	KG	N	MT	S		V	ALCE
Y	F	IED	S					

25X6



DATE OF PHOTO	TYPE	QUALITY	CLASS	NO. OF CARDS	SOURCE OF
May 65	4	2	3	4	

CLASSIFICATION **Conf** CAPTIONED BY **[Signature]**

PHOTO NO.	112313	LOT NO.	26936	PROVINCE	WAC 340C	LONGITUDE	45416
COUNTRY							
AREA NO.	IR	SUBJECT	DOD	SUBJECT	DWA	SUBJECT	C29
	B	A	Y	T	A		
	A	B	A	D	-	S	A
	D	G					

DATE OF PHOTO	May 65	TYPE	4	QUALITY	2	CLASS	3	NO. OF CARDS	3	SOURCE OF PHOTO	(1.7)
CLASSIFICATION	Conf										




PHOTO NO. 112314		LOT NO. P897-65		367810-8		LONGITUDE 4541 E	
COUNTRY				PROVINCE WAC 340C			
AREA NO	SUBJECT	SUBJECT	SUBJECT	SUBJECT	SUBJECT	SUBJECT	SUBJECT
	IRAKS	JOD	JOD	D36			
	5		(W.A.)	10	M A H	A B	A D - 20
	25			50	28	K M	40
	45			50	L K G		
<p style="text-align: right;">25X6</p> <div style="background-color: black; width: 150px; height: 100px; margin: 0 auto;"></div>							
DATE OF PHOTO		TYPE	QUALITY	CLASS	NO. OF CARDS	SOURCE OF PHOTO	
May 65		4	2	3	4		
CLASSIFICATION				CAPTIONED BY			
Conf							

PHOTO NO. 1112315

LOT NO. P69365

LONGITUDE 4539 E

COUNTRY

PROVINCE WAC 340c

AREA NO	SUBJECT	SUBJECT	SUBJECT	SUBJECT	SUBJECT	SUBJECT	SUBJECT	SUBJECT
IR	DUD	DUD	DIA	AKA				
A H M A D	(P. S S)			NK)		15	M A H A B	20
A S - S	A R D A S	H T		R D		35	3 7	K M
S . F	M A H A B A D	L K G N						

DATE OF PHOTO

TYPE

QUALITY

CLASS

NO. OF CARDS

SOURCE

May 65

4

3

4

25X6

(1.24.29)

25X6

CLASSIFICATION

CAPTIONED BY