

PHOTO NO. 1116659 Approved For Release 2000/05/01 : CIA-RDP78-05867A00051861001Z-1 W

COUNTRY AR PROVINCE 1434C

AREA NO IH SUBJECT C63 C46 AKA SUBJECT SUBJECT SUBJECT SUBJECT SUBJECT

B U E N O S A I R E S G E N U R

Q U I Z A S T A T U E A T P R E S.

F I G U E R O A A L C O R T A S S A R M I E N T O

A V E S.

(6) (10) (19)

25X1C

DATE OF PHOTO	TYPE	QUALITY	CLASS	NO. OF CARDS
JAN 6 6	4	1	3	3



CLASSIFICATION ~~SECRET~~ CAPTIONED BY JBS

PHOTO NO. 12152001 Approved For Release 2000/05/01 : CIA-RDP78-05867A000518610017-1


COUNTRY AR PROVINCE 1434C

AREA NO	SUBJECT	SUBJECT	SUBJECT	SUBJECT	SUBJECT	SUBJECT	SUBJECT	SUBJECT
IH	CUB	AJA						
B	U	E	N	O	S	A	I	R
								E
								S
								T
								R
								E
								T
F	L	O	O	D	E	D	A	F
								T
								E
								R
								I
								O
								M
								I
N	O	F	R	A	I	N	F	A
								L
								L

(6) (:0)

25X1C

DATE OF PHOTO	TYPE	QUALITY	CLASS	NO. OF CARDS
JAN 6 6	4	1	3	2



CLASSIFICATION C CAPTIONED BY [Signature]

PHOTO NO. **1118701** LIST NO. **0368-26** MAP REFERENCE **510367** LATITUDE **18°10'01Z-1 W** LONGITUDE

Approved For Release 2000/05/01 : CIA-RDP78-05867A000518610017-1

COUNTRY **AR** PROVINCE **1434C**

AREA NO	SUBJECT	SUBJECT	SUBJECT	SUBJECT	SUBJECT	SUBJECT	SUBJECT	SUBJECT
1H	A63	C34						
B	U	E	N	O	S	A	I	R
U	S	T	R	U	C	T	I	O
N	S	T	R	U	C	T	I	O
C	H	I	N	G	O	N	R	E
S	I	D	E	N	T	I	A	L
U	S	T	R	U	C	T	I	O
N	S	T	R	U	C	T	I	O
C	H	I	N	G	O	N	R	E

CH **ING** **DOWN** **RESIDENTIAL AREA.**

(6) (7)

25X1C

DATE OF PHOTO	TYPE	QUALITY	CLASS	NO. OF CARDS
JAN 6 6	4	1	3	2
CLASSIFICATION C			CAPTIONED BY [Signature]	

PHOTO NO. 116702 Approved For Release 2000/05/01 : CIA-RDP78-05867A000518610017-1

COUNTRY AR PROVINCE 17346

AREA NO	SUBJECT	SUBJECT	SUBJECT	SUBJECT	SUBJECT	SUBJECT	SUBJECT
IH	CUB	C98	C9T	C9E	C7J	C2C	

B U E N O S A I R E S G A R B A G
 E I N F R O N T O F C O L O N I
 O P E R A H O U S E D U R I N G S T R I K E
 O F M U N I C I P A L W O R K E R S

(U) (7) (F) (9) (10)

25X1C

DATE OF PHOTO	TYPE	QUALITY	CLASS	NO. OF CARDS
JAN 66	4	1	3	6

CLASSIFICATION C CAPTIONED BY 

PHOTO NO. 1116703

Release 2000/05/02 CIA-RDP78-05867A000518610017-1

P-0364-66

LONGITUDE

COUNTRY	AR		PROVINCE		1434C							
AREA NO	1H	SUBJECT	C98	SUBJECT	C9C	SUBJECT	C9E					20
	B	U	E	N	O	\$	A	I	R	E	\$	15
	R	K	E	R	U	N	I	O	N	P	O	35
	T	A	L	K	I	N	G	A	N	T	I	40
	OF BANK OWNERS.											

25X1C

(8) (10)

DATE OF PHOTO	TYPE	QUALITY	CLASS	NO. OF CARDS	[REDACTED]
JAN 66	2	1	3	3	
CLASSIFICATION	CAPTIONED BY [Signature]				

PHOTO NO. 1116704 APPROVED FOR RELEASE 2000/05/04 CIA-RDP78-05867A000518610017-1
 REFERENCE P5477-65 NIS 10 2710 84/28

COUNTRY HC PROVINCE 709A

AREA NO	SUBJECT	SUBJECT	SUBJECT	SUBJECT	SUBJECT	SUBJECT	SUBJECT	SUBJECT
45E	CIL							
AHUA	S	U.S.	10	MORAVIAN	15			20
ISSI	ON		30		33			40
			45					

DATE OF PHOTO	TYPE	QUALITY	CLASS	NO. OF CARDS	CAPTIONED BY
7,10 Oct 65	4	2	3	1	FLH

CLASSIFICATION Conf



PHOTO NO. 116701 Approved For Release 2000/08/07 : CIA-RDP78-05867A000518610017-1

COUNTRY		PROVINCE							
H O									
AREA NO	SUBJECT	SUBJECT	SUBJECT	SUBJECT	SUBJECT	SUBJECT	SUBJECT	SUBJECT	SUBJECT
45E	D39	D49							
M O	B O	R O N	(N ¹⁰ R)			B E N I D		I N	²⁰
A O C O	²³ R O N		³⁰ R I V E R			³⁵			⁴⁰
	⁴⁵		⁵⁰						

1,8,29		25X1C				
DATE OF PHOTO	TYPE	QUALITY	CLASS	NO. OF CARDS		
OCT 65	4	2	3	2		
CLASSIFICATION			CAPTIONED BY			
Conf			FLH			

Approved For Release 2000/05/01 : CIA-RDP78-05867A000518610017-1

PHOTO NO. 1116706 REF ID: A5477-05 IVIS 179 38A000518610017-1

COUNTRY H.O PROVINCE

AREA NO 45E SUBJECT CIJ

M O R O N O L D S C H O O L

T Y P I C A L M O S Q U I T W A C

O N S T R U C T I O N

25X1C

DATE OF PHOTO	TYPE	QUALITY	CLASS	NO. OF CARDS
OCT 65	4	2	3	1



CLASSIFICATION Conf CAPTIONED BY FLH

PHOTO NO. 1118707
 APPROVED FOR RELEASE 2000/05/01 BY CIA-RDP78-05867A000518610017-1
 P5477-66 MIS 7158W 83

COUNTRY HO PROVINCE 709A

AREA NO	SUBJECT	SUBJECT	SUBJECT	SUBJECT	SUBJECT	SUBJECT	SUBJECT	SUBJECT
45E	CTC							
	M O C O R U N			10	T O W N S	15	P E O P L E	20
	T Y P I C A L			30	M O S Q	35	W I T O	40
	Y P E S			45				50

DATE OF PHOTO	TYPE	QUALITY	CLASS	NO. OF CARDS	CAPTIONED BY
8 OCT	654	2	3	1	FLH

25X1C
 [REDACTED]

Approved For Release 2000/05/04 : CIA-RDP78-05867A000518510017-1

PHOTO NO. 1116708 LOT NO. P5477-65 PROVINCE 709A

COUNTRY	AREA NO	SUBJECT	SUBJECT	SUBJECT	SUBJECT	SUBJECT	SUBJECT	SUBJECT	SUBJECT
H O	45E	C I J	C 7 3						
		⁵ R O N		¹⁰ S C H O O L			¹⁵ B U I L		²⁰
		²⁵ M I L I		³⁰ T A R K Y			³⁵ C I V I C		⁴⁰
		⁴⁵ A C T I O N							

25X1C

DATE OF PHOTO	TYPE	QUALITY	CLASS	NO. OF CARDS
89 Oct 65	4	2	3	2
CLASSIFICATION				CAPTIONED BY
				FLH

PHOTO NO.	1116709	Lot No.	P5477-65	CLASSIFICATION	C	DATE	1978	LONGITUDE	2590518610017-1
COUNTRY	HO		PROVINCE	710B					
AREA NO	45E	SUBJECT	AJC	SUBJECT	DD DID	SUBJECT		SUBJECT	
	CO	MA	Y	A	G	K	A	(NR)	E
	OL	AR		RE	SE	R	V	O	I
	S	S	W	O	F	C	I	T	Y

25X1C

1, 29	DATE OF PHOTO	TITLE	QUALITY	CLASS	NO. OF CARDS
JUNE 65	4	2	3	2	
CLASSIFICATION	C/NF	CAPTIONED BY	FLH		

Case 2000/05/01: CIA-RDP78-05867A000518640017-1

PHOTO NO. 1116710 LOT NO. P5477-65 PROVINCE 709A LONGITUDE 15W

COUNTRY HO AREA NO 45E SUBJECT C33 C78

M O R O N T Y P I C A L M O S
 Q U I T O D W E L L I N G I N B G

25X1C

DATE OF PHOTO	TYPE	QUALITY	CLASS	NO. OF CARDS
Oct 65	4	2	3	

CAPTIONED BY FLH

Approved for Release 2000/05/04 : CIA-RDP78-05867A00051889100372W

PHOTO NO. 1116711 LOT NO. P5477-65 C

COUNTRY HO PROVINCE 710 B

AREA NO 45E SUBJECT AJC SUBJECT DID SUBJECT (NR) SUBJECT EL SUBJECT COY

COMA⁵Y A GWA¹⁰ (NR) EL COY²⁰

OLAR²⁵ RESERVOIR³⁰ (20M⁴⁰)

SISW⁴⁵ OF CITY⁵⁰

25X1C

DATE OF PHOTO	TYPE	QUALITY	CLASS	NO. OF CARDS
1/29 JUNE 65	4	2	3	2
CLASSIFICATION CONF				CAPTIONED BY FLH

PHOTO NO.	1116712	LOT NO.	P5477-65 C	LONGITUDE	710371W
COUNTRY	H-O	PROVINCE	710 B	SUBJECT	SUBJECT
AREA NO.	45E	SUBJECT	AJD DID	SUBJECT	SUBJECT
	C O M A	Y A	G U A	(N R)	E L C O M
	A K A R	A A M	20 M	S I S W	O F K
	I T Y	(R E S E K	V O I R	S I D E -)	

25X1C

DATE OF PHOTO	TYPE	QUALITY	CLASS	NO. OF CARDS
JUNE 65	4	2	3	2

CAPTIONED BY
FLH

Approved For Release 2000/05/04 : CIA-RDP78-05867A0005186100174

PHOTO NO.	1116713				LOT NO.	P5477-65 C				LONGITUDE	77° 23' 00" W			
COUNTRY	HO				PROVINCE	710 B								
AREA NO.	45E	SUBJECT	AJD	SUBJECT		SUBJECT		SUBJECT		SUBJECT		SUBJECT		
C	O	M	A	Y	A	G	W	A	(NR)	EL	C	O	Y	
O	K	A	R	D	A	M	A	D	O	S	S	W	O	
C	I	T	Y											
CITY (RESERVOIR SIDE)														

25X1C

29		TYPE	QUALITY	CLASS	NO. OF CARDS
DATE OF PHOTO					
JUNE	65	4	2	3	1
CLASSIFICATION					CAPTIONED BY
CONF					FLH



PHOTO NO.	1116714	REF ID	P5477-65	LATITUDE				LONGITUDE					
COUNTRY	HO												
AREA NO	45E	SUBJECT	AKV	SUBJECT	DIB	SUBJECT	D48	SUBJECT		SUBJECT		SUBJECT	
W	E	S	T	E	R	N	H	I	G	H	K	A	Y
													(# 1 8)
K	M						L	K	G	S	O	W	T

Part 1 of 20 Part Series In CIA -
THRU -

25X1C

128	DATE OF PHOTO	TYPE	QUALITY	CLASS	NO. OF CARDS	SC
Aug 25	65	4	1	3	3	
CLASSIFICATION	CONF			CAPTIONED BY	FIH	

PHOTO NO. 1116715

P 5477-65

Approved For Release 2000/08/07 : CIA-RDP78-05867A000518610017-1

COUNTRY	HO							
AREA NO	45E	SUBJECT AKV	SUBJECT DIB	SUBJECT D48	SUBJECT	SUBJECT	SUBJECT	SUBJECT
	WESTERN	HIGHWAY			# 18			
KM	100.5	LKG			SOUTH			

~~Part 1~~
 Part 2 of 20 Part Series
 See CIA - TRRW -

25X1C

DATE OF PHOTO	TYPE	QUALITY	CLASS	NO. OF CARDS
Aug 25 65	4	1	3	3
CLASSIFICATION	CAPTIONED BY			
CONF	FLH			

Approved For Release 2000/08/07 : CIA-RDP78-05867A000518610017-1

PHOTO NO. 1116718 *Approved For Release 2000/08/07 : CIA-RDP78-05867A000518610017-1*

COUNTRY	HO		PROVINCE						
AREA NO	45E	SUBJECT	AKV	SUBJECT	DIB	SUBJECT	D42	SUBJECT	
	WESTERN						HIGHWAY		(#18)
	KM	10	1.7		LKG		SOUTH		
		45			50				

Part 3 of 20 Part Series
See CIA - 7TRU -

25X1C

DATE OF PHOTO	TYPE	QUALITY	CLASS	NO. OF CARDS
Aug 25	65	4	1	3
CLASSIFICATION	CONF		CAPTIONED BY	ELH



FORM NO. 1 *Approved For Release 2000/08/07 : CIA-RDP78-05867A000518610017-1*

Case 2000/05/04 CIA-RDP78-05867A000518610017-1

PHOTO NO. 1116717 LOT NO. P547265

COUNTRY	AREA NO	SUBJECT	SUBJECT	SUBJECT	SUBJECT	SUBJECT	SUBJECT	SUBJECT
	45E	AKV	D42	D13				
	WESTERN		HIGH	HWAY			(#18)	
	KM	102	LIK	G			SOUTH	

Part 4 of 20 Part Series
See CIA - THRU -

25X1C

DATE OF PHOTO	TYPE	QUALITY	CLASS	NO. OF CARDS
Aug 25 65	4	1	3	3

CLASSIFICATION Approved GEN E

PHOTO ANALYSIS - RELEASE 2000/05/04

FORM NO. 174 USE PREVIOUS EDITIONS

Case 2000/05/01 CIA-RDP78-05867A000518610017-1

PHOTO NO.	1116718	LOT NO.	P5477-65	LATITUDE				LONGITUDE					
COUNTRY													
AREA NO.	45E	SUBJECT	HO	SUBJECT	AKV	SUBJECT	D42	SUBJECT		SUBJECT		SUBJECT	
W	E	S	T	E	R	N	H	I	G	H	W	A	Y
K	M	1	0	2	.9	L	K	G	S	O	U	T	H
													(# 1 8)

Part 5 of 20 Part Series
See CIA - THRU

25X1C

0	1,28	DATE OF PHOTO	TYPE	QUALITY	CLASS	NO. OF CARDS
	Aug 25	6	5	4	1	3
CLASSIFICATION						NO. OF CARDS
Approved For Release 2000/05/01 CIA-RDP78-05867A000518610017-1						2
CAPTIONED BY						
ELH						

PHOTO NO. 1116719

LOT NO. P5477-65

LONGITUDE

COUNTRY	HO							
AREA NO	45E	SUBJECT AKV	SUBJECT D48	SUBJECT DIB	SUBJECT	SUBJECT	SUBJECT	SUBJECT
	WESTERN			HIGHWAY			(#18)	
	KM	103.9	25	LK6		35	SHOWT H.	40
	WB-BASE			FINISHED				

Part 6 of 20 Part Series Sec CIA
THRU

25X1C

DATE OF PHOTO	TYPE	QUALITY	CLASS	NO. OF CARDS
Aug 25	654	1	3	3
CLASSIFICATION CONF				CAPTIONED BY FLH

PHOTO NO. 1116720
 REFERENCE: CIA-RDP78-05867A000518610017-1
 FILE NO. P5477-65

COUNTRY	HO							
AREA NO	45E	AKV	D1B	D45				
WESTERN		HIGHWAY		(# 18)		30		
KM 105		LKG		SOUTHW		30		
BASE		FINISHED						

Part 7 of 20 part series
 See CIA - THRU

25X1C

DATE OF PHOTO	TYPE	QUALITY	CLASS	NO. OF CARDS	
Aug 25	65	4	1	3	3
CLASSIFICATION				CAPTIONED BY	
CONF				ELH	

REF ID: A66200045784 CIA-RDP78-05867A000518610017-1

PHOTO NO.	1116721	LOT NO.	P5477-65	LATITUDE				LONGITUDE					
COUNTRY	HO			PROVINCE									
AREA NO.	45E	SUBJECT	AKV	SUBJECT	D45	SUBJECT	D1B	SUBJECT		SUBJECT		SUBJECT	
	WESTERN		H		10		16		12			(#18)	20
	KM		1		23		06.6		30			FR.	35
	ROAD				45				50			ABOK	40

Part 8 of 20 Part Series
Sec CIA - THRU -

25X1C

DATE OF PHOTO	1/28	TYPE	3	QUALITY	1	CLASS	3	NO. OF CARDS	3
	Aug 25		65						
CLASSIFICATION		CONF		CAPTIONED BY		ELH			



Approved For Release 2000/05/01 : CIA-RDP78-05867A000518610017-1

PHOTO NO.	1116722	REF ID	P5477-65	LONGITUDE	
COUNTRY	HO		PROVINCE		
AREA NO	45E	SUBJECT	AKV D48	SUBJECT	
	WESTERN		HIGHWAY		(# 18)
	KM	108	LK &	NORTH	SU
	BASE		FINISHED		

Part 9 of 20 Part Series
 See ~~Serial~~ CIA - THRU -

25X1C

DATE OF PHOTO	TYPE	QUALITY	CLASS	NO. OF CARDS
Aug 25 65	4	1	3	2
CLASSIFICATION			CAPTIONED BY	
CONF			ELH	

REF ID: A662000457601: CIA-RDP78-05867A000518610017-1


PHOTO NO. 1116723

LOT NO. P5477-65

COUNTRY	HO						
AREA NO	45E	SUBJECT AKV	SUBJECT A6P	SUBJECT A65	SUBJECT DIB	SUBJECT	SUBJECT
	WESTERN	HIGWAY			(#18)		
	KMS	109.7 - 112.			EXCAVATION		
	TOR	SHOVEL					

part 10 of 20 part series
see CIA - THRU -

25X1C



128	NO. OF PHOTO	TYPE	QUALITY	CLASS	NO. OF CARDS
Aug 25	65	4	1	3	4
CLASSIFICATION					CAPTIONED BY
CONF					ELH

Approved For Release 2000/05/01 : CIA-RDP78-05867A000518610017-1

PHOTO ANALYSIS REPORT

FORM NO. 174 use previous editions
 Approved For Release 2000/05/07 : CIA-RDP78-05867A000518610017-1

WORD NO.	1116724	REF ID: A66570	P 5477-65				LONGITUDE				
COUNTRY	HO										
AREA NO.	45E	AKV	A6P	A65	D1B						
	WESTERN			H 16	HWAY				(# 18)		
	KMS	109	?	-	112				DUMP		
	RUCK		AND		SHOVEL						

Part 11 of 20 part series
 See C.I.P. — THER —

25X1C

DATE OF PHOTO	1, 28	TYPE	QUALITY	CLASS	NO. OF CARDS
Aug 25	65	4	1	3	4
CLASSIFICATION	CONF		CAPTIONED BY ELH		

Case 2000/06701: CIA-RDP78-05867A000518610017-1

PHOTO NO. 1116725 LOT NO. P5477-65

COUNTRY	HO										
AREA NO	45E	SUBJECT AKV		SUBJECT ABP		SUBJECT AGS		SUBJECT HIGHWAY		SUBJECT (#18)	
	WESTERN	109.7		-		112		DUMP		T	
	KMS	23		30		50					
	RUCK	43									

Part 12 of 20 part series see CIA-TRK -

25X1C

1, 2, 8	DATE OF PHOTO	TYPE	QUALITY	CLASS	NO. OF CARDS
Aug 25	65	4	1	3	3
CLASSIFICATION CONF					CAPTIONED BY ELH

PHOTO NO. 1116726 LOT NO. P5477-65 RELEASE 2000/06/01 CIA-RDP78-05867A000518610017-1

COUNTRY	HO						
AREA NO	45E	AKV	A6P	A6S			
	WESTERN	HIGHWAY			(#18)		
	KMS	109.7	-	112	GRADER		

Part 13 of 20 Part Series See CIA - THRU -

25X1C

1,28	DATE OF PHOTO	TYPE	QUALITY	CLASS	NO. OF CARDS
Aug 25	65	4	1	3	3
CLASSIFICATION				CAPTIONED BY	
CONF				ELH	



PHOTO NO. 1116727	LOT NO. P5477-65	PROVINCE					
COUNTRY	HO						
AREA NO. 45E	SUBJECT AKV	SUBJECT A65	SUBJECT A6P	SUBJECT	SUBJECT	SUBJECT	SUBJECT
WESTERN	HIGHWAY			(#18)			
KM	114			CAT D-7			

Part 14 of 20 part series see CIA
THRU

25X1C

DATE OF PHOTO	TYPE	QUALITY	CLASS	NO. OF CARDS
Aug 25	6	5	4	1
				3
CLASSIFICATION CONF				CAPTIONED BY ELH



PHOTO NO.	1116728	LOT NO.	P 5477-65	LATITUDE				LONGITUDE					
COUNTRY	HO												
AREA NO.	45E	SUBJECT	AKV	SUBJECT	A65	SUBJECT	A6P	SUBJECT		SUBJECT		SUBJECT	
	WESTERN				HIGHWAY					(#18)			
	KM		114		AIR					COMPRESSION			
	OR												

Part 15 of 20 part series
 See CIA - THRU -

25X1C

DATE OF PHOTO	1, 28	TYPE		QUALITY		CLASS		NOL. OF CARDS	3	EQ	
	aug 25		654		1		3		3		
CLASSIFICATION	CONF		CAPTIONED BY		FLH						

PHOTO NO. 1116729 APPROVED FOR RELEASE 2000/05/07 UT: CIA-RDP78-05867A000518610017-1

COUNTRY HO PROVINCE

AREA NO 45E SUBJECT AKV SUBJECT ACP SUBJECT A65 SUBJECT DIB SUBJECT SUBJECT SUBJECT SUBJECT

WESTERN HIGHWAY (#18)

K.M. 174.5 FILL WORK IN

TFH SHEEP'S FOOT.

Part 16 of 20 Part Serials See CIA - THRU -

1, 28

25X1C

DATE OF PHOTO	TYPE	QUALITY	CLASS	NO. OF CARDS
Aug 25 65	4	1	3	4

CLASSIFICATION CONF CAPTIONED BY ELH

PHOTO NO. 1116730 *P5477-65* TITLE DP78-05867A000518610017-1

COUNTRY	HO														
AREA NO	45E	SUBJECT	AKV	SUBJECT	DIB	SUBJECT	AG5	SUBJECT	ACP	SUBJECT		SUBJECT		SUBJECT	
WESTERN HIGWAY (#18)										20					
KM 114.5										TRACTOR		PWL		40	
LTING										EARTH		MOVER			

Part 17 of 20 part series for CIA - THRU

25X1C

1, 28		DATE OF PHOTO	TYPE	QUALITY	CLASS	NO. OF CARDS
Aug 25		65	4	1	3	4
CLASSIFICATION					CAPTIONED BY	
CONF					ELH	

PHOTO NO. 116731
 LOT NO. P5477-65
 Approved For Release 2000/05/01 : CIA-RDP78-05867A000518610017-1

COUNTRY	HO												
AREA NO.	45E	SUBJECT	AKV	SUBJECT	ACP	SUBJECT	AG5	SUBJECT	DIB	SUBJECT		SUBJECT	
	W	E	T	E	R	N	H	I	G	H	W	A	Y
	R	M	1	1	4	5							(# 18)

Part 18 of 20 part series see CIA - TRAV

25X1C

DATE OF PHOTO	TYPE	QUALITY	CLASS	NO. OF CARDS
Aug 25 65	4	1	3	4
CLASSIFICATION				CAPTIONED BY
CONF				FLH



Approved For Release 2000/05/01 : CIA-RDP78-05867A000518610017-1

PHOTO NO. 1116732

Lot No. P5477-65

Release 2000/03/01 CIA-RDP78-05867A000518610017-1

COUNTRY	HO						
AREA NO.	45E	AKV	AGP	A65	DIB		
WESTERN	H			HIGHWAY		# 18	
KM	114.5			FILM WORK			

Part 17 920 Part Series See CIA- TARRU--

25X1C

1128	DATE OF PHOTO	TYPE	QUALITY	CLASS	NO. OF CARDS
Aug 25 65		4	1	3	4
CLASSIFICATION				CAPTIONED BY	
CONF				ELH	



Approved For Release 2000/05/01 : CIA-RDP78-05867A000518610017-1

PHOTO ANALYSIS REPORT

LATITUDE
LONGITUDE

CLASSIFICATION: CIA-RDP78-05867A000518610017-1

PHOTO NO. 1116733 LOT NO. P.5477-65

COUNTRY	AREA NO	SUBJECT	SUBJECT	SUBJECT	SUBJECT	SUBJECT	SUBJECT	SUBJECT
	45E	AKV	A6P	A65	DIB			
	WESTERN			HIGHWAY			(#18)	
	KM			FILLWORK				

PART 20 of 20 Part Series See CIA - THRU

25X1C

DATE OF PHOTO	TYPE	QUALITY	CLASS	NO. OF CARDS
Aug 25 65	4	1	3	4
CAPTIONED BY				
ELH				

Approved For Release 2000/05/01 : CIA-RDP78-05867A000518610017-1

PHOTO ANALYSIS

FORM NO. 174 USE PREVIOUS EDITIONS

PHOTO NO. 1A0701 Approved For Release 2000/05/01 : CIA-RDP78-05867A000518610017-1

COUNTRY HO PROVINCE 710B

AREA NO 45E SUBJECT AGP ALN

Y O R D ⁵ H O L L O W I N G ¹⁵ O U T ²⁰

L A C E ²⁵ I B A T R E E ³⁰ F O R F R ⁴⁰

E I G H T ⁴⁵ C A N O E ⁵⁰

8/18 25X1C

DATE OF PHOTO	TYPE	QUALITY	CLASS	NO. OF CARDS
Sept 4 6 5 4	2	3	2	

CLASSIFICATION CONF CAPTIONED BY PLH

PHOTO NO. 1116735
 LOT NO. P5437501
 MAP REFERENCE 710 B
 COORDINATES 14 06N 87 13W
 Approved For Release 2000/05/01 : CIA-RDP78-05867A000518610017-1

AREA NO	SUBJECT	SUBJECT	SUBJECT	SUBJECT	SUBJECT	SUBJECT	SUBJECT	SUBJECT
45E	E62	C6B	9BC					
E G U	C I	G A L	10 P A			15 F L O O D		20 S
C E M E S	(M R)	30 L A				35 C O N C O R D		40 I
A P A R K								

7, 8, 29

DATE OF PHOTO	TYPE	QUALITY	CLASS	NO. OF CARDS	CLASSIFICATION	CAPTIONED BY
Sept 20 65	4	2	3	3	Conf	FLH

25X1C

FORM NO. 174
 1 Jun 58 USE PREVIOUS EDITIONS

PHOTO ANALYSIS REPORT

Approved For Release 2000/05/01 : CIA-RDP78-05867A000518610017-1

PHOTO NO. 1116736
 LOT NO. P 5477503
 MAP REFERENCE 14 06N 87 13W
 Approved For Release 2001/05/01 : CIA-RDP78-05867A000518610017-1

AREA NO	SUBJECT	SUBJECT	SUBJECT	SUBJECT	SUBJECT	SUBJECT	SUBJECT	SUBJECT
45E	E62	C6B						
T E G U	C I	G A L	P A			F L O O D		
C E M E S	(M R)	L A				C O N C O R D		
A P A R K								

2,29

DATE OF PHOTO	TYPE	QUALITY	CLASS	NO. OF CARDS	CLASSIFICATION	CAPTIONED BY
Sept 20 65	4	2	3	2	Conf	FLH




PHOTO ANALYSIS REPORT

0000/05/01 : CIA-RDP78-05867A000518610017-1

PHOTO NO. [] LOT NO. []

PHOTO NO. 1116737

LOT NO.

MAP REFERENCE

CLASSIFICATION

Approved For Release 2000/05/01 : CIA-RDP78-05867A000518610017-1

HU

PROVINCE

71013

AREA NO.

45E

SUBJECT

SUBJECT

SUBJECT

SUBJECT

SUBJECT

SUBJECT

SUBJECT

SUBJECT

E12

D36

C6B

TIBRIDBE OVER RIVER WASHED AWAY.

CONCORDIA PARK FOLIO

WEAR LA

7, 29

DATE OF PHOTO

TYPE

QUALITY

CLASS

NO. OF CARDS

25X10

CLASSIFICATION

CAPTIONED BY

FORM NO. 174 1 Apr 56 USE PREVIOUS EDITIONS

PHOTO ANALYSIS REPORT

Release 2000/05/01 : CIA-RDP78-05867A000518610017-1

PHOTO NO.

PHOTO NO. 116738 For Release 2000/05/01 : CIA-RDP78-05867A000518610017-1
LOT NO. 74 DC N 27 13 W

COUNTRY HO PROVINCE 710B

AREA NO	45E	SUBJECT	E62	SUBJECT	D36	SUBJECT	CG2	SUBJECT		SUBJECT		SUBJECT		SUBJECT	
	T E G W		C I G A		L P A				1		2		O F		20
	U L Y		B R I D G E		C H O L U T E C A										20
	R I V E R		A T		F L O O D										20
					S T A G E										
					L K G F R. M A L L O L B R I D G E										

1,6,29
DATE OF PHOTO
TYPE G QUALITY 2 CLASS 3 NO. OF CARDS 3
CLASSIFICATION CCNF CAPTIONED BY FCH
25X10

PHOTO NO. 116720 LOT NO. 47763 MAP REFERENCE 1406N 1017E APPROVED FOR RELEASE 2000/05/01 : CIA-RDP78-05867A000518610017-1

COUNTRY HO PROVINCE 710B

AREA NO	SUBJECT	SUBJECT	SUBJECT	SUBJECT	SUBJECT	SUBJECT	SUBJECT	SUBJECT
45E	E62	D36						
T E G W	⁵ C I G A L P A	¹⁰		¹⁵ R I O		²⁰ C H O		
L U T E	²⁵ C A	³⁰ R I V E R		³⁵ U N D E R		⁴⁰ M		
A L L O L	⁴⁵	⁵⁰ B R I D G E				L K G S W		

629 25X1C

DATE OF PHOTO	TYPE	QUALITY	CLASS	NO. OF CARDS	CLASSIFICATION	CAPTIONED BY
Sept 26	654	2	3	2	CONF	FLH

PHOTO NO. **1116710** Approved For Release 2000/05/01 : CIA-RDP78-05867A000518610017-1 W
 REFERENCE MAP COORDINATES **75477-65** **74 06 00**

COUNTRY **HO** PROVINCE **710B**

AREA NO	SUBJECT	SUBJECT	SUBJECT	SUBJECT	SUBJECT	SUBJECT	SUBJECT	SUBJECT
45E	E62	D36						
T E G W C I G A L P A	S I A N	J O S						
E R I V E R	A T	F L O O D	S T A					
G E L K E	S E	T O W A R D	C O L O N I A					

EL PRADO.

1,29

25X1C

DATE OF PHOTO	TYPE	QUALITY	CLASS	NO. OF CARDS
Sept 26 65	4	2	3	2
CLASSIFICATION CONF			CAPTIONED BY FLH	

Approved For Release 2000/05/01 : CIA-RDP78-05867A000518610017-1

PHOTO NO. 116741 LOT NO. MAP REFERENCE SUBJECT

COUNTRY HO PROVINCE

AREA NO 45E SUBJECT E62 ~~E62~~ D36 SUBJECT SUBJECT SUBJECT SUBJECT SUBJECT

T E C H N I C A L P A S A N J O S

E R I V E R A T F L O O D S T A

G E L K G E A S T T O W A R D ~~BRIDGE~~

E L P R A D O B R I D G E , W H I C H H A S B E E N W A S H E D A W A Y .

1,29 25X1C

DATE OF PHOTO	TYPE	QUALITY	CLASS	NO. OF CARDS
105	4	-	3	2

CLASSIFICATION CAPTIONED BY

FORM NO. 174 USE PREVIOUS EDITIONS PHOTO ANALYSIS REPORT

Approved For Release 2000/05/01 : CIA-RDP78-05867A000518610017-1

APPROVED FOR RELEASE 2000/05/01 : CIA-RDP78-05867A000518610017-1

COORDINATE NO.	1116742	PROVINCE	P 5411-65															
COUNTRY	HO		2710B															
AREA NO	45E	SUBJECT	E62	SUBJECT	C62	SUBJECT	D36	SUBJECT		SUBJECT		SUBJECT		SUBJECT		SUBJECT		
	T	E	G	U	C	I	G	A	L	P	A		C	H	O	L	U	T
	L	A	R	I	V	E	R	A	T	F	L	O	O	D	S	T		
	A	G	E	L	K	G	S	W										

629					25X1C	
DATE OF PHOTO		TYPE	QUALITY	CLASS	NO. OF CARDS	
Sept 26		654	2	3	2	
CLASSIFICATION				CAPTIONED BY		
CONF				F-I-H		

PHOTO NO. 116743 Approved For Release 2000/05/01 : CIA-RDP78-05867A000518610017-1 W

COUNTRY HO PROVINCE 8710B

AREA NO	SUBJECT	SUBJECT	SUBJECT	SUBJECT	SUBJECT	SUBJECT	SUBJECT	SUBJECT
45E	E62	C62	D36					
T E G U C I G A L P A					C H O L U T E			
R A	R ²⁵ I V E R		A T		F L O O D		S T	
A G E	L K G		W E S T					

6,29					25X1C	
DATE OF PHOTO	TYPE	QUALITY	CLASS	NO. OF CARDS		
Sept 26	654	2	3	2		
CLASSIFICATION CONF			CAPTIONED BY P-H			

PHOTO NO. 1118777

Approved For Release 2000/05/01 : CIA-RDP78-05867A000518610047-1
 P 5477-65

C

LATITUDE

LONGITUDE

78-05867A000518610047-1W

COUNTRY

HO

PROVINCE

8710B

AREA NO

45E

SUBJECT

E62

SUBJECT

C62

SUBJECT

D36

SUBJECT

SUBJECT

SUBJECT

SUBJECT

SUBJECT

TEGUCIGALPA CHOLUTE
 CARRIVER FLOOD STAG
 E (KKG) NW FLOWARD MALLOL

BRIDGE)

25X1C

6 29

DATE OF PHOTO

TYPE

QUALITY

CLASS

NO. OF CARDS

Sept 26 65

4

2

3

2

CLASSIFICATION

CONF

CAPTIONED BY

PLH

FORM NO. 1
1 Jan 54

Approved For Release 2000/05/01 : CIA-RDP78-05867A000518610047-1

PHOTO ANALYSIS REPORT

PHOTO NO. 1116745
 APPROVED FOR RELEASE 2000/05/01 : CIA-RDP78-05867A000518610017-1
 85477-65

COUNTRY	HO		PROVINCE	710B															
AREA NO	45E	SUBJECT	C3A	SUBJECT		SUBJECT		SUBJECT		SUBJECT		SUBJECT		SUBJECT					
L	A	L	S	I	M	A		10	U	N	I	T	E	D	15	F	R	W	20
T	C	O.	23	U	N	I	O	30	N	A	H	O	W	S	35	I	N	G	40
			43					50											

[SITRATERCO]

25X1C

7	DATE OF PHOTO	TYPE	QUALITY	CLASS	NO. OF CARDS
	Sept 16 65	4	2	3	1
CLASSIFICATION	Conf		CAPTIONED BY FCH		



PHOTO NO. **1116746** Approved For Release 2000/05/01 : CIA-RDP78-05867A000518610017-1
 MAP REFERENCE **78-05867A000518610017-1** LOCATION **W**

COUNTRY		PROVINCE							
HO		710 B							
AREA NO	SUBJECT	SUBJECT	SUBJECT	SUBJECT	SUBJECT	SUBJECT	SUBJECT	SUBJECT	SUBJECT
45E	AKV	DIB	D48						
L A	E	M T R A	D A	(D R)		15	W E S T E		20
R N	H	I G H	H W A Y	(# 1 8)		35	L K G		40
O U T H						50			

1, 2.8 25X1C

DATE OF PHOTO	TYPE	QUALITY	CLASS	NO. OF CARDS
15 6 5	4	2	3	3
CLASSIFICATION Conf				CAPTIONED BY FCH

PHOTO NO. 1118747 APPROVED FOR RELEASE 2000/06/01 : CIA-RDP78-05867A000518610017-1

COUNTRY	HO		PROVINCE	710 B											
AREA NO	45E	SUBJECT	AHL	SUBJECT	AHY	SUBJECT		SUBJECT		SUBJECT		SUBJECT		SUBJECT	
	L A	E	M	T	R	A	D	A	(N R)	15	W	O	O	D	20
	N	S	I	L	O	S				30					40
										45					

25X1C

7, 24	DATE OF PHOTO	TYPE	QUALITY	CLASS	NO. OF CARDS
8pt 15	65	4	2	3	2
CLASSIFICATION	Conf		CAPTIONED BY FL-1f		

PHOTO NO. 1116748
 P 5477-65
 CIA-RDP78-05867A000518610017-9
 88 49W

COUNTRY	HO		PROVINCE	710B											
AREA NO	45E	SUBJECT	ALE	SUBJECT	CGB	SUBJECT	AH3	SUBJECT		SUBJECT		SUBJECT		SUBJECT	
	S	A	M	T	A	R	O	S	A	D	E	C	O	P	A
	B	O	Y	W	N	L	O	A	D	I	N	G	F	A	I
	O	O	D	F	R.	O	X	C	A	R	T.				

25X1C

DATE OF PHOTO	10, 32	TYPE	QUALITY	CLASS	NO. OF CARDS
Sept 15	6 5 4	2	3	3	
CLASSIFICATION	Conf		CAPTIONED BY FLH		

