

PHOTO NO. 1124150 DATE 14870 REFERENCE 01507 LONGITUDE 1306 E

COUNTRY	PROVINCE	SUBJECT	SUBJECT	SUBJECT	SUBJECT	SUBJECT	SUBJECT	SUBJECT	SUBJECT
	WAC 1027D								
AREA NO	AD	226	967	96D					
	AMBRIZ			CD	FF	EG		WAKE	20
	OUSE							MILITARY	40
	ARACKI							WAREHOUSE	

25X1C

DATE OF PHOTO	TYPE	QUALITY	CLASS	NO. OF CARDS	SOURCE OF PHOTO
Sept 64	4	✓	3	3	



PHOTO NO. 1124191
 LOT NO. 14870
 LONGITUDE 1306 E

AREA NO	SUBJECT	SUBJECT	SUBJECT	SUBJECT	SUBJECT	SUBJECT	SUBJECT	SUBJECT
AD	D23	ALA	D-D	DW				
AMBR	17		P	POINT	AN	E	A	20
LAGO		N	E	NT	R	R	ANCE	E
AY							ON	B

Pt D of 4-pt PANORAMA.

See CIA _____ 25X1C

(2.7.30)

DATE OF PHOTO	TYPE	QUALITY	CLASS	NO. OF CARDS	SOURCE OF PHOTO
Sept 64	4	✓	3		

PHOTO NO: 1124192
 LONGITUDE: 1306 E

AREA NO	SUBJECT	SUBJECT	SUBJECT	SUBJECT	SUBJECT	SUBJECT	SUBJECT	SUBJECT
AD	D23	ALA	D-D	5m				
AMBR	1Z		10			15		20
LAGO	23	N	30			35		40
AY	40	(D O C K)	50					

Pt 2 of 4 PT PANORAMA
 See CIA ————— 25X1C

DATE OF PHOTO	TYPE	QUALITY	CLASS	NO. OF CARDS	SOURCE OF PHOTO
Sept 64	✓	✓	3		
CLASSIFICATION: Conf				CAPTION BY: [Signature]	

PHOTO NO. 1124103
 LONGITUDE 107 306 E
 SUBJECT 7470 C 07508

COUNTRY
 PROVINCE WAK 1027 D

AREA NO	SUBJECT	SUBJECT	SUBJECT	SUBJECT	SUBJECT	SUBJECT	SUBJECT	SUBJECT
AD	D23	D2D	ALA	D2V	CO6			
AM	B	P	1	Z				
LA	G	0	0	N	E	N	R	A
A	Y							

Pt 3 of 4-pt PANORAMA.

See CIA 25X1C

(278,20)

DATE OF PHOTO	TYPE	QUALITY	CLASS	NO. OF CARDS	SOURCE OF PHOTO
Sept 64	4	2	3	4	

PHOTO ANALYSIS REPORT

PHOTO NO. 1124196 TOPIC P4170 C 07508 LONGITUDE 01306E

COUNTRY PROVINCE WAC 1027 D

AREA NO	SUBJECT	SUBJECT	SUBJECT	SUBJECT	SUBJECT	SUBJECT	SUBJECT	SUBJECT
AD	Dv3	Dv	DvD	ALA	C56			
AMBR	1	L	P	RT	A	R	E	A
LAG	0	0	N	C	N	T	R	A
NY	C	H	T	O	M	S	B	D

Pt 4 of 4-P7 MAN R.A.M.A.
Sec CIA 25X1C
(27.8.20)

DATE OF PHOTO	TYPE	QUALITY	CLASS	NO. OF CARDS	SOURCE OF PHOTO
Sept 64	4	2	3	5	[REDACTED]

CLASSIFICATION Conf CAPTIONED BY [Signature]

FORM 174
1 Jan 54

Approved For Release 1999/09/22 : CIA-RDP78-05987A000518740005-0

PHOTO NO. 1124195 REF ID: T4470 CHARACT: C LONGITUDE 0750 D 1306 E

COUNTRY PROVINCE WAG 1027 D

AREA NO	SUBJECT	SUBJECT	SUBJECT	SUBJECT	SUBJECT	SUBJECT	SUBJECT	SUBJECT
AO	AKW	AKU	D48	D36				
A	M	R	I	Z	(N)	R	D	B R I D G E
	O	V	E	R	R	I	O	L O G E @ 0 7
4	8	8	, 3	0	9	E	,	L K G N

25X1C

(18, 19, 19)

DATE OF PHOTO	TYPE	QUALITY	CLASS	NO. OF CARDS	SOURCE OF PHOTO
Sept 64	4	2	3	4	
CLASSIFICATION: Conf				CAPTIONED BY: [Signature]	




1 Jan 68

CIA-RDP78-05867A000508740005-0

PHOTO NO. 1124196	LOT NO. T4870	PROVINCE WAL 1027D	MAP REFERENCE C	LONGITUDE 075, 1206 E
COUNTRY	SUBJECT	SUBJECT	SUBJECT	SUBJECT
AREA NO AO	AKW	AKU	D48	D36
A	M	B	R	I
0	U	E	R	0
4	8	8	1	3

25X1C



(18, 4, 19)

DATE OF PHOTO	TYPE	QUALITY	CLASS	NO. OF CARDS	SOURCE OF PHOTO
Sept 64	4	2	3	4	

CLASSIFIED BY [Signature]

Approved For Release 1989/09/22 : CIA-RDP78-05867A000508740005-0

PHOTO ANALYSIS REPORT

FORM NO. 74
1 Apr 68

CIA-RDP78-05867A000518740005-0 1206 E

PHOTO NO. 1124197	LOT NO. T4170	PROVINCE WAC 1027D	MAP REFERENCE C	LONGITUDE 1206 E
COUNTRY	SUBJECT D36	SUBJECT D44	SUBJECT R 10	SUBJECT L O C E
AREA NO AO	SUBJECT A M B R	SUBJECT I E	SUBJECT W N Y	SUBJECT R 10
	SUBJECT L K G	SUBJECT F R	SUBJECT R D	SUBJECT B R I D G E
	SUBJECT 2 4 8	SUBJECT 1 3	SUBJECT 0 9 E	SUBJECT @

UPSTREAM

25X1C



DATE OF PHOTO	TYPE	QUALITY	CLASS	NO. OF COPIES	SOURCE OF PHOTO
Sept 64	4	2	3	2	
CAPTIONED BY					

Approved For Release 1989/09/22 : CIA-RDP78-05867A000518740005-0

PHOTO ANALYSIS REPORT

CIA-RDP78-05887A000518740005-0306E

PHOTO NO.	1124198	LOT NO.	T4970	PROVINCE	WAC 1027D	LONGITUDE	0306E
COUNTRY							
AREA NO.	AD	SUBJECT	D36	SUBJECT	D4V	SUBJECT	
	A M O R	1 Z	(N R)	10	R I O	L O G E	20
	L K G	F R	R D	30	B R	I D G E	40
	2 4 8	1 3	0 9	50	E	@	

DOWNSTREAM

25X1G

DATE OF PHOTO	TYPE	QUALITY	CLASS	NO. OF CARDS	SOURCE OF
Sept 64	4	2	3	2	
CAPTIONED BY					

CLASSIFIED AND APPROVED FOR RELEASE 1999/09/22 - CIA-RDP78-05887A000518740005-0

PHOTO ANALYSIS REPORT

CIA-RDP78-05867A000518740005-0

LONGITUDE 13066

PHOTO NO.	1124199	LOT NO.	14170	PROVINCE	WAC/327D	SUBJECT		SUBJECT		SUBJECT	
COUNTRY											
AREA NO.	AD	SUBJECT	AKU	SUBJECT	DOF	SUBJECT	(NA)	SUBJECT	RD	SUBJECT	JUNCT
			12		07		10		15		20
	AMOR						30		35		40
							45				
	ONAT						50				
	LK6										

RD TO RIO LOGE FERRY.

25X1C

DATE OF PHOTO	TYPE	QUALITY	CLASS	NO. OF CARDS	SOURCE OF
Sept 64	4	2	3	2	
CAPTIONED BY					



CLASSIFICATION Approved For Release 1999/09/22 : CIA-RDP78-05867A000518740005-0

PHOTO ANALYSIS REPORT

LONGITUDE 130°E

PHOTO NO. 1124250	LOT NO. 74870	PROVINCE WAC 1027D	SUBJECT				SUBJECT								
COUNTRY	AREA NO AD	SUBJECT DOF	SUBJECT	SUBJECT	SUBJECT	SUBJECT	SUBJECT	SUBJECT	SUBJECT	SUBJECT					
A	M	B	R	I	Z	10	R	1	0	15	L	O	G	E	20
V	A	L	L	E	Y	30	L	K	G	35	S	L	Y	F	N
D	@	A	D	T	0	7	4	9	8	1:09E					

25X1C

DATE OF PHOTO	TYPE	QUALITY	CLASS	NO. OF CARDS	SOURCE OF
Sept 64	4	v	3	1	
CAPTIONED BY					



PHOTO NO. 1124201

LOT NO. 71870

CIA RDP78-05687A000518740005-0

LONGITUDE 130°E

COUNTRY

PROVINCE WAC 1027 D


AREA NO. AD

SUBJECT	SUBJECT	SUBJECT	SUBJECT	SUBJECT	SUBJECT	SUBJECT	SUBJECT	SUBJECT
AKW	AKU	D36	D45	DEF				

A	M	B	R	E	(N 14)	10	A	M	B	E	1	2	-	A	M	30
B	R	E	T	E	R	30	B	R	I	D	C	E				40
E	R	R	10		S	50	A	M	B	O	@	ABT	0744	130°E		

25X1C

DATE OF PHOTO	TYPE	QUALITY	CLASS	NO. OF CARDS	SOURCE OF PIC
Sept 64	4	v	3	5	
CAPTIONED BY					



Approved For Release 1999/09/22 : CIA RDP78-05687A000518740005-0

PHOTO NO: **1124202** LOT NO: **T4870** LONGITUDE: **025VE**
 AREA NO: **AD** PROVINCE: **WAC 1027D**
 SUBJECT: **ALA 267 26D 2BC C06 20B**
AMDR **Z E T E** **P O R T** **A R E A**
M L **O A R K A C K S** **W A R**
E H O U S E **C U S T O M B O D I E S (SMALL BODIES)**

PT ① OF 2-PT PANORAMA.
 - See CIA -

25X1C

(3.6.7.1.19.20)

DATE OF PHOTO	TYPE	QUALITY	CLASS	NO. OF CARDS	SOURCE OF PHOTO
Sept 64	4	2	3	6	
CAPTIONED BY					



PHOTO NO. 1124206
 LOT NO. T4970
 RELEASE 1999/09/22
 CIA-RDP78-05867A000518740005-0
 LONGITUDE 1252E

COUNTRY	PROVINCE	SUBJECT	SUBJECT	SUBJECT	SUBJECT	SUBJECT	SUBJECT	SUBJECT
AO	WAC 1027D	CoB	26					
AMBR		1	23	13	MAIN	15	BTRE	20
ET		23	26	30	TWD	33	WATER	40
FRONT		45	(B	50	CDG5)			

25X1C



(6.7)

DATE OF PHOTO	TYPE	QUALITY	CLASS	NO. OF COPIES	SOURCE OF PHOTO
Sept 64	4	✓	3	2	

CAPTIONED BY

Approved For Release 1999/09/22 : CIA-RDP78-05867A000518740005-0

PHOTO ANALYSIS REPORT

1999/09/22 : CIA-RDP78-05867A000518740005-0/252E

PHOTO NO. **T124207** LOT NO. **T4870** PROVINCE **WAC 1027D** LONGITUDE

AREA NO	SUBJECT	SUBJECT	SUBJECT	SUBJECT	SUBJECT	SUBJECT	SUBJECT	SUBJECT
AD	CO6				CO	N	E	HO
AMBR	1	E	C	T	E			
AD	M	N	B	L	D	G		

25X1C

(7.8)



DATE OF PHOTO	TYPE	QUALITY	CLASS	NO. OF CARDS	SOURCE OF PHOTO
Sept	64	4	3	1	

CAPTIONED BY

Approved For Release 1999/09/22 : CIA-RDP78-05867A000518740005-0

PHOTO ANALYSIS REPORT

1999/09/22 CIA-RDP78-05867A000518740005-0/252E
 PHOTO NO. 1124208 LOT NO. 7470

COUNTRY	PROVINCE	SUBJECT	SUBJECT	SUBJECT	SUBJECT	SUBJECT	SUBJECT	SUBJECT	SUBJECT
	WAC 1027D	AKU	COB	AMU	CR6				
AMBR		1	Z	ET	E	10	RD	7	0
		21	(BC)			30		33	FR
DELH		25				30			40
				AD	M	N			BLDG.

25X1C

(6,7,23)

DATE OF PHOTO	TYPE	QUALITY	CLASS	NO. OF CARDS	SOURCE OF PHOTO
Sept 64	4	✓	3	4	
CAPTIONED BY					



Approved For Release 1999/09/22 : CIA-RDP78-05867A000518740005-0

PHOTO ANALYSIS REPORT

PHOTO NO. 124209

LOT NO. T4870

LONGITUDE 1252E

COUNTRY	PROVINCE	SUBJECT	SUBJECT	SUBJECT	SUBJECT	SUBJECT	SUBJECT	SUBJECT
	WAC 1027D							
AREA NO. AD	SUBJECT AMB	SUBJECT AMB	SUBJECT	SUBJECT	SUBJECT	SUBJECT	SUBJECT	SUBJECT
	5	10	15	20	25	30	35	40
AMBRI	ET E	TELE	PHONE					
TELE	GRAPH							
FFICE	BLD							

25X1C

(7.8.9.13)



DATE OF PHOTO	TYPE	QUALITY	CLASS	NO. OF CARDS	SOURCE OF PHOTO
Sept 64	4	2	3	7	

CAPTIONED BY [Signature]

Release 1999/09/22
 CIA-RDP78-05867A000518740005-0
 PHOTO NO. 1124810
 loc. no. 74870
 LATITUDE 10° 27' D
 LONGITUDE 125° 2' E

AREA NO	SUBJECT	SUBJECT	SUBJECT	SUBJECT	SUBJECT	SUBJECT	SUBJECT	SUBJECT
AD	D22	D23	ALC					
AMBR	1	2	E	T	E	10	15	20
							BEACH	BA
	25				30	4	PAT	PAN
RAMA	45				30			

See CIA

25X1C

DATE OF PHOTO	TYPE	QUALITY	CLASS	NO. OF CARDS	SOURCE OF PHOTO
Sept 64	4	✓	3	3	
CLASSIFICATION				CAPTIONED BY	
				Conf	




PHOTO NO: 1124211
 REFERENCE: 74870
 LATITUDE: 1252E

COUNTRY: PROVINCE: WAC 1027 D

AREA NO	SUBJECT	SUBJECT	SUBJECT	SUBJECT	SUBJECT	SUBJECT	SUBJECT	SUBJECT
AD	D22	D23	ALG					
A M B C	1	2	E T E	10	[O E A C H.]			B A
Y	P T	2	0 F	30	4 - P T		P A N	40
R A M A	43	[B O A T B]		50				

See CIA

25X1C

DATE OF PHOTO	TYPE	QUALITY	CLASS	NO. OF CARDS	SOURCE OF PHOTO
Sept 64	4	2	3	2, 30	[Redacted]
CLASSIFICATION: Conf				CAPTIONED BY: [Signature]	

PHOTO NO. **1124212** Approved For Release 1999/09/22 : CIA-RDP78-05867A000518740005-0
 MAP REFERENCE **14175** LATITUDE **8° 18' N** LONGITUDE **125° 2' E**

COUNTRY **LAOS** PROVINCE **(VAC 10471)**

AREA NO	SUBJECT	SUBJECT	SUBJECT	SUBJECT	SUBJECT	SUBJECT	SUBJECT	SUBJECT
AD	20	20	ALG					
AMBR	5	1	CTE	10		15	11	20
i)	25	3	0	30	4	35	P	40
RAMA	45	[BOAT]						

SECRET

25X1C


DATE OF PHOTO	TYPE	QUALITY	CLASS	NO. OF CARDS	SOURCE OF PHOTO
Sept 64	4	2	3	2	
CLASSIFICATION Conf				CAPTIONED BY [Signature]	

PHOTO NO. 1124213 Approved For Release 1999/09/22 : CIA-RDP78-05867A000518740005-0

COUNTRY PROVINCE WAC 1027 D

AREA NO	SUBJECT	SUBJECT	SUBJECT	SUBJECT	SUBJECT	SUBJECT	SUBJECT	SUBJECT
AD	D22	D23	AL6	624				
A M B R I	Z	E T E			(B E A C H			B A
Y	P T	4	0	F	4 - P T			P A N O
R P M A		(B o A I S]						
Sec CIA								

25X1C

DATE OF PHOTO	TYPE	QUALITY	CLASS	NO. OF CARDS	SOURCE OF PHOTO
Sept 64	4	3	3	4	
CLASSIFICATION Conf					CAPTIONED BY



Approved For Release 1999/09/22 : CIA-RDP78-05867A000518740005-0

LONGITUDE

PHOTO NO

1124214

DATE

14/70

CLASSIFICATION

C

0714

1252 E

COUNTRY

PROVINCE

WAC 10270

AREA NO

A0

SUBJECT

DW

SUBJECT

SUBJECT

SUBJECT

SUBJECT

SUBJECT

SUBJECT

SUBJECT

A M B R I Z E T E

10

B E A C H

15

C K

20

G R F R B R E A K W A T E R

25

30

35

40

45

50

25X1C

DATE OF PHOTO	TYPE	QUALITY	CLASS	NO. OF CARDS	SOURCE OF PHOTO
Sept 64	4	v	3	1	
CLASSIFICATION					CAPTIONED BY
Conf					




PHOTO NO. 1124215

74870

APPROVED FOR RELEASE 1999/09/22 : CIA-RDP78-05867A000518740005-0

LONGITUDE

1252E

COUNTRY	PROVINCE	SUBJECT	SUBJECT	SUBJECT	SUBJECT	SUBJECT	SUBJECT	SUBJECT
	WAC 1027 D	D22	D23					
AREA NO	AD							
		5	10					20
		25	30					40
		45	50					

AMBRIZETE BEACH, BA
 Y LK G FR BREAKWATER.
 PT OF 5-PT PANORAMA.

See CIA

25X1C



2

DATE OF PHOTO	TYPE	QUALITY	CLASS	NO. OF CARDS	SOURCE OF PHOTO
Sept 64	4	3	3	2	
CLASSIFICATION					
CAPTIONED BY					

Conf

Approved For Release 1999/09/22 : CIA-RDP78-05867A000518740005-0

PHOTO NO. 1124316	LATITUDE 74970		LONGITUDE 1252E	
COUNTRY	PROVINCE WAC 1027 D			
AREA NO AD	SUBJECT D-2	SUBJECT D-3	SUBJECT 10	SUBJECT 15
AMBRI	5	2 E T E	10	B E A C H
Y	25	L K G	30	B R E A K W A T E R
P T	45	2 0 1	50	5 - P T P A N O R A M A

See CIA

25X1C

DATE OF PHOTO	TYPE	QUALITY	CLASS	NO. OF CARDS	SOURCE OF PHOTO
Sept 64	4	3	3	2	[REDACTED]
CLASSIFICATION	Conf		CAPTIONED BY		

PHOTO NO: 1128217
 Approved For Release 1999/09/22 : CIA-RDP78-05867A000518740005-0
 REFERENCE: 74170
 LATITUDE: 8 51 N
 LONGITUDE: 125 2 E

COUNTRY:
 PROVINCE: WAC 1027D

AREA NO	SUBJECT	SUBJECT	SUBJECT	SUBJECT	SUBJECT	SUBJECT	SUBJECT	SUBJECT
AD	D22	D23	C26					
A M B R I	Z E T E				B E A C H			B A
L K	F R				B R E A K	W A T E R		
P T								P A N O R A M A

See CIA _____

25X1C



DATE OF PHOTO	TYPE	QUALITY	CLASS	NO. OF CARDS	SOURCE OF PHOTO
Sept 64	4	v	3	3	
CLASSIFICATION: Conf					CAPTIONER: [Signature]

PHOTO NO. 1124218
 DATE OF PHOTO 1999/09/22
 REFERENCE ID A000518740005-0
 LONGITUDE 1253 E

AREA NO	SUBJECT	SUBJECT	SUBJECT	SUBJECT	SUBJECT	SUBJECT	SUBJECT	SUBJECT
AD	D22	D23	C26					
A M B R I Z E T E					B E A C H			B A
L K G		F R			B R E A K			W A T E R
P T		O I			5 - P T			P A R A M A

See CIA

25X1C

DATE OF PHOTO	TYPE	QUALITY	CLASS	NO. OF CARDS	SOURCE OF PHOTO
Sept 64	4	2	3	3	
CLASSIFICATION Conf				CAPTIONED BY [Signature]	




PHOTO NO. 1124219 Approved For Release 1999/09/22 : CIA-RDP78-05867A0009518740005-0

COUNTRY	PROVINCE WAC 1027D							
AREA NO	A0	SUBJECT	SUBJECT	SUBJECT	SUBJECT	SUBJECT	SUBJECT	SUBJECT
		D22	D23	C26				
	A M B R I	7	L T E			B E A		B A
	L K		F R			B R E A K		W A T E R
	P T		O I			S P T		P A N O R A M A

See CIA

25X1C

DATE OF PHOTO	TYPE	QUALITY	CLASS	NO. OF CARDS	SOURCE OF PHOTO
Sept 64	4	✓	3	3	
CLASSIFICATION Conf				CAPTIONED BY	




Approved For Release 1999/09/22 : CIA-RDP78-05867A0000518740005-0

PHOTO NO.	1124220	PROVINCE	WAC 1027D						LONGITUDE	125E			
AREA NO.	AO	SUBJECT	266	SUBJECT	DOF	SUBJECT	AKU	SUBJECT		SUBJECT		SUBJECT	
	A M B R		1		2		E T E		10			18	A R M Y
	G E P		25		0		N		30			38	B A S I A
	O N T E		45		1		R O		50			7	K M E of ANDRIZETE.

25X1C

1.3.194



DATE OF PHOTO	TYPE	QUALITY	CLASS	NO. OF CARDS	SOURCE OF PHOTO
Sept 64	4	✓	3	3	
CLASSIFICATION				CAPTIONED BY	
Conf				[Signature]	

Release 1999/09/22
 CIA-RDPZ8-05867A000548740005-0
 PHOTO NO. 1124221
 SUBJECT T4870
 LONGITUDE 1212E

AREA NO	SUBJECT	SUBJECT	SUBJECT	SUBJECT	SUBJECT	SUBJECT	SUBJECT	SUBJECT	SUBJECT
AO	D36	DWB							
AMBRIE	ET								
RI	DGE								
ET	E								

PROVINCE WAC 1027D

10 (NR)

11 RI 0 M B

12 AMBR

13

14

15

16

17

18

19

20

21

22

23

24

25

26

27

28

29

30

31

32

33

34

35

36

37

38

39

40

41

42

43

44

45

46

47

48

49

50

HIGHWAY BRIDGE AT
07098 1258E

↓
DOWNSTREAM

25X1C

(1.29)



DATE OF PHOTO	TYPE	QUALITY	CLASS	NO. OF CARDS	SOURCE OF PHOTO
Sept 64	4	✓	3	✓	

CLASSIFICATION Conf

CAUTIONED BY

Approved For Release 1999/09/22 : CIA-RDP78-05867A0009518740005-0

PHOTO NO. 1124222

REFERENCE T-110

LATITUDE 12 12 E

COUNTRY PROVINCE WAC 1007D

AREA NO	SUBJECT	SUBJECT	SUBJECT	SUBJECT	SUBJECT	SUBJECT	SUBJECT	SUBJECT
AO	D36	D48						
A M B R	2	E T C	10	(N R)			R	0 M B
R I D G E	23		30	L K G		FR		A M B R
E I C	43		50	M B O C				

HIGHWAY BRIDGE AT
0709 1258 E

UPSTREAM

25X1C

(18.29)



DATE OF PHOTO	TYPE	QUALITY	CLASS	NO. OF CARDS	SOURCE OF PHOTO
Sept 64	4	v	3	v	

CLASSIFICATION Conf

CAUTIONED BY

PHOTO NO. 1124223
 DATE OF PHOTO 1999/09/22
 LATITUDE 0709
 LONGITUDE 1252E
 SUBJECT T4170
 REFERENCE NO. CIA-RDP78-05867A000518740005-0

COUNTRY	PROVINCE	SUBJECT	SUBJECT	SUBJECT	SUBJECT	SUBJECT	SUBJECT	SUBJECT	SUBJECT
AO	WAC 1027D	AKW	D36						
AMBRI		ZETE		(NN)					
RIDGE		BRIDGE							
OTOMBOCO									

AT 0709 1258E

25X1C

DATE OF PHOTO	TYPE	QUALITY	CLASS	NO. OF CARDS	SOURCE OF PHOTO
Sept 64	4	r	3	2	


CAPTIONED BY *Conf*
 SOURCE OF PHOTO: 


PHOTO NO. 1126234
 REFERENCE: CIA-RDP78-05867A000518740005-0
 DATE OF PHOTO: 15 Feb 64
 LONGITUDE: 1252 E

AREA NO	SUBJECT	SUBJECT	SUBJECT	SUBJECT	SUBJECT	SUBJECT	SUBJECT	SUBJECT
AD	AKW	D26	DUB	D44				
AMB	Ri	ET E	10	(NR)		R	10	M B
R	D G E	B R	30	D G C		N	R D	40 T
	T	M B	50	C K G				

PROVINCE: WAC 1027 D

AT 0709 / 1258 E

25X1C



1.14.28/29

DATE OF PHOTO	TYPE	QUALITY	CLASS	NO. OF CARDS	SOURCE OF PHOTO
Sept 64	4	✓	3	4	

CLASSIFICATION: Conf


CAPTIONED BY: [Signature]

Release 1999/09/22
 LOT NO. *TWA 20*
 AIRFIELD *NIS*
 REFERENCE NO. *0048740005-0*
 LONGITUDE *131E*

PHOTO NO. *1124225*

COUNTRY	PROVINCE	SUBJECT	SUBJECT	SUBJECT	SUBJECT	SUBJECT	SUBJECT	SUBJECT
<i>AO</i>	<i>WAC 1027D</i>	<i>COB</i>	<i>C3A</i>					
<i>TOMBOCO</i>				<i>CONF</i>				
<i>MINS</i>				<i>STRAT</i>			<i>HOUSE</i>	

25X1C *A*

DATE OF PHOTO	TYPE	QUALITY	CLASS	NO. OF CARDS	SOURCE OF PHOTO
<i>Sept 64</i>	<i>4</i>	<i>2</i>	<i>3</i>	<i>2</i>	

CLASSIFIED BY *Conf* CAPTIONED BY *R*

PHOTO NO. 1124286

Release: 1999/09/22

CIA-RDP78-05867A00050005-0

LONGITUDE 1311E

COUNTRY


PROVINCE

WAC 1027D

AREA NO	SUBJECT	SUBJECT	SUBJECT	SUBJECT	SUBJECT	SUBJECT	SUBJECT	SUBJECT	SUBJECT
AD	AKU	C26	D48						
T O M B	O C O			R O A D			E N T E R		20
N 6	T O W N								40

25X1C

(7.14.4)



DATE OF PHOTO	TYPE	QUALITY	CLASS	NO. OF CARDS	SOURCE OF PHOTO
Sept 64	4	2	3	3	

CAPTIONED BY R

Approved For Release 1999/09/22 : CIA-RDP78-05867A00050005-0

Approved For Release 1999/09/22 : CIA-RDP78-05867A000518740005-0

PHOTO NO. 112A227
 DATE 7/1/20
 PROVINCE WAC 2027D
 LONGITUDE 1311C

AREA NO	SUBJECT	SUBJECT	SUBJECT	SUBJECT	SUBJECT	SUBJECT	SUBJECT	SUBJECT
AD	C3A	C6V	AKU					
TOM	3	0	0	15		H	0	U
				20				E
				30				8
				40				

25X1C

DATE OF PHOTO	TYPE	QUALITY	CLASS	NO. OF CARDS	SOURCE OF PHOTO
Sept 64	4	2	3	3	

CLASSIFICATION Conf
 CAPTIONED BY [Signature]

PHOTO NO. 1124228
 DATE 1999/09/22
 REF ID: A000518740005-0
 LATITUDE 74820
 LONGITUDE 1318E

AREA NO	SUBJECT	SUBJECT	SUBJECT	SUBJECT	SUBJECT	SUBJECT	SUBJECT	SUBJECT
A0	C38	C6V	AKU					
TOMB	0	00	12	0		11		20
	25		32					40
	45		30					

25X1C



DATE OF PHOTO	TYPE	QUALITY	CLASS	NO. OF CARDS	SOURCE OF PHOTO
Sept 64	4	2	3	3	
CLASSIFICATION				CAPTIONED BY	
Cook				[Signature]	

PHOTO NO. 1124229
 LOT NO. T4820
 DATE 1959/09/22
 REF ID: A67807
 ID: P78-05867A00051874005-0
 LATITUDE 06°45'N
 LONGITUDE 131°E

AREA NO	SUBJECT	SUBJECT	SUBJECT	SUBJECT	SUBJECT	SUBJECT	SUBJECT	SUBJECT
AO	MP	MV	C31					
TOMB	O	CO		10	N	A	T	15
				20				
	25	FF	EE	30	B	E	A	35
				40				
6	1	N	F	G				

25X1C

DATE OF PHOTO	TYPE	QUALITY	CLASS	NO. OF CARDS	SOURCE OF PHOTO
Sept 64	4	2	3	3	
CAPTIONED BY					



Approved For Release 1999/09/22 : CIA-RDP78-05867A00051874005-0

PHOTO ANALYSIS REPORT

FORM NO. 1124250
 LOT NO. T4820
 REFERENCE NO. 1055709724
 COUNTRY CODE 058674000518740005-0
 LATITUDE 1318E
 PROVINCE WAC 1027D

AREA NO	SUBJECT	SUBJECT	SUBJECT	SUBJECT	SUBJECT	SUBJECT	SUBJECT	SUBJECT
AD	AKO	AKW	D26	D41				
TOMB	0	0	(NR)					
C	0	R	R					
RIBU	T	A	A	Y				

AT 0646 1319E

25X1C

DATE OF PHOTO	TYPE	QUALITY	CLASS	NO. OF CARDS	SOURCE OF PHOTO
Sept 64	4	2	3	4	[REDACTED]
CAPTIONED BY					[REDACTED]

CLASSIFIED Approved For Release 1989/09/22 : CIA-RDP78-05607A000518740005-0

PHOTO ANALYSIS REPORT

FORM NO. 174 USE PREVIOUS EDITIONS
 DATE 1999/09/22 MAP OTHER ID P78-05867A000518740005-0
 LATITUDE 0646 N LONGITUDE 1318 E

PHOTO NO.	LOT NO.	PROVINCE	SUBJECT	SUBJECT	SUBJECT	SUBJECT	SUBJECT	SUBJECT
1124881	T4820	WAC 1027D	AKW	D36	D4V	B R	D G E	
AD	AG0		WNA					
TOMB	0	CO						
C	01	CR	RI					
RI	BW	T	AA	Y				

AT 0646 1319 E

25X1C

DATE OF PHOTO	TYPE	QUALITY	CLASS	NO. OF CARDS	SOURCE OF PHOTO
Sept 64	4	2	3	4	[REDACTED]

Approved For Release 1999/09/22 : CIA-RDP78-05867A000518740005-0

PHOTO ANALYSIS REPORT

FORM NO. 174 (Rev. 1-58) Approved For Release 1999/09/22 : CIA-RDP78-05867A000518740005-0

PHOTO NO.	T124282	GRID REF.	14820	PROVINCE	WAC 1027D	LATITUDE	1318E
COUNTRY							
AREA NO.	AO	SUBJECT	MO	SUBJECT	MW	SUBJECT	D36
	TOMB						

11 0646/1318E

25X1C

DATE OF PHOTO	TYPE	QUALITY	CLASS	NO. OF CARDS	SOURCE OF PHOTO
Sept 64	4	2	3	4	
CLASSIFICATION	Conf		CAPTIONED BY		




PHOTO NO: **1124233** | APPROVED FOR RELEASE 1999/09/22 : CIA-RDP78-05867A000518740005-0 | LATITUDE: **7 31 E**

COUNTRY: **THS 70** | PROVINCE: **WAC 1027 D**

AREA NO	SUBJECT	SUBJECT	SUBJECT	SUBJECT	SUBJECT	SUBJECT	SUBJECT	SUBJECT
AD	D36	D48						
TO	MB	0	CO	(N R)		R 1	0	LUCC
NGA		25	LK G	30	FR	31	0	CO
LHF	IC	0	R	40	BR	1066	AT	064081321E

DOWNSTREAM

25X1C

DATE OF PHOTO	TYPE	QUALITY	CLASS	NO. OF CARDS	SOURCE OF PHOTO
Sept 64	4	2	3	2	
CLASSIFICATION: Conf				CAPTIONED BY: <i>[Signature]</i>	

Approved For Release 1999/09/22 : CIA-RDP78-05867A000518740005-0

PHOTO NO: 124234
 SUBJECT: 74870
 REFERENCE: NIS
 LATITUDE: 8° 48' N
 LONGITUDE: 102° 05' E

COUNTRY: PROVINCE: WAC 1027 D

AREA NO	SUBJECT	SUBJECT	SUBJECT	SUBJECT	SUBJECT	SUBJECT	SUBJECT	SUBJECT
AO	D36	D48						
TO	M B	o c o	(N R)		R I	o	L U C U	20
N G A		L K C		F R	T O	M B	o c o	40
L U F	i c o	R I		B R	IDGE AT	06408	1321E	

UPSTREAM

25X1C

(I.V.A)



DATE OF PHOTO	TYPE	QUALITY	CLASS	NO. OF CARDS	SOURCE OF PHOTO
Sept 64	4	2	3	2	

CLASSIFICATION: Conf
 CAPTIONED BY: [Signature]

PHOTO NO. *1124005* Approved For Release 1999/09/22 : CIA-RDP78-05867A000518740005-0

COUNTRY *WAC* PROVINCE *10272*

AREA NO	SUBJECT	SUBJECT	SUBJECT	SUBJECT	SUBJECT	SUBJECT	SUBJECT	SUBJECT	SUBJECT
<i>AO</i>	<i>D36</i>	<i>D41</i>	<i>AKW</i>						
<i>AO</i>	<i>MB</i>	<i>OC</i>	<i>(NR)</i>		<i>R1</i>	<i>15</i>	<i>20</i>	<i>20</i>	<i>20</i>
<i>NGA</i>	<i>25</i>	<i>20</i>	<i>30</i>	<i>AF</i>	<i>15</i>	<i>40</i>	<i>40</i>	<i>40</i>	<i>40</i>
<i>LUF</i>	<i>43</i>	<i>50</i>	<i>50</i>	<i>BR</i>	<i>100</i>	<i>06408</i>	<i>1321E</i>		

FR BANK

25X1C


DATE OF PHOTO	TYPE	QUALITY	CLASS	NO. OF CARDS	SOURCE OF PHOTO
<i>Sept 64</i>	<i>4</i>	<i>2</i>	<i>3</i>	<i>3</i>	
CLASSIFICATION <i>Conf</i>				CAPTIONED BY <i>[Signature]</i>	

PHOTO NO. 1124236 Approved For Release 1999/09/22 : CIA-RDP78-05867A000518740005-0

COUNTRY PROVINCE WAC 1027D

AREA NO	SUBJECT	SUBJECT	SUBJECT	SUBJECT	SUBJECT	SUBJECT	SUBJECT	SUBJECT	SUBJECT
AD	DOB	D45	D41	DOQ					
L	U	F	1	C	0	(W	R)	10	L
									K
									G
									F
									R
									T
									0
M	B	0	C	0	-	L	U	F	1
									C
									0
									R
									D
									@
									A
									B
T	0	6	2	5	8	1	3	29E	

25X1C

DATE OF PHOTO	TYPE	QUALITY	CLASS	NO. OF CARDS	SOURCE OF PHOTO
Sept 64	4	2	3	4	




PHOTO NO. 1124237 Approved For Release 1999/09/22 : CIA-RDP78-05867A000518740005-0

COUNTRY PROVINCE WAC 1027D

AREA NO	SUBJECT	SUBJECT	SUBJECT	SUBJECT	SUBJECT	SUBJECT	SUBJECT
AD	D36	D44	AKW				
L U F I C O	(W R)			R I O		L U F I C	
O B R I D G E				O N E	R D	F R T O	
M B U C O							

25X1C

DATE OF PHOTO	TYPE	QUALITY	CLASS	NO. OF CARDS	SOURCE OF PHOTO
Sept 64	4	2	3	3	



PHOTO NO: 1124288
 Approved For Release 1999/09/22 : CIA-RDP78-05867A000518740005-0
 MAP REFERENCE: (WAC) 1027D
 LATITUDE: 25 29 N
 LONGITUDE: 132 36 E

COUNTRY: PROVINCE: WAC 1027D

AREA NO	SUBJECT	SUBJECT	SUBJECT	SUBJECT	SUBJECT	SUBJECT	SUBJECT	SUBJECT
A0	D36	D41						
L	U	F	I	C	O	(WAC)	R	I
O	F	R	T	M	B	O	C	O
R	D	B	R	I	D	G	E	S

DATE OF PHOTO	TYPE	QUALITY	CLASS	NO. OF CARDS	SOURCE OF PHOTO
Sept 64	4	2	3	2	(18.29)

CLASSIFICATION: Conf
 CAPTIONED BY: [Signature]

PHOTO NO. 1124233 Approved For Release 1999/09/22 : CIA-RDP78-05867A000518740005-0

COUNTRY	PROVINCE	WAC 1027D							
AREA NO	SUBJECT	SUBJECT	SUBJECT	SUBJECT	SUBJECT	SUBJECT	SUBJECT	SUBJECT	SUBJECT
AO	CH	AKU	D44	DOB					
L	W	F	I	C	0	(W R)	10	T	0
W	N	(D G)							20
U	K	G	F	R	R	D	30	0	K
T	0	W	N				50		M
									8
									0
									F
									40

25X1C

(17.18.28)



DATE OF PHOTO	TYPE	QUALITY	CLASS	NO. OF CARDS	SOURCE OF PHOTO
Sept 64	4	2	3	4	
CLASSIFICATION					CAPTIONED BY
Conf					[Signature]