

Approved For Release 2000/05/01 : CIA-RDP78-05867A000518810002-5

PHOTO NO. 1126147
 LOT NO. P132461
 PROVINCE WAC 909A
 LATITUDE
 LONGITUDE 3150E

AREA NO	SUBJECT	SUBJECT	SUBJECT	SUBJECT	SUBJECT	SUBJECT	SUBJECT	SUBJECT
UG	CG8	CA	CFD	AD3				
EAST		MAD			COUNTY			
ELI		MALER						
CT		LEMENT						

DATE OF PHOTO: May 63
 TYPE: 4
 QUALITY: 2
 CLASS: 3
 NO. OF CARDS: 4
 (7. ul) 25X1C

Approved For Release 2000/05/01 : CIA-RDP78-05867A000518810002-5

PHOTO ANALYSIS REPORT

Approved For Release 2000/05/01 : CIA-RDP78-05867A000518810002-5

PHOTO NO. 1126198 LOT NO. 132406 REFERENCE WAC 959A LATITUDE 3150E LONGITUDE

COUNTRY	PROVINCE	SUBJECT	SUBJECT	SUBJECT	SUBJECT	SUBJECT	SUBJECT	SUBJECT	SUBJECT
UG		01	098	ATL					
EAST	MAD								
5									
25									
45									

DATE OF PHOTO	TYPE	QUALITY	CLASS	NO. OF CARDS
May 63	4	2	3	3

25X1C



Approved For Release 2000/05/01 : CIA-RDP78-05867A000518810002-5

PHOTO ANALYSIS REPORT

Approved For Release 2000/05/01 : CIA-RDP78-05867A000518810002-5

PHOTO NO. 1125149
 LOT NO. 132466
 REFERENCE
 LATITUDE 3° 30' N
 LONGITUDE 314° E

AREA NO	SUBJECT	SUBJECT	SUBJECT	SUBJECT	SUBJECT	SUBJECT	SUBJECT	SUBJECT
UG	C80	C70	C68	C34				
M. D. Y. D.	5	(R)		10	M A R I E N O	15	D E Y	20
(S, C)	25	B E T T		30	C L E M E N T	35		40
	45			50				

25X1C



(7.8)

DATE OF PHOTO	TYPE	QUALITY	CLASS	NO. OF CARDS
May 63	4	2	3	4


Approved For Release 2000/05/01 : CIA-RDP78-05867A000518810002-5

PHOTO ANALYSIS REPORT

Approved For Release 2000/05/01 : CIA-RDP78-05867A000518810002-5

PHOTO NO. 1180150
 Lot No. 13466
 REFERENCE
 LATITUDE 3 14 N
 LONGITUDE 314 E

AREA NO	SUBJECT	SUBJECT	SUBJECT	SUBJECT	SUBJECT	SUBJECT	SUBJECT	SUBJECT
UG	DOF	Dod	D44					
M O Y O	5	(N A)	10	N	O	F	15	M O Y O
P I A S	25		30				35	T N E C 57
	45		50					

25X1C


DATE OF PHOTO	TYPE	QUALITY	CLASS	NO. OF CARDS	BOX
May 63	4	2	3	3	

Approved For Release 2000/05/01 : CIA-RDP78-05867A000518810002-5

PHOTO ANALYSIS REPORT

Approved For Release 2000/05/01 : CIA-RDP78-05867A000518810002-5

PHOTO NO. 1126151
 LOT NO. 11346
 REFERENCE
 LATITUDE 9.9A
 LONGITUDE 71.43E

AREA NO	SUBJECT	SUBJECT	SUBJECT	SUBJECT	SUBJECT	SUBJECT	SUBJECT	SUBJECT
UG	CGP	CSA	CSO	DOB	DOF			
M 5	Y 0			N A	T I	V E		
A 6	E	N	O F	M O	Y O			

25X1C

(1.7)

DATE OF PHOTO	TYPE	QUALITY	CLASS	NO. OF CARDS
7 May 63	4	2	3	5

Approved For Release 2000/05/01 : CIA-RDP78-05867A000518810002-5

PHOTO ANALYSIS REPORT

USE PREVIOUS EDITIONS

Approved For Release 2000/05/01 : CIA-RDP78-05867A000518810002-5

PHOTO NO. 1126152		LOT NO. P13246		LATITUDE 3143 E		LONGITUDE	
COUNTRY		PROVINCE WAC 909A		SUBJECT		SUBJECT	
AREA NO. UG		SUBJECT AH3		SUBJECT JOF		SUBJECT DLS	
5		SUBJECT (N N)		SUBJECT		SUBJECT	
10		SUBJECT		SUBJECT		SUBJECT	
15		SUBJECT		SUBJECT		SUBJECT	
20		SUBJECT		SUBJECT		SUBJECT	
25		SUBJECT		SUBJECT		SUBJECT	
30		SUBJECT		SUBJECT		SUBJECT	
35		SUBJECT		SUBJECT		SUBJECT	
40		SUBJECT		SUBJECT		SUBJECT	
45		SUBJECT		SUBJECT		SUBJECT	
50		SUBJECT		SUBJECT		SUBJECT	
DATE OF PHOTO		TYPE		QUALITY		CLASS	
May 63		4		2		3	
CAPTIONED BY		NO. OF CARDS		NO. OF CARDS		NO. OF CARDS	
[Redacted]		3		3		3	

Approved For Release 2000/05/01 : CIA-RDP78-05867A000518810002-5

PHOTO ANALYSIS REPORT

Approved For Release 2000/05/01 : CIA-RDP78-05867A000518810002-5

PHOTO NO. 1126153

REF ID: A66324

LATITUDE 8° 22' N

LONGITUDE 31° 43' E

COUNTRY	PROVINCE	SUBJECT	SUBJECT	SUBJECT	SUBJECT	SUBJECT	SUBJECT	SUBJECT
	WAC 909A							
AREA NO. U6		SUBJECT C02						
M O Y O		5	R.	10	C.	15	C H U R C H	20
		25		30		35		40
		45		50				

25X1C



DATE OF PHOTO	TYPE	QUALITY	CLASS	NO. OF CARDS
May 6 3	4	✓	3	1

Approved For Release 2000/05/01 : CIA-RDP78-05867A000518810002-5

PHOTO ANALYSIS REPORT

Approved For Release 2000/05/01 : CIA-RDP78-05867A000518810002-5

PHOTO NO. 1126154	LOT NO. P1324 62	REFERENCE	LATITUDE	LONGITUDE 31 43 E
COUNTRY	PROVINCE WAC 709 A	SUBJECT	SUBJECT	SUBJECT
AREA NO. UG	SUBJECT C26	SUBJECT C70	SUBJECT C6B	SUBJECT
M O Y O	5	M A R K E T	10	15 P T
F 2 -	25	P A N O R A M A	30	35
	45		50	40

See CIA

25X1C



DATE OF PHOTO	TYPE	QUALITY	CLASS	NO. OF CARDS	SOURCE
May 63	4	2	3	3	

Approved For Release 2000/05/01 : CIA-RDP78-05867A000518810002-5

PHOTO ANALYSIS REPORT

Approved For Release 2000/05/01 : CIA-RDP78-05867A000518810002-5

PHOTO NO. 1126155

COUNTRY UG

AREA NO UG

PROVINCE WAC 99A

LATITUDE 3° 28' N

LONGITUDE 31° 03' E

SUBJECT	SUBJECT	SUBJECT	SUBJECT	SUBJECT	SUBJECT	SUBJECT	SUBJECT	SUBJECT
5	10	15	20	25	30	35	40	45
	MARKET	PT						

Sec CIA

(6.7.8.10) ILLEGIB

[REDACTED]

DATE OF PHOTO	TYPE	QUALITY	CLASS	NO. OF CARDS	SOURCE
May 63	4	✓	3	3	

Approved For Release 2000/05/01 : CIA-RDP78-05867A000518810002-5

PHOTO ANALYSIS REPORT


Approved For Release 2000/05/01 : CIA-RDP78-05867A000518810002-5

PHOTO NO. 1126157
 AREA REFERENCE 1132/66
 LATITUDE 30 58 E
 LONGITUDE 30 58 E

COUNTRY	PROVINCE	SUBJECT	SUBJECT	SUBJECT	SUBJECT	SUBJECT	SUBJECT	SUBJECT	SUBJECT
UG	WAC 909A	C68	C50	C38					
K		5		10					20
6		25		30					40
0		45		50					

see CIA

25X1C



DATE OF PHOTO	TYPE	QUALITY	CLASS	NO. OF CARDS	SO
May 63	4	✓	3	3	

Approved For Release 2000/05/01 : CIA-RDP78-05867A000518810002-5

PHOTO ANALYSIS REPORT

Approved For Release 2000/05/01 : CIA-RDP78-05867A000518810002-5

PHOTO NO.	1126159	MAP REFERENCE	130466	LATITUDE	3058E	LONGITUDE	3058E
COUNTRY	WAC 909A						
AREA NO.	UG	SUBJECT	CGD	SUBJECT	SUBJECT	SUBJECT	SUBJECT
		5	10	15	20	25	30
	R O B O	K O	N A	T I	V E	V	I L L A
	G E	-	G O A T	S	H E L T E R		
		25	30	35	40		
		45	50				

25X1C

DATE OF PHOTO	TYPE	QUALITY	CLASS	NO. OF CARDS	SOURCE
May 63	4	2	3	2	[REDACTED]
Approved For Release 2000/05/01 : CIA-RDP78-05867A000518810002-5					
PHOTO ANALYSIS REPORT					

Approved For Release 2000/05/01 : CIA-RDP78-05867A000518810002-5

PHOTO NO. 1126160

REF ID: A132466

LATITUDE 3058 E

AREA NO	SUBJECT	SUBJECT	SUBJECT	SUBJECT	SUBJECT	SUBJECT	SUBJECT	SUBJECT	SUBJECT
UG	C68	C80	AA7	AAE					
K	0	B	0	K	0	N	A	T	I
G	E	-	25	G	R	A	N	A	R
E	N	H	0	U	F	E			

PROVINCE WAC 909A

7.24/ 25X1C



DATE OF PHOTO	TYPE	QUALITY	CLASS	NO. OF CARDS	SOURCE
May 63	4	2	03	2/	

Approved For Release 2000/05/01 : CIA-RDP78-05867A000518810002-5

PHOTO ANALYSIS REPORT

Approved For Release 2000/05/01 : CIA-RDP78-05867A000518810002-5

PHOTO NO. 1126161		LOT NO. 1324-6		PROVINCE WAC 909A		LATITUDE		LONGITUDE 30 58 E	
AREA NO. UG		SUBJECT CBT		SUBJECT EVO		SUBJECT CZA		SUBJECT AHL	
SUBJECT K O B O K O		SUBJECT		SUBJECT N A T I U E		SUBJECT		SUBJECT	
SUBJECT G E Y		SUBJECT F I E L D S		SUBJECT		SUBJECT		SUBJECT	
DATE OF PHOTO		TYPE		QUALITY		CLASS		NO. OF CARDS	
May 63		4		2		3		5	
CLASSIFICATION		CAPTIONED BY		SOURCE		25X1C		9	

Approved For Release 2000/05/01 : CIA-RDP78-05867A000518810002-5

PHOTO ANALYSIS REPORT

Approved For Release 2000/05/04 : CIA-RDP78-05867A000518810002-5

PHOTO NO. 1126163		LOT NO. P132466		REFERENCE NO. N/A		LATITUDE		LONGITUDE 3110 E	
COUNTRY		PROVINCE WAC 909A		SUBJECT		SUBJECT		SUBJECT	
AREA NO. 116		SUBJECT AKK		SUBJECT CUT		SUBJECT		SUBJECT	
T E R E G O		C O U N T Y		G R O U N D		M O H A M		20	
A D V I L L A G E		-		G R O U N D				40	
N U T		G R A N A R I E S							
DATE OF PHOTO		TYPE		QUALITY		CLASS		NO. OF CARDS	
May 63		4		2		3		4	
CLASSIFICATION		SOURCE		CAPTIONED BY					

25X1C



Approved For Release 2000/05/04 : CIA-RDP78-05867A000518810002-5

PHOTO ANALYSIS REPORT

Approved For Release 2000/05/01 : CIA-RDP78-05867A000518810002-5

PHOTO NO. 1126186
 REFERENCE NO. 712466
 LATITUDE 32 19 E
 LONGITUDE 32 19 E

COUNTRY	AREA NO	SUBJECT	SUBJECT	SUBJECT	SUBJECT	SUBJECT	SUBJECT	SUBJECT	SUBJECT
	UG	ARR	ARR						
		5	(N N)	10	T	O	B	A	C
		25		30	E	O	F	W	A
		45		50					

25X1C



DATE OF PHOTO	TYPE	QUALITY	CLASS	NO. OF CARDS	SOURCE
May 63	4	2	3	✓	

Approved For Release 2000/05/01 : CIA-RDP78-05867A000518810002-5

PHOTO ANALYSIS REPORT

Approved For Release 2000/05/01 : CIA-RDP78-05867A000518810002-5

PHOTO NO. 1126157
 LOT NO. 112466
 REFERENCE No. 101
 LATITUDE 30 46
 LONGITUDE 30 46

COUNTRY	PROVINCE	SUBJECT	SUBJECT	SUBJECT	SUBJECT	SUBJECT	SUBJECT	SUBJECT
UG	WAC 909A	AMV	ANR					
W A N D		5	(N N)	10	T O B A C C O	15	C O	20
R I N G		25	B L D G	30	E O F	35	W A N D I	40
		45		50				

25X1C

DATE OF PHOTO	TYPE	QUALITY	CLASS	NO. OF CARDS	SOURCE OF
May 63	4	2	3	✓	


Approved For Release 2000/05/01 : CIA-RDP78-05867A000518810002-5

PHOTO ANALYSIS REPORT

Approved For Release 2000/05/01 : CIA-RDP78-05867A000518810002-5

PHOTO NO.	1126189	PROVINCE	WAC 909A			LATITUDE	2° 13' 46" N			LONGITUDE	82° 00' 00" E				
COUNTRY															
AREA NO.	116	SUBJECT	CPO	C68	C24										
						10	W	T		15	M	A	R	C	O
						20				35					40
						30	A	B	U	U					45
						45									50

25X1C



DATE OF PHOTO	TYPE	QUALITY	CLASS	NO. OF CARDS	SOURCE
May 63	4	2	3	3	

Approved For Release 2000/05/01 : CIA-RDP78-05867A000518810002-5

Approved For Release 2000/05/01 : CIA-RDP78-05867A000518810002-5

PHOTO NO.	1126170	AREA NO.	UG	PROVINCE	VAR 909A	LATITUDE		LONGITUDE	311° E
COUNTRY		SUBJECT	CGP	SUBJECT	CFD	SUBJECT	CPA	SUBJECT	
AREA NO.	UG	SUBJECT	CGP	SUBJECT	CFD	SUBJECT	CPA	SUBJECT	
T	5	G	10	C	15	O	20	U	25
U	25	L	30	A	35	G	40	E	45
R	45	P	50	M		E		N	
A		M		E		N		T	

25X1C



DATE OF PHOTO	TYPE	QUALITY	CLASS	NO. OF CARDS	SOURCE
May 63	4	2	3	3	

Approved For Release 2000/05/01 : CIA-RDP78-05867A000518810002-5

PHOTO ANALYSIS REPORT

Approved For Release 2000/05/01 : CIA-RDP78-05867A000518810002-5

PHOTO NO.	1126371	REFERENCE NO.	13466	LATITUDE		LONGITUDE	3110 E
COUNTRY	UGANDA			PROVINCE	WAC 909A		
AREA NO.	UG	SUBJECT	CGP	SUBJECT	CSA	SUBJECT	
	5		CO		10		N A T I V
	25		U N T Y		35		E S C A
	35		E L C A G E		40		B E L O W
	45		R P M E N T		50		OF VPT ...
							SERIED.
							SEE CIA

25X1C



DATE OF PHOTO	TYPE	QUALITY	CLASS	NO. OF CARDS	SOURCE
May 63	4	✓	P	✓	

Approved For Release 2000/05/01 : CIA-RDP78-05867A000518810002-5

PHOTO ANALYSIS REPORT

PHOTO NO. 1126173

REF ID: A66666
 LATITUDE: 3°16' E
 LONGITUDE: 31°16' E

COUNTRY	UG									
AREA NO	UG									
SUBJECT	C68									
SUBJECT	C3A									
SUBJECT	COUNTRY									
SUBJECT	N A T I									
SUBJECT	E S C A									
SUBJECT	V									
SUBJECT	20									
SUBJECT	30									
SUBJECT	40									
SUBJECT	45									
SUBJECT	50									

25X1C



DATE OF PHOTO	TYPE	QUALITY	CLASS	NO. OF CARDS	SOURCE
May 63	4	2	3	2	

PHOTO ANALYSIS REPORT

Approved For Release 2000/05/01 : CIA-RDP78-05867A000518810002-5

PHOTO NO. 112617A
 REFERENCE 17466
 LATITUDE 2° 10' E
 LONGITUDE 76° 0' E

COUNTRY	UG		PROVINCE	UM 99A		SUBJECT	SUBJECT	SUBJECT	SUBJECT	
AREA NO	UG	SUBJECT	COP	CVA						
	5	10	15	20	25	30	35	40	45	
	E	R	E	G	O	C	O	U	N	T
	E	V	I	L	L	A	G	E	B	E
	A	P	M	E	N	T				

25X1C



DATE OF PHOTO	TYPE	QUALITY	CLASS	NO. OF CARDS	SOURCE
May 63	U	2	3	2	

Approved For Release 2000/05/01 : CIA-RDP78-05867A000518810002-5

Approved For Release 2000/05/01 : CIA-RDP78-05867A000518810002-5

PHOTO NO. 1126175	MAP REFERENCE 1134	LATITUDE 9° 09' A	LONGITUDE 31° 00' E
COUNTRY	PROVINCE		
AREA NO. UG	SUBJECT C68	SUBJECT C31	SUBJECT
T E R E G	5	C O U N T Y	10
I C	25	B O W A	30
	45	(S. C)	35
		V I L L A G E	40

25X1C



DATE OF PHOTO	TYPE	QUALITY	CLASS	NO. OF CARDS	SOURCE OF
May 63	✓	✓	3	2	

Approved For Release 2000/05/01 : CIA-RDP78-05867A000518810002-5

Approved For Release 2000/05/01 : CIA-RDP78-05867A000518810002-5

PHOTO NO.	1126176	MAP REFERENCE	132462	LATITUDE		LONGITUDE	3110 E
COUNTRY	UG			PROVINCE	WAC 109A		
AREA NO	UG	SUBJECT	CG8	SUBJECT	RHE	SUBJECT	
	5	10	15	20	25	30	35
	FERE	GO	C	O	U	N	T
	1	C	O	25	B	O	W
	45	G	R	O	U	N	D
				50	(S	I	C)
				55	U	V	I
				60	L	L	A
				65	G	R	A
				70	N	A	T
				75	G	R	A
				80	N	A	T
				85	G	R	A
				90	N	A	T
				95	G	R	A

25X1C



7.24/

DATE OF PHOTO	63	TYPE	4	QUALITY	2	CLASS	3	NO. OF CARDS	2	SOURCE	[REDACTED]
---------------	----	------	---	---------	---	-------	---	--------------	---	--------	------------

Approved For Release 2000/05/01 : CIA-RDP78-05867A000518810002-5

PHOTO ANALYSIS REPORT

PHOTO NO. 1126177
 MAP REFERENCE
 LATITUDE 311° E
 LONGITUDE 311° E
 Approved For Release 2000/05/01 : CIA-RDP78-05867A000518810002-5

AREA NO	SUBJECT	SUBJECT	SUBJECT	SUBJECT	SUBJECT	SUBJECT	SUBJECT	SUBJECT
UG	CSB	AKH						
5	6	0	C	0	U	N	T	Y
15								20
22	B	0	W	1	(S	1	C)	V
35								40
45	G	R	0	U	N	D	N	U
								GRANARY.

25X1C
 [REDACTED]

DATE OF PHOTO	TYPE	QUALITY	CLASS	NO. OF CARDS	SOURCE
May 63	4	2	3	2	

CLASSIFICATION Approved For Release 2000/05/01 : CIA-RDP78-05867A000518810002-5

Approved For Release 2000/05/01 : CIA-RDP78-05867A000518810002-5

PHOTO NO: 1126178

LONGITUDE 3057 E

AREA NO	SUBJECT	SUBJECT	SUBJECT	SUBJECT	SUBJECT	SUBJECT	SUBJECT	SUBJECT
UG	DOB	C61	C29					
M A R	A C H A	(N K)			L K	G		F R
M U G								
A G E								

PROVINCE WAC 909A

25X1C



DATE OF PHOTO	TYPE	QUALITY	CLASS	NO. OF CARDS	SOL
May 63	4	✓	3		

Approved For Release 2000/05/01 : CIA-RDP78-05867A000518810002-5

PHOTO ANALYSIS REPORT

Approved For Release 2000/05/01 : CIA-RDP78-05867A000518810002-5

PHOTO NO. 1125179

LONGITUDE 3257E

PROVINCE WAC 909A

COUNTRY	AREA NO.	SUBJECT	SUBJECT	SUBJECT	SUBJECT	SUBJECT	SUBJECT	SUBJECT	SUBJECT
	UG	DOB	AKL						20
	MAR	5	HA	(N K)		L K			40
	MUG	25	AD			L 5			
	D	45							

DATE OF PHOTO: May 63

TYPE: 4

QUALITY: ✓

CLASS: 3

NO. OF CARDS: ✓

SOURCE: [Redacted]

25X1C

1.24

CLASSIFIED BY: [Redacted]

Approved For Release 2000/05/01 : CIA-RDP78-05867A000518810002-5

PHOTO ANALYSIS REPORT

FORM NO. 17A USE PREVIOUS EDITIONS

Approved For Release 2000/05/01 : CIA-RDP78-05867A000518810002-5

PHOTO NO. 1126180

LOT NO. P132466


PROVINCE WAC-909A

LATITUDE 3057E

AREA NO	SUBJECT	SUBJECT	SUBJECT	SUBJECT	SUBJECT	SUBJECT	SUBJECT	SUBJECT
UG	DOB	AKU	D48					20
MARACHA			(W2)		LK6		FR	40
MUG		RD						

25X1C

(1.18.28)



DATE OF PHOTO	TYPE	QUALITY	CLASS	NO. OF CARDS	SOU
63	4	2	3	3	

Approved For Release 2000/05/01 : CIA-RDP78-05867A000518810002-5

PHOTO ANALYSIS REPORT

1 Apr 66

Approved For Release 2000/05/01 : CIA-RDP78-05867A000518810002-5

PHOTO NO.	LOT NO.	PROVINCE	LATITUDE	LONGITUDE			
1126181	132/66	WAC 9-9A		20 17 E			
AREA NO	SUBJECT	SUBJECT	SUBJECT	SUBJECT	SUBJECT	SUBJECT	SUBJECT
UG	Col	CSA	RAC				
M A R A C H A	5	(W R)	10	U E N A B I	15		20
N E G W A	25	(X, C)	30	U I L L A G E	35		40
S Y E	45	R A N A R I E S	50				

25X1C



DATE OF PHOTO	TYPE	QUALITY	CLASS	NO. OF CARDS	SO
6/3	4	2	3	3	

Approved For Release 2000/05/01 : CIA-RDP78-05867A000518810002-5

PHOTO ANALYSIS REPORT

PHOTO NO. 1126182 LOT NO. 112466 PROVINCE WAC 909A LATITUDE 3057E LONGITUDE 3057E
 Approved For Release 2000/05/01 : CIA-RDP78-05867A000518810002-5

AREA NO	SUBJECT	SUBJECT	SUBJECT	SUBJECT	SUBJECT	SUBJECT	SUBJECT	SUBJECT
UG	CBV	AKA						
MARACHA		(NR)				VEN	AS	E
NEGWA		(E. C)				35	AGE	-
CATTLE								

25X1C

DATE OF PHOTO	TYPE	QUALITY	CLASS	NO. OF CARDS	SOURCE OF PHOTO
May 63	4	2	3	2	[REDACTED]

CLASSIFICATION: *Comp*
 CAPTIONED BY: *[Signature]*
 Approved For Release 2000/05/01 : CIA-RDP78-05867A000518810002-5
 PHOTO ANALYSIS REPORT

1 Jan 50

Approved For Release 2000/05/01 : CIA-RDP78-05867A000518810002-5

PHOTO NO. 1126183

LOT NO. 132766

PROVINCE WAC 909A

COUNTRY

AREA NO. UG

SUBJECT	SUBJECT	SUBJECT	SUBJECT	SUBJECT	SUBJECT	SUBJECT	SUBJECT	SUBJECT
5	CGY	AKL	DOT	C3Y	DOY			
10			(NVC)			U	E	N
15								A
20								S
25								I
30								
35								
40								E
45								F

DATE OF PHOTO

TYPE

QUALITY

CLASS

NO. OF CARDS

SOURCE OF PHOTO

25X1C

(1.7.24)

CLASSIFIED BY

Approved For Release 2000/05/01 : CIA-RDP78-05867A000518810002-5

PHOTO ANALYSIS REPORT

Approved For Release 2000/05/01

CIA-RDP78-05867A000518810002-5

PHOTO NO. 1126184
 LOT NO. P1324-66
 LATITUDE 3° 26' N
 LONGITUDE 30° 57' E
 PROVINCE WAC 909 A

AREA NO	SUBJECT	SUBJECT	SUBJECT	SUBJECT	SUBJECT	SUBJECT	SUBJECT	SUBJECT
UG	C68	C31	AKK	DOF				
MARACHA	(NR)				VEN	A	8	1
NEGWA	(S, I, C)							
OTEG								

25X1C
[Redacted]

(1, 7, 24)

DATE OF PHOTO	TYPE	QUALITY	CLASS	NO. OF CARDS	SOURCE OF PHOTO
May 63	4	2	3	4	

Approved For Release 2000/05/01 : CIA-RDP78-05867A000518810002-5

PHOTO ANALYSIS REPORT

Approved For Release 2000/05/01 : CIA-RDP78-05867A000518810002-5

PHOTO NO. 1126185

COUNTRY	PROVINCE	SUBJECT	SUBJECT	SUBJECT	SUBJECT	SUBJECT	SUBJECT	SUBJECT
UG	LIAC 101A	C68	C3A	MKE				
M A R A C H			(N R)			V E N A		
N E G W A			(S, C)					
O T E								

25X1C

DATE OF PHOTO	TYPE	QUALITY	CLASS	NO. OF CARDS	SOURCE OF PHOTO
May 63	4	2	3		

Approved For Release 2000/05/01 : CIA-RDP78-05867A000518810002-5

PHOTO ANALYSIS REPORT

PHOTO NO. 1126186		LOT NO. P132466		REF ID: NID		LATITUDE 3416 E		LONGITUDE	
COUNTRY		PROVINCE WAC 909A		SUBJECT		SUBJECT		SUBJECT	
AREA NO UG		SUBJECT C68		SUBJECT C2N		SUBJECT		SUBJECT	
MAD I		5		10		15		20	
o AN D N I		25		30		35		40	
E, P R o B		45		50		o		KOLLO-INDE RD.	
DATE OF PHOTO		TYPE		QUALITY		CLASS		NO. OF CARDS	
May 63		4		2		3		2	
CLASSIFICATION		CAPTIONED BY		SOURCE OF PHOTO		25X1C		[REDACTED]	
1		Conf							

PHOTO ANALYSIS REPORT

SEE PREVIOUS EDITIONS

Approved For Release 2000/05/01 : CIA-RDP78-05867A000518810002-5

PHOTO NO. 1126187

LONGITUDE 2 15 E

COUNTRY	PROVINCE	SUBJECT	SUBJECT	SUBJECT	SUBJECT	SUBJECT	SUBJECT	SUBJECT	SUBJECT
UG	WACROA	CBK	CZK						
MADI		5	C	10	Y		15	STEPHAN	20
AN		25	BR	30	CA	(S)	35	VILLAG	40
E		45	PAR	50	OB			KOLLA-INSE RD.	

25X1C



DATE OF PHOTO	TYPE	QUALITY	CLASS	NO. OF CARDS	SOURCE OF PHOTO
May 63	4	2	3	2	

Approved For Release 2000/05/01 : CIA-RDP78-05867A000518810002-5

PHOTO ANALYSIS REPORT

Approved For Release 2000/05/01 : CIA-RDP78-05867A000518810002-5

PHOTO NO.	1126188	WAR REFERENCE	1132466	LATITUDE	18°N	LONGITUDE	31°E
COUNTRY	UGANDA						
AREA NO.	UG	PROVINCE			WAC 909A		
	SUBJECT	SUBJECT	SUBJECT	SUBJECT	SUBJECT	SUBJECT	SUBJECT
	5	10	15	20	25	30	35
	M A D I	C O U N T Y			S T A N L E Y		
	25	30	35	40			
	D R A I R	(S I C)			V I L L A G E		
	45	50					
	P R O B	O N			O K O L L O - I N D E R O A D S		

25X1C



DATE OF PHOTO	TYPE	QUALITY	CLASS	NO. OF CARDS
5 May 63	4	2	3	

CAPTIONED BY

Approved For Release 2000/05/01 : CIA-RDP78-05867A000518810002-5

PHOTO ANALYSIS REPORT

Approved For Release 2000/05/01 : CIA-RDP78-05867A000518810002-5

PHOTO NO	1126183	MAP REFERENCE	11741	LATITUDE	3 11 E	LONGITUDE	3 11 E
COUNTRY	UGANDA						
AREA NO	UG	SUBJECT	Chy	SUBJECT	CA	SUBJECT	WAC 909A
	M A D I	5	C O U N T Y	10		15	D O M E N I C
	O A N	25	I K A (S I C)	30	V I L L A G E	35	
	P R O B	45	O N O K O L L O - I N D E R D	50			

DATE OF PHOTO	5 May 63	TYPE	4	QUALITY	2	CLASS	3	NO. OF CARDS	2	SC	25X1C
CAPTIONED BY											
Approved For Release 2000/05/01 : CIA-RDP78-05867A000518810002-5											

Approved For Release 2000/05/01 : CIA-RDP78-05867A000518810002-5

PHOTO NO. 1126150

COUNTRY: PROVINCE: WAC 909A

AREA NO	SUBJECT	SUBJECT	SUBJECT	SUBJECT	SUBJECT	SUBJECT	SUBJECT	SUBJECT
46	CG	CG						
MAD	5	C	10	U	15	M	20	C
	25	A	30	(S	35	V	40	C
	45	P	50	O				

25X1C

DATE OF PHOTO	TYPE	QUALITY	CLASS	NO. OF CARDS	SOURCE
May 63	4	✓	3	2	

Approved For Release 2000/05/01 : CIA-RDP78-05867A000518810002-5

PHOTO ANALYSIS REPORT

Approved For Release 2000/05/01 : CIA-RDP78-05867A000518810002-5

PHOTO NO. 1126191

1134 66

REFERENCE

LATITUDE

LONGITUDE

WAC 909A

COUNTRY	PROVINCE	SUBJECT	SUBJECT	SUBJECT	SUBJECT	SUBJECT	SUBJECT	SUBJECT
UG	WAC 909A	CEY	AKG	CZA				
MADI		5	10					20
0		25	30					40
-		45	50					

25X1C

DATE OF PHOTO	TYPE	QUALITY	CLASS	NO. OF CARDS	SOURCE
77 May 63	4	2	3	3	[REDACTED]

CAPTIONED BY

Approved For Release 2000/05/01 : CIA-RDP78-05867A000518810002-5

PHOTO ANALYSIS REPORT

PHOTO NO. 11863 Approved For Release 2000/05/01 : CIA-RDP78-05867A000518810002-5

COUNTRY: PROVINCE: *WAC 909A*

AREA NO	SUBJECT	SUBJECT	SUBJECT	SUBJECT	SUBJECT	SUBJECT	SUBJECT	SUBJECT
<i>UG</i>	<i>CGY</i>	<i>ATG</i>						
<i>MAD</i>	<i>5</i>	<i>E</i>	<i>O</i>	<i>U</i>	<i>N</i>	<i>T</i>	<i>Y</i>	<i>10</i>
<i>0</i>	<i>25</i>	<i>AN</i>	<i>IK</i>	<i>A</i>	<i>(S</i>	<i>I</i>	<i>C)</i>	<i>15</i>
<i>-</i>	<i>45</i>	<i>G</i>	<i>R</i>	<i>A</i>	<i>N</i>	<i>A</i>	<i>P</i>	<i>Y</i>
								<i>20</i>
								<i>35</i>
								<i>40</i>

25X1C

DATE OF PHOTO	TYPE	QUALITY	CLASS	NO. OF CARDS	SOL
<i>77 Aug 63</i>	<i>4</i>	<i>2</i>	<i>3</i>	<i>2</i>	

CLASSIFICATION: Approved For Release 2000/05/01 : CIA-RDP78-05867A000518810002-5

PHOTO NO. 125143 Approved For Release 2000/05/01 : CIA-RDP78-05867A000518810002-5

COUNTRY PROVINCE WAC 909A

AREA NO	SUBJECT	SUBJECT	SUBJECT	SUBJECT	SUBJECT	SUBJECT	SUBJECT	SUBJECT	SUBJECT
66	AKU	V48	C26						
MAD	5	C	10	U	15	N	20	B	OK
OLL	25	-	30	I	35	N	40	D	E
	45		50						

25X1C

(7, 14, 28)



DATE OF PHOTO	TYPE	QUALITY	CLASS	NO. OF CARDS	SOURCE OF
7 May 63	4	✓	3	3	

CLASSIFICATION Approved For Release 2000/05/01 : CIA-RDP78-05867A000518810002-5


PHOTO NO. **Approved For Release 2000/05/01 : CIA-RDP78-05867A000518810002-5** MAP REFERENCE LATTITUDE LONGITUDE

COS. CTRY PROVINCE **WAC 909A**

AREA NO	SUBJECT	SUBJECT	SUBJECT	SUBJECT	SUBJECT	SUBJECT	SUBJECT	SUBJECT	SUBJECT
UG	DWF	DWB	D45	CGV					
ARUA	5	10	15	20	25	30	35	40	45
	Y P R O B	N R I	L K G	AR					
	R O A D	T O	P A I D	H A	P L A				
	V I L L A G E	(E)							

25X1C

(17)



DATE OF PHOTO	TYPE	QUALITY	CLASS	NO. OF CARDS	SOURCE OF
May 63	4	2	3	4	

CLASSIFICATION **Approved For Release 2000/05/01 : CIA-RDP78-05867A000518810002-5**


PHOTO NO. 1120226 Approved For Release 2000/05/01 : CIA-RDP78-05867A000518810002-5

COUNTRY PROVINCE *W. A. C. 908A*

AREA NO	SUBJECT	SUBJECT	SUBJECT	SUBJECT	SUBJECT	SUBJECT	SUBJECT	SUBJECT	SUBJECT
<i>UG</i>	<i>30F</i>	<i>DOB</i>	<i>D42</i>	<i>CGV</i>					
<i>ARUA</i>	<i>5</i>	<i>10</i>	<i>15</i>	<i>20</i>	<i>25</i>	<i>30</i>	<i>35</i>	<i>40</i>	<i>45</i>
<i>ROR</i>	<i>D</i>	<i>T</i>	<i>O</i>	<i>P</i>	<i>A</i>	<i>I</i>	<i>D</i>	<i>H</i>	<i>A</i>
<i>IN</i>	<i>H</i>	<i>L</i>	<i>L</i>	<i>J</i>					

25X1C

(1.7.18)

DATE OF PHOTO	TYPE	QUALITY	CLASS	NO. OF CARDS	SOURCE OF
<i>May 63</i>	<i>1</i>	<i>2</i>	<i>3</i>	<i>4</i>	


CLASSIFICATION CAPTIONED BY

PHOTO NO. *1324* APPROVED FOR RELEASE 2000/05/01 : CIA-RDP78-05867A000518810002-5

COUNTRY *UG* PROVINCE *WAC 909A*

AREA NO	SUBJECT	SUBJECT	SUBJECT	SUBJECT	SUBJECT	SUBJECT	SUBJECT	SUBJECT	SUBJECT
<i>UG</i>	<i>AKU</i>	<i>C36</i>							
<i>PAIDAHA</i>			<i>REBT</i>				<i>HOUSE</i>		
<i>[K.A.D.]</i>									

DATE OF PHOTO	TYPE	QUALITY	CLASS	NO. OF CARDS	SOURCE
<i>May 63</i>	<i>4</i>	<i>✓</i>	<i>3</i>	<i>✓</i>	<i>228</i>

25X1C


APPROVED FOR RELEASE 2000/05/01 : CIA-RDP78-05867A000518810002-5