

PHOTO NO. 1126347 LOT NO. [Handwritten] MAP REFERENCE [Handwritten] LATITUDE [Handwritten] **Approved For Release 2000/05/01 : CIA-RDP78-05867A000518810006-1**

AREA NO	SUBJECT	SUBJECT	SUBJECT	SUBJECT	SUBJECT	SUBJECT	SUBJECT	SUBJECT	SUBJECT
U6	CAF	CAF	CAF	CAF	CAF	CAF	CAF	CAF	CAF
B U G A	5	A	10	K	15	N	20	G	25
M A T	25		30	V	35	I	40	C	45
L S	45	P	50	A		A		A	

25X1C
 [Redacted Box]

DATE OF PHOTO	TYPE	QUALITY	CLASS	NO. OF CARDS	SOURCE
June 63	8	2	3	1	[Redacted]

FORM NO. 17 **Approved For Release 2000/05/01 : CIA-RDP78-05867A000518810006-1**

PHOTO ANALYSIS REPORT

PHOTO NO. 1126245 LOT NO. P 666 MAP REFERENCE WAC 909D LATITUDE 32° 08' E LONGITUDE 32° 08' E
 Approved For Release 2000/05/01 : CIA-RDP78-05867A000518810006-1

COUNTRY UG PROVINCE WAC 909D

AREA NO	SUBJECT	SUBJECT	SUBJECT	SUBJECT	SUBJECT	SUBJECT	SUBJECT	SUBJECT
<u>UG</u>	<u>C38</u>	<u>AKU</u>	<u>D33</u>	<u>AHL</u>				
<u>E N T E R</u>	<u>B B E</u>	<u>(N N)</u>	<u>(H O U S E S)</u>					
<u>L K G</u>	<u>F R</u>	<u>P L A N E</u>	<u>A P P R O A C</u>					
<u>H I N G</u>	<u>A</u>	<u>I R P O R T</u>						

*Pt D of 2-pt series
 See CIA*

25X1C

(7.28, 28, 29)

DATE OF PHOTO	TYPE	QUALITY	CLASS	NO. OF CARDS	SC
<u>June 63</u>	<u>8</u>	<u>2</u>	<u>3</u>	<u>4</u>	<u>[REDACTED]</u>

CLASSIFICATION Approved For Release 2000/05/01 : CIA-RDP78-05867A000518810006-1 CAPTIONED BY

PHOTO NO. *1163* LOT NO. *2* MAP REFERENCE *WAC 909D* LATITUDE *32 18 E* LONGITUDE *32 18 E*
 Approved For Release 2000/05/01 : CIA-RDP78-05867A000518810006-1

COUNTRY *UG* PROVINCE *WAC 909D*

AREA NO	SUBJECT	SUBJECT	SUBJECT	SUBJECT	SUBJECT	SUBJECT	SUBJECT	SUBJECT
<i>UG</i>	<i>C38</i>	<i>AKU</i>	<i>D33</i>	<i>AKL</i>				
<i>ENT</i>	<i>E</i>	<i>B</i>	<i>B</i>	<i>E</i>	<i>(N)</i>	<i>(H)</i>	<i>15</i>	<i>5</i>
<i>LK</i>	<i>G</i>	<i>25</i>	<i>FR</i>	<i>PLANE</i>	<i>30</i>	<i>APPROX</i>	<i>35</i>	<i>40</i>
<i>H</i>	<i>I</i>	<i>N</i>	<i>G</i>	<i>45</i>	<i>A</i>	<i>R</i>	<i>P</i>	<i>O</i>
					<i>50</i>	<i>R</i>	<i>T</i>	

PTV OF 2-PT SERIES
SEE CIA

(7, 28, 29) 25X1C

DATE OF PHOTO	TYPE	QUALITY	CLASS	NO. OF CARDS	SO
<i>June 63</i>	<i>8</i>	<i>2</i>	<i>3</i>	<i>4</i>	<i>[REDACTED]</i>

CLASSIFICATION Approved For Release 2000/05/01 : CIA-RDP78-05867A000518810006-1

Approved For Release 2000/05/01 : CIA-RDP78-05867A000518810006-1

PHOTO NO.	1126350	MAP REFERENCE		LATITUDE	14	LONGITUDE	52 47 E
COUNTRY		PROVINCE	WPA = 9093				
AREA NO.	46	SUBJECT	CSE	SUBJECT	PKU	SUBJECT	ALL
			5				10
							15
							20
							25
							30
							35
							40
							45
							50

25X1C



DATE OF PHOTO	TYPE	QUALITY	CLASS	NO. OF CARDS
Jan 63	8	2	3	3

Approved For Release 2000/05/01 : CIA-RDP78-05867A000518810006-1

PHOTO ANALYSIS REPORT

PHOTO NO. 1126351 LOT NO. P132466 MAP REFERENCE LATITUDE LONGITUDE
 COUNTRY Approved For Release 2000/05/01 : CIA-RDP78-05867A000518810006-1 PROVINCE WAC 909D

AREA NO	SUBJECT	SUBJECT	SUBJECT	SUBJECT	SUBJECT	SUBJECT	SUBJECT	SUBJECT	SUBJECT
UG	CRG	D41							
E N T E	5	B B E	(N R)	10		L K G	15	F R	20
C A N E	25	T A K	I N G	30		O F F	35	F R	40
I R P O R T	45			50					

DATE OF PHOTO Nov 63 TYPE 8# QUALITY 2 CLASS 3 NO. OF CARDS 2 SOURCE [REDACTED] 25X1C
 CLASSIFICATION Approved For Release 2000/05/01 : CIA-RDP78-05867A000518810006-1
 FORM NO. 174 USE PREVIOUS EDITIONS PHOTO ANALYTIC REPORT

PHOTO NO. 1126352 LOT NO. P132466 MAP REFERENCE S. 0004N LONGITUDE 3228E
 COUNTRY Approved For Release 2000/05/01 : CIA-RDP78-05867A000518810006-1 PROVINCE WAC 909D

AREA NO	SUBJECT	SUBJECT	SUBJECT	SUBJECT	SUBJECT	SUBJECT	SUBJECT	SUBJECT
UG	C26	DOX	COV					
E N T E	⁵ B B E		(N A)		¹⁵ L K G		I R	²⁰ P
C A N E	²⁵ T A K				³⁵ O P F		F R	⁴⁰ A
I R P O R T			⁵⁰ C H U A		C N.			

DATE OF PHOTO Nov 63 TYPE 8# QUALITY 2 CLASS 3 NO. OF CARDS 25X1C SOURCE [REDACTED]
 CLASSIFICATION Approved For Release 2000/05/01 : CIA-RDP78-05867A000518810006-1


PHOTO NO. *660116* LOT NO. *660116* MAP REFERENCE *WAC 909D* LATITUDE _____ LONGITUDE _____
 Approved For Release 2006/05/01 : CIA-RDP78-05867A000518810006-1

COUNTRY _____ PROVINCE *WAC 909D*

AREA NO.	SUBJECT	SUBJECT	SUBJECT	SUBJECT	SUBJECT	SUBJECT	SUBJECT	SUBJECT	SUBJECT
<i>UG</i>	<i>Dru</i>	<i>D44</i>							
<i>KIBANGA</i>	<i>5</i>	<i>A</i>	<i>(N N)</i>	<i>10</i>		<i>C O A S T A L</i>	<i>15</i>	<i>20</i>	
<i>ARE A</i>	<i>25</i>	<i>8</i>	<i>0 F</i>	<i>30</i>	<i>KIBANGA</i>	<i>35</i>	<i>(FR</i>	<i>40</i>	
<i>A I N J</i>	<i>45</i>	<i>P T</i>	<i>1</i>	<i>50</i>	<i>OF 2-PT SERIES.</i>				

SEE CIA

(2,18) 25X1C

DATE OF PHOTO	TYPE	QUALITY	CLASS	NO. OF CARDS	SOURCE
<i>Nov 63</i>	<i>8</i>	<i>2</i>	<i>3</i>	<i>2</i>	

CLASSIFICATION *Conf* Approved For Release 2006/05/01 : CIA-RDP78-05867A000518810006-1

PHOTO NO. 11263-4 LOT NO. 2000/05/01 MAP REFERENCE 2004118 LATTITUDE 3350E LONGITUDE 3350E
 Approved For Release 2000/05/01 : CIA-RDP78-05867A000518810006-1

COUNTRY PROVINCE WAC 109D

AREA NO	SUBJECT	SUBJECT	SUBJECT	SUBJECT	SUBJECT	SUBJECT	SUBJECT	SUBJECT
UG	Dru	D48						
KIBANGA	5	(NA)	10		COASTAL	15		20
ARE A	25	8	30		KIBANGA	35		40
A, J	45	PT	50	2				OF 2-PT SERIES.

SEE CIA

DATE OF PHOTO	TYPE	QUALITY	CLASS	NO. OF CARDS	SOURCE
Jun 63	8	2	3	2	[REDACTED]

CLASSIFICATION Approved For Release 2000/05/01 : CIA-RDP78-05867A000518810006-1

PHOTO NO. 1 Approved For Release 2000/05/01 : CIA-RDP78-05867A000518810006-1

COUNTRY PROVINCE WAC 909D

AREA NO	SUBJECT	SUBJECT	SUBJECT	SUBJECT	SUBJECT	SUBJECT	SUBJECT	SUBJECT
166	D-U	DEPT						
KIBANGA	5	(NA)	10			COASTAL	15	20
ANE	25	8 OF	30			KIBANGA	35	40
AIN	45		50					

DATE OF PHOTO	TYPE	QUALITY	CLASS	NO. OF CARDS	SOURCE

Approved For Release 2000/05/01 : CIA-RDP78-05867A000518810006-1

CLASSIFICATION CONF

Approved For Release 2000/05/01 : CIA-RDP78-05867A000518810006-1

PHOTO NO.	LOT NO.	MAP REFERENCE	LATITUDE	LONGITUDE
100058			204N	3252E
COUNTRY	PROVINCE			
	WAC 909D			
AREA NO	SUBJECT	SUBJECT	SUBJECT	SUBJECT
UG 0	D:U	D:U	AM	
	5	10	15	20
K I B A N G A	A	A	C O A S T A L	
	25	30	35	40
A R C A	S	O F	K B A N G A	
	45	50		
A I J	(FIELD)			

(2, 16, 24) 25X1C



DATE OF PHOTO	TYPE	QUALITY	CLASS	NO. OF CARDS	SOURCE
Nov 63	8	2	3	3	

Approved For Release 2000/05/01 : CIA-RDP78-05867A000518810006-1

PHOTO NO. 1125337 LOT NO. 13246 MAP REFERENCE 1118 LATITUDE 00 44 N LONGITUDE 3 5 18 E
 Approved For Release 2000/05/01 : CIA-RDP78-05867A000518810006-1
 COUNTRY PROVINCE WAC 909C

AREA NO	SUBJECT	SUBJECT	SUBJECT	SUBJECT	SUBJECT	SUBJECT	SUBJECT	SUBJECT
UG	Drc							
BUVUMA	5	IF	10	LAND	(NR)			20
LANDS	25	W	30	BUVUMA				40
AND	45	FR	50	IR				

25X1C

DATE OF PHOTO	TYPE	QUALITY	CLASS	NO. OF CARDS	SOURCE
Nov 63	8	2	3	7	[REDACTED]

CLASSIFICATION Approved For Release 2000/05/01 : CIA-RDP78-05867A000518810006-1

PHOTO NO. 1126358 LOT NO. 132466 MAP REFERENCE H18 LATITUDE 0014N LONGITUDE 3318E
 COOUNTRY Approved For Release 2000/05/01 : CIA-RDP78-05867A000518810006-1
 WPC 909C

AREA NO	SUBJECT	SUBJECT	SUBJECT	SUBJECT	SUBJECT	SUBJECT	SUBJECT	SUBJECT
UG	DVC							
BUVU	5 MA	10	LAND	15	E	PT	20	
OF	25	LAND	30	AREA	35	OF	40	M
BANG	45	GALE	50	HILL	(sic)			

25X1C



DATE OF PHOTO	TYPE	QUALITY	CLASS	NO. OF CARDS	SOURCE OF
Nov 63	S	2	3	1	


CLASSIFICATION Approved For Release 2000/05/01 : CIA-RDP78-05867A000518810006-1

PHOTO NO. 1126359 LOT NO. *P 132nd 1/4* MAP REFERENCE *UAC* LATITUDE *03 37 00 E* LONGITUDE *33 00 00 E*
 Approved For Release 2000/05/01 : CIA-RDP78-05867A000518810006-1

COUNTRY PROVINCE *WAC 909C*

AREA NO	SUBJECT	SUBJECT	SUBJECT	SUBJECT	SUBJECT	SUBJECT	SUBJECT	SUBJECT	SUBJECT
<i>UG</i>	<i>DVC</i>								
<i>BUVUMA</i>	<i>5</i>	<i>IF</i>	<i>10</i>	<i>LAND</i>	<i>15</i>	<i>S</i>	<i>P</i>	<i>T</i>	<i>20</i>
<i>OF</i>	<i>25</i>	<i>ISLAND</i>	<i>30</i>	<i>AREA</i>	<i>35</i>	<i>A</i>	<i>F</i>	<i>M</i>	<i>40</i>
<i>BANGALE</i>	<i>45</i>	<i>HILL</i>	<i>50</i>	<i>(sic)</i>					

25X1C

DATE OF PHOTO	TYPE	QUALITY	CLASS	NO. OF CARDS	SOURCE OF
<i>Nov 63</i>	<i>F</i>	<i>2</i>	<i>3</i>	<i>1</i>	

CLASSIFICATION Approved For Release 2000/05/01 : CIA-RDP78-05867A000518810006-1

PHOTO NO. 1106380 LOT NO. 12066 MAP REFERENCE U15 LATTITUDE 07 44 N LONGITUDE 33 11 E

Approved For Release 2000/05/01 : CIA-RDP78-05867A000518810006-1

COUNTRY PROVINCE WA 909C

AREA NO	SUBJECT	SUBJECT	SUBJECT	SUBJECT	SUBJECT	SUBJECT	SUBJECT	SUBJECT	SUBJECT
UG	DVC								
BU	VU	M	A	I	L	A	N	D	
OF	I	S	L	A	N	D	A	R	E
B	A	N	G	A	L	E	H	I	(sic)

25X1C

DATE OF PHOTO	TYPE	QUALITY	CLASS	NO. OF CARDS	SOURCE
Nov 63	7	2	3	1	


CLASSIFICATION Approved For Release 2000/05/01 : CIA-RDP78-05867A000518810006-1

PHOTO NO. 12636 LOT NO. 1000 MAP REFERENCE 13 LATITUDE 13 LONGITUDE 35
 Approved For Release 2000/05/01 : CIA-RDP78-05867A000518810006-1

COUNTRY UGANDA PROVINCE UPC 909C

AREA NO	SUBJECT	SUBJECT	SUBJECT	SUBJECT	SUBJECT	SUBJECT	SUBJECT	SUBJECT	SUBJECT
<u>UG</u>	<u>D.C.</u>								
<u>BUWAHA</u>	<u>5</u>		<u>10</u>	<u>LAND</u>		<u>15</u>	<u>5</u>		<u>20</u>
<u>OR</u>	<u>25</u>	<u>S</u>	<u>30</u>	<u>AREA</u>		<u>35</u>			<u>40</u>
<u>BANDA</u>	<u>45</u>	<u>A</u>	<u>50</u>	<u>(200)</u>					

25X1C




DATE OF PHOTO	TYPE	QUALITY	CLASS	NO. OF CARDS	SOURCE
<u>Nov 63</u>	<u>7</u>	<u>2</u>	<u>3</u>	<u>1</u>	

Approved For Release 2000/05/01 : CIA-RDP78-05867A000518810006-1

PHOTO NO. 1126362 LOT NO. *Pined Gb* MAP REFERENCE *NIS* LATITUDE *0014N* LONGITUDE *3318E*
 COUNTRY *Approved For Release 2000/05/01 : CIA-RDP78-05867A000518810006-1* PROVINCE *WAC 909C*

AREA NO	SUBJECT	SUBJECT	SUBJECT	SUBJECT	SUBJECT	SUBJECT	SUBJECT	SUBJECT	SUBJECT
<i>UG</i>	<i>BXC</i>	<i>D41</i>							
<i>B</i>	<i>U</i>	<i>V</i>	<i>U</i>	<i>M</i>	<i>A</i>	<i>I</i>	<i>S</i>	<i>L</i>	<i>A</i>
<i>N</i>	<i>D</i>	<i>A</i>	<i>N</i>	<i>D</i>	<i>A</i>	<i>R</i>	<i>E</i>	<i>A</i>	<i>O</i>
<i>F</i>	<i>I</i>	<i>B</i>	<i>L</i>	<i>A</i>	<i>N</i>	<i>D</i>	<i>A</i>	<i>R</i>	<i>E</i>
<i>B</i>	<i>A</i>	<i>N</i>	<i>G</i>	<i>A</i>	<i>L</i>	<i>E</i>	<i>H</i>	<i>I</i>	<i>L</i>
									<i>(SIC)</i>

25X1G


DATE OF PHOTO	TYPE	QUALITY	CLASS	NO. OF CARDS	SOURCE OF
<i>Nov 63</i>	<i>7</i>	<i>2</i>	<i>3</i>	<i>2</i>	

CLASSIFICATION *Conf* Approved For Release 2000/09/01 : CIA-RDP78-05867A000518810006-1

PHOTO NO. 1126353 LOT NO. P 1201/6 MAP REFERENCE WAC 909C LATITUDE 0014N LONGITUDE 3315E
 Approved For Release 2000/05/01 : CIA-RDP78-05867A000518810006-1
 COUNTRY UGANDA PROVINCE WAC 909C

AREA NO	SUBJECT	SUBJECT	SUBJECT	SUBJECT	SUBJECT	SUBJECT	SUBJECT	SUBJECT	SUBJECT
<u>UG</u>	<u>B2C</u>	<u>D41</u>							
<u>B</u>	<u>U</u>	<u>V</u>	<u>U</u>	<u>M</u>	<u>A</u>	<u>I</u>	<u>S</u>	<u>L</u>	<u>A</u>
<u>D</u>	<u>F</u>	<u>I</u>	<u>S</u>	<u>L</u>	<u>A</u>	<u>N</u>	<u>D</u>	<u>A</u>	<u>R</u>
<u>B</u>	<u>A</u>	<u>N</u>	<u>G</u>	<u>A</u>	<u>L</u>	<u>E</u>	<u>H</u>	<u>I</u>	<u>L</u>
								<u>(SIC)</u>	

25X1C

DATE OF PHOTO	TYPE	QUALITY	CLASS	NO. OF CARDS	SOURCE OF PHOTO
<u>Nov 63</u>	<u>7</u>	<u>2</u>	<u>3</u>	<u>2</u>	

Approved For Release 2000/06/01 : CIA-RDP78-05867A000518810006-1
 CONFIDENTIAL

PHOTO NO. 112635
 Approved For Release 2000/05/01 : CIA-RDP78-05867A000518810006-1

COUNTRY
 PROVINCE WAC 9-9 C

AREA NO	SUBJECT	SUBJECT	SUBJECT	SUBJECT	SUBJECT	SUBJECT	SUBJECT	SUBJECT	SUBJECT					
UG	BZC	D44												
B	U	V	U	M	A	1	S	L	A	N	D	15	N	10
O	F											35		40
												45		50

25X1C

DATE OF PHOTO	TYPE	QUALITY	CLASS	NO. OF CARDS	SOURCE OF PHOTO
Nov 63	7	2	3		

Approved For Release 2000/05/01 : CIA-RDP78-05867A000518810006-1

WAC 704

AREA NO	SUBJECT	SUBJECT	SUBJECT	SUBJECT	SUBJECT	SUBJECT	SUBJECT	SUBJECT
UG	348	CBY	ALL	CA	AKU	DOF		
N	A	K	A	Z	I	G	O	(NR)
A	R	E	S	E	T	T	L	E
E	A	R	E	A	F	A	A	(R)

Approved For Release 2000/05/01 : CIA-RDP78-05867A000518810006-1

25X1C

DATE OF PHOTO	TYPE	QUALITY	CLASS	NO. OF CARDS	SOUR
Nov 63	8	2	3	6	[REDACTED]

Approved For Release 2000/05/01 : CIA-RDP78-05867A000518810006-1

Approved For Release 2000/05/01 : CIA-RDP78-05867A000518810006-1
ILLEGIB

Approved For Release 2000/05/01 : CIA-RDP78-05867A000518810006-1

PHOTO NO. 1126385 LOT NO. P1324/66/05/01 MAP REFERENCE C/S LONGITUDE 3334 E

Approved For Release 2000/05/01 : CIA-RDP78-05887A000518810006-1

COUNTRY PROVINCE WAC 909C

AREA NO	SUBJECT	SUBJECT	SUBJECT	SUBJECT	SUBJECT	SUBJECT	SUBJECT	SUBJECT	SUBJECT
UG	548	C64	ANL	C24	AKU	DOF			
N	A	K	A	Z	I	G	O	N	R
A	R	E	S	E	T	T	L	E	M
E	A	N	E	A	F	A	A	F	A

25X1C

DATE OF PHOTO TYPE QUALITY CLASS NO. OF CARDS 50

Approved For Release 2000/05/01 : CIA-RDP78-05887A000518810006-1

CLASSIFICATION CAPTIONED BY

PHOTO NO. **Approved For Release 2000/05/01 : CIA-RDP78-05867A000518810006-1** LOT NO. *2006* MAP REFERENCE *WAC 909C* LATITUDE *33 26 E* LONGITUDE *33 26 E*

COUNTRY *WAC 909C* PROVINCE

AREA NO	SUBJECT	SUBJECT	SUBJECT	SUBJECT	SUBJECT	SUBJECT	SUBJECT	SUBJECT
<i>UG</i>	<i>548</i>	<i>CGY</i>	<i>ANL</i>	<i>CEH</i>	<i>AKU</i>	<i>DOT</i>		
<i>N A K A</i>	<i>5</i>	<i>Z I G O</i>	<i>10</i>	<i>W R</i>	<i>E</i>	<i>15</i>	<i>B U</i>	<i>20</i>
<i>A R I S E</i>	<i>25</i>	<i>T T L E</i>	<i>30</i>	<i>E M E N T</i>	<i>T</i>	<i>35</i>	<i>S C H E M</i>	<i>40</i>
<i>E A R E A</i>	<i>45</i>	<i>F A</i>	<i>50</i>	<i>A I R</i>				

25X1C

DATE OF PHOTO	TYPE	QUALITY	CLASS	NO. OF CARDS	SOURCE
<i>Nov 63</i>	<i>5</i>	<i>2</i>	<i>3</i>	<i>6</i>	<i>[REDACTED]</i>

Approved For Release 2000/05/01 : CIA-RDP78-05867A000518810006-1

CLASSIFICATION *Conf*

Approved For Release 2000/05/01 : CIA-RDP78-05867A000518810006-1

PHOTO NO.	LOT NO.	MAP REFERENCE	LATITUDE	LONGITUDE
			02° 25' N	3° 36' E
COUNTRY	PROVINCE			
	WAC 909C			
AREA NO	SUBJECT	SUBJECT	SUBJECT	SUBJECT
UG	500	60	AKU	BDF
NAKA	5	10	15	20
ZIGU	NA	BA	E	BUFOG
ARIS	25	30	35	40
ETTU	E	M	F	SCVEM
ARCA	45	50		
FA				

25X1C

1, 7, 11, 24, 28



Approved For Release 2000/05/01 : CIA-RDP78-05867A000518810006-1

DATE OF PHOTO	TYPE	QUALITY	CLASS	NO. OF CARDS	SOURCE
Nov 63	5	2	3	6	

Approved For Release 2000/05/01 : CIA-RDP78-05867A000518810006-1
TOP SECRET

Approved For Release 2000/05/01 : CIA-RDP78-05867A000518810006-1

PHOTO NO. **Approved For Release 2000/05/01 : CIA-RDP78-05867A000518810006-1** LOCATION **33° 16'** MAP REFERENCE **UAC 909 C** LATITUDE **33° 16'** LONGITUDE

COUNTRY **UG** PROVINCE **UAC 909 C**

AREA NO	SUBJECT	SUBJECT	SUBJECT	SUBJECT	SUBJECT	SUBJECT	SUBJECT	SUBJECT	SUBJECT
UG	DOF	DOB	ANL	CV	CS	BB			
B	U	B	A	L	0	10	W	U	20
A	7	D	U	K	H	U	D	A	L
E	A	(F	R	A	I	R)	35	H	40
								L	K
								G	N
								L	C
								L	C

DATE OF PHOTO	TYPE	QUALITY	CLASS	NO. OF CARDS	SOURCE
Nov 63	7	2	3	6	25X1C

CLASSIFICATION **Approved For Release 2000/05/01 : CIA-RDP78-05867A000518810006-1**

Approved For Release 2000/05/01 : CIA-RDP78-05867A000518810006-1

COUNTRY		PROVINCE							
		WAC 909C							
AREA NO	SUBJECT	SUBJECT	SUBJECT	SUBJECT	SUBJECT	SUBJECT	SUBJECT	SUBJECT	SUBJECT
44	CGY	C3A	AKL	DOF	AKU				
B4	5	A	(WAC)	10	FWA	7	VE		20
LAG	25		F	30	EL	D	F	35	AD
A	45	F	R	50	A				

25X1C

(1.7, 24.28)



DATE OF PHOTO	TYPE	QUALITY	CLASS	NO. OF CARDS	SOURCE
Mar 63	8	2	3	5	

Approved For Release 2000/05/01 : CIA-RDP78-05867A000518810006-1

PHOTO NO. 1126374 LOT NO. P1322666 MAP REFERENCE LATITUDE LONGITUDE
 COUNTRY Approved For Release 2000/05/01 : CIA-RDP78-05867A000518810006-1 PROVINCE WAC 909C

AREA NO	SUBJECT	SUBJECT	SUBJECT	SUBJECT	SUBJECT	SUBJECT	SUBJECT	SUBJECT	SUBJECT
46	CGY	C3Y	AKH	DOF	AKU				
BUS	A	(AK)	10	EV	A	15	V	E	20
LAGE	25	F	I	E	L	30	D	S	40
A	45	F	R	A	50				

25X1C

DATE OF PHOTO	TYPE	QUALITY	CLASS	NO. OF CARDS	SOURCE
Mar 63	8	2	3	5	[REDACTED]

CLASSIFICATION Approved For Release 2000/05/01 : CIA-RDP78-05867A000518810006-1

Approved For Release 2000/05/01 : CIA-RDP78-05867A000518810006-1

PHOTO NO. 1126375	LOT NO. 200066	MAP REFERENCE 0	LATITUDE 0	LONGITUDE 34 00 E
COUNTRY		PROVINCE WAC 909C		

AREA NO	SUBJECT	SUBJECT	SUBJECT	SUBJECT	SUBJECT	SUBJECT	SUBJECT	SUBJECT
44	AKU	CRG	BOF	AMH	DEV			
BUS	5	10	15	20				
TOR	25	30	35	40				
	45	50						

25X1C

1.7.24.28



DATE OF PHOTO	TYPE	QUALITY	CLASS	NO. OF CARDS	SOURCE
Nov 63	7	2	3	5	

Approved For Release 2000/05/01 : CIA-RDP78-05867A000518810006-1

PHOTO NO. 1126376 LOT NO. 132466 MAP REFERENCE LATITUDE 00 47 N LONGITUDE 34 11 E
 Approved For Release 2000/05/01 : CIA-RDP78-05867A000518810006-1

COUNTRY PROVINCE WAC 909 C

AREA NO	SUBJECT	SUBJECT	SUBJECT	SUBJECT	SUBJECT	SUBJECT	SUBJECT	SUBJECT
UG	CBF	C2G	AKL					
T	5	(N)	10	J	15	P	A	D
A	25	N	30	U	35	I	L	L
S	45	A	50					

DATE OF PHOTO	TYPE	QUALITY	CLASS	NO. OF CARDS	SOURCE
Nov 63	8	2	3	3	[REDACTED]

CLASSIFIED Approved For Release 2000/05/01 : CIA-RDP78-05867A000518810006-1

PHOTO NO. 1126377 LOT NO. 132466 MAP REFERENCE S 00 42 N 34 W E
 Approved For Release 2000/05/01 : CIA-RDP78-05867A000518810006-1

COUNTRY PROVINCE WAC 909C

AREA NO	SUBJECT	SUBJECT	SUBJECT	SUBJECT	SUBJECT	SUBJECT	SUBJECT	SUBJECT	SUBJECT			
UG	COJ											
T	O	R	O	(N)	10	E	A	T	R	O	F	A
C	I	L	I	T	Y	F	E	R	A	I	Y	
					45							

25X1C

DATE OF PHOTO	TYPE	QUALITY	CLASS	NO. OF CARDS	SOURCE
Nov 63	8	2	3	1	[REDACTED]

CLASSIFICATION Approved For Release 2000/05/01 : CIA-RDP78-05867A000518810006-1


PHOTO NO. **Approved For Release 2000/05/01 : CIA-RDP78-05867A000518810006-1** LOT NO. MAP REFERENCE LAT/LONG DIST. CITY/ST

COUNTRY PROVINCE **WAC 909C**

AREA NO	SUBJECT	SUBJECT	SUBJECT	SUBJECT	SUBJECT	SUBJECT	SUBJECT	SUBJECT	SUBJECT
UG	COJ								
T O R O R O	5	FN	10	E A T T R O	15	F A	20		
C I L I T Y	25	F R	30	A I	35		40		
	45		50						

25X1C

691



DATE OF PHOTO	TYPE	QUALITY	CLASS	NO. OF CARDS	SOURCE
Nov 63	8	2	3	1	

CLASSIFICATION **Approved For Release 2000/05/01 : CIA-RDP78-05867A000518810006-1**

PHOTO NO. 1125379 LOT NO. P132466 MAP REFERENCE C LATITUDE 3411 E LONGITUDE 3411 E

COUNTRY PROVINCE WAC 909 C

AREA NO. UG SUBJECT SOB SUBJECT DOF SUBJECT AKU SUBJECT AHL SUBJECT CRG SUBJECT SUBJECT SUBJECT SUBJECT

T	O	R	O	R	O	(N	N)	T	O	R	O	R	O	R	O

DATE OF PHOTO: Nov 63 TYPE: 7 QUALITY: 2 CLASS: 3 NO. OF CARDS: 5 SOURCE OF: 25X1C

CLASSIFICATION: Approved For Release 2000/05/01 : CIA-RDP78-05867A000518810006-1

PHOTO NO. 1126350 LOT NO. *1126350* MAP REFERENCE *WAC 109 C* LATITUDE *3 24 N* LONGITUDE *34 16 E*

Approved For Release 2000/05/01 : CIA-RDP78-05867A000518810006-1

COUNTRY *UGANDA* PROVINCE *WAC 109 C*

AREA NO	SUBJECT	SUBJECT	SUBJECT	SUBJECT	SUBJECT	SUBJECT	SUBJECT	SUBJECT	SUBJECT
<i>UG</i>	<i>DOB</i>	<i>DOF</i>	<i>AKU</i>	<i>AKL</i>	<i>CRG</i>				
<i>70R0</i>	<i>5</i>	<i>R0</i>	<i>(WY)</i>	<i>10</i>		<i>70R0</i>	<i>R0</i>	<i>R0</i>	<i>20</i>
	<i>25</i>	<i>LR</i>	<i>FW</i>	<i>30</i>		<i>CR</i>	<i>A, Y</i>		<i>40</i>
<i>PLA, N</i>	<i>45</i>		<i>H, L, L</i>	<i>30</i>					

25X1C

DATE OF PHOTO	TYPE	QUALITY	CLASS	NO. OF CARDS	SOURCE
<i>Nov 63</i>	<i>7</i>	<i>2</i>	<i>3</i>	<i>5</i>	<i>[REDACTED]</i>

Approved For Release 2000/05/01 : CIA-RDP78-05867A000518810006-1

CLASSIFICATION *Conf* CAPTIONED BY *[Signature]*


PHOTO NO: 1126331 LOT NO: 132666 MAP REFERENCE: C LATITUDE: 00 47 N LONGITUDE: 24 11 E
 COUNTRY: Approved For Release 2000/05/01 : CIA-RDP78-05867A000518810006-1

WAC 909C

AREA NO	SUBJECT	SUBJECT	SUBJECT	SUBJECT	SUBJECT	SUBJECT	SUBJECT	SUBJECT
UG	DOF	DOB	AKL	AKU	CRG			
T	5	R	10	O	15	R	20	O
L	25	K	30	G	35	F	40	R
P	45	L	50	A		N		

25X1C

(1.7.24.28)



DATE OF PHOTO	TYPE	QUALITY	CLASS	NO. OF CARDS	SOURCE
Nov 63		2	3	5	

CLASSIFICATION: Approved For Release 2000/05/01 : CIA-RDP78-05867A000518810006-1

PHOTO NO. 1126387 LOT NO. MAP REFERENCE O LATTITUDE LONGITUDE
 Approved For Release 2000/05/01 : CIA-RDP78-05867A000518810006-1

COUNTRY PROVINCE WAC 959C

AREA NO	SUBJECT	SUBJECT	SUBJECT	SUBJECT	SUBJECT	SUBJECT	SUBJECT	SUBJECT	SUBJECT
UG	DOF	DOB	AKL	AKU	C26				
T O R O	5		10		T O R O	15			20
L K	25	F R	30	N W	(F R A I U)	35			40
P L A N	45		50						

DATE OF PHOTO	TYPE	QUALITY	CLASS	NO. OF CARDS	SOURCE
Nov 63		2	3	5	ILLEGIB [REDACTED]

CLASSIFICATION Approved For Release 2000/05/01 : CIA-RDP78-05867A000518810006-1

RECORD NO. 1126383 LOT NO. 132466 MAP REFERENCE *WAC 909C* LATITUDE *50 00 00 N* LONGITUDE *10 00 00 E*
 COORDINATES *50 00 00 N 10 00 00 E*
 Approved For Release 2000/05/01 : CIA-RDP78-05867A000518810006-1

AREA NO	SUBJECT	SUBJECT	SUBJECT	SUBJECT	SUBJECT	SUBJECT	SUBJECT	SUBJECT
UG	C38	AKL	D4Y					
T O R O	5 R O	(N N)	10	J O	15	P A D H O C	20	
A	25 N A T I V E	30	H O U S E	35	N N W	40		
O F	45 T O R O	50	(F R AIR)					

DATE OF PHOTO *Nov 63* TYPE *8* QUALITY *3* CLASS *3* NO. OF CARDS *3* SOURCE *25X1C*
 Approved For Release 2000/05/01 : CIA-RDP78-05867A000518810006-1
 CLASSIFICATION *Conf* CAPTIONED BY *[Signature]*

PHOTO NO. 1126341 LOT NO. 132nd 66 MAP REFERENCE () LATITUDE 5042N LONGITUDE 341E
 Approved For Release 2000/05/01 : CIA-RDP78-05867A000518810006-1
 COUNTRY PROVINCE WAC 909C

AREA NO	SUBJECT	SUBJECT	SUBJECT	SUBJECT	SUBJECT	SUBJECT	SUBJECT	SUBJECT	SUBJECT
U6	C39	AKL	341						
T O R O	5	R O	(N N)	10	J O	15	P A D	H O C	20
A N A T	25	I V E		30	H O U S E	35		N N W	40
A T	45	T O R O	R O	50	(F R AIR)				

25X1C

DATE OF PHOTO	TYPE	QUALITY	CLASS	NO. OF CARDS	SOURCE
May 63	8	2	3	3	[REDACTED]

Approved For Release 2000/05/01 : CIA-RDP78-05867A000518810006-1
 CLASSIFICATION: Conf CAPTIONED BY: [Signature]

PHOTO NO. 1126345 LOT NO. 2000/05/01 MAP REFERENCE CIA-RDP78-05867A000518810006-1 LATITUDE 7°06'2"E LONGITUDE 70°06'2"E

COUNTRY PROVINCE WAC 909C

AREA NO	SUBJECT	SUBJECT	SUBJECT	SUBJECT	SUBJECT	SUBJECT	SUBJECT	SUBJECT	SUBJECT
UG	DCF	AHL	C 38	AKU					
M A E I	M A	A	(N A)		B A N G O C I				
(S I C)	N A T I V E				H O U S I N G				
[F R A I R			P L A N]						

DATE OF PHOTO	TYPE	QUALITY	CLASS	NO. OF CARDS	SOURCE
Nov 63	P	2	3	4	[REDACTED]

CLASSIFIED Approved For Release 2000/05/01 : CIA-RDP78-05867A000518810006-1

PHOTO NO. 1126336 LOT NO. 132666 MAP REFERENCE WIS LATITUDE 00 57 N LONGITUDE 34 02 E
 COUNTY Approved For Release 2000/05/01 : CIA-RDP78-05867A000518810006-1
 WAC 909C

AREA NO	SUBJECT	SUBJECT	SUBJECT	SUBJECT	SUBJECT	SUBJECT	SUBJECT	SUBJECT	SUBJECT
UG	NOF	AHL	C 3A						
M A Z I	⁵ M A S A		¹⁰ N A			¹⁵ B A N G O C I			²⁰
(S I C)	²⁵ N A T I V E		³⁰ H O U S I N G						⁴⁰
(F R A N C I S C O)	⁴⁵ P L A N		⁵⁰						

(147W) 25X1C

DATE OF PHOTO	TYPE	QUALITY	CLASS	NO. OF CARDS	SOURCE
Nov 63	8	5	3	3	[REDACTED]

CLASSIFIED Approved For Release 2000/05/01 : CIA-RDP78-05867A000518810006-1

PHOTO NO. 1126357 LOT NO. 132666 MAP REFERENCE 5774202E LONGITUDE 2102E
 COORDINATE PROVINCE WAC 909C

Approved For Release 2000/05/01 : CIA-RDP78-05867A000518810006-1

AREA NO	SUBJECT	SUBJECT	SUBJECT	SUBJECT	SUBJECT	SUBJECT	SUBJECT	SUBJECT
UG	10F	AHL	C38					
M A E I	5 M A S A		10 N A			15 B A N G O L		20
(S, C)	25 N A T, U E		30			35 H O U S I N G		40
[L A, A	45		50 P E A, N]					

25X1C

DATE OF PHOTO	TYPE	QUALITY	CLASS	NO. OF CARDS	SOURCE
Nov 63	8	2	3	3	[REDACTED]

Approved For Release 2000/05/01 : CIA-RDP78-05867A000518810006-1

PHOTO NO. 1125346 LOT NO. P22466 MAP REFERENCE 5 LATITUDE 3° 10' N LONGITUDE 31° 00' E
 Approved For Release 2000/05/01 : CIA-RDP78-05867A000518810006-1

COUNTRY UG PROVINCE WAC 907C

AREA NO	SUBJECT	SUBJECT	SUBJECT	SUBJECT	SUBJECT	SUBJECT	SUBJECT	SUBJECT	SUBJECT
<u>UG</u>	<u>DOF</u>	<u>C3A</u>	<u>AKL</u>	<u>DOF</u>					
<u>M B A L</u>	<u>E</u>	<u>(N A)</u>		<u>10</u>	<u>(P L A, W)</u>	<u>15</u>	<u>8</u>	<u>0 F</u>	<u>20</u>
<u>M B A L E</u>			<u>L K</u>	<u>30</u>	<u>G F R</u>	<u>35</u>	<u>W</u>	<u>(F R)</u>	<u>40</u>
<u>A, R]</u>				<u>45</u>					

(1, 7, 4) 25X1C


DATE OF PHOTO	TYPE	QUALITY	CLASS	NO. OF CARDS	SOURCE
<u>Nov 63</u>		<u>2</u>	<u>3</u>	<u>4</u>	

PHOTO NO. 1126389 LOT NO. P132466 MAP REFERENCE WAC 909C LATITUDE 015N LONGITUDE 37E
 COUNTRY Approved For Release 2000/05/01 : CIA-RDP78-05867A000518810006-1

AREA NO	SUBJECT	SUBJECT	SUBJECT	SUBJECT	SUBJECT	SUBJECT	SUBJECT	SUBJECT
UG	C38	ARL						
BUTEBOD	(P	NOB	NW)				BUGW	
ERE	NAT	IVE	H	DO	U	E	E	ER
AIR		F	I	E	L	D		

DATE OF PHOTO	TYPE	QUALITY	CLASS	NO. OF CARDS	SOURCE
Nov 63	1	2	3	2	[REDACTED]

CLASSIFICATION Approved For Release 2000/05/01 : CIA-RDP78-05867A000518810006-1

PHOTO NO. 1126390 LOT NO. 132466 MAP REFERENCE LATITUDE LONGITUDE
 COUNTRY Approved For Release 2000/05/01 : CIA-RDP78-05867A000518810006-1 PROVINCE WAC 909C

AREA NO	SUBJECT	SUBJECT	SUBJECT	SUBJECT	SUBJECT	SUBJECT	SUBJECT	SUBJECT
UG	COPT	ATL	C26	AKU				
BUTEBO		(P	NOB	NW)	15	BUGU	20	
ERE	25	NATIVE	30	HOUSE	35	FE	40	FR
AIR	45	FIELD	50					

* u/i INSTALLATION

7.24/29/5X1C

DATE OF PHOTO	TYPE	QUALITY	CLASS	NO. OF CARDS	SOURCE
Nov 63	8	v	3	4	[REDACTED]

CLASSIFICATION Approved For Release 2000/05/01 : CIA-RDP78-05867A000518810006-1 CAPTIONED BY

PHOTO NO. 1126391 LOT NO. 213116 MAP REFERENCE LATITUDE LONGITUDE
 Approved For Release 2000/05/01 : CIA-RDP78-05867A000518810006-F

COUNTRY PROVINCE WAC 909C

AREA NO	SUBJECT	SUBJECT	SUBJECT	SUBJECT	SUBJECT	SUBJECT	SUBJECT	SUBJECT	SUBJECT
UG	031	AHL							
BUR	5		10			15			20
ER	25		30			35			40
NAIR	45		50						

DATE OF PHOTO	TYPE	QUALITY	CLASS	NO. OF CARDS	SC
Nov 63	8	v	3	v	[REDACTED]

CLASSIFICATION Approved For Release 2000/05/01 : CIA-RDP78-05867A000518810006-1
 CAPTIONED BY

PHOTO NO. 1126392 LOT NO. 132nd Lt MAP REFERENCE NIS LATITUDE 4227N LONGITUDE 33 46 E
 COORDINATES Approved For Release 2000/05/01 : CIA-RDP78-05867A000518810006-1
 WAC 909C

AREA NO	SUBJECT	SUBJECT	SUBJECT	SUBJECT	SUBJECT	SUBJECT	SUBJECT	SUBJECT
UG	DSE	DSE	AKL					
N	G	R	A	5	(N N)	10	E	D
				25	T	R	I	B
				30	A	R	E	A
				45	P	L	A	I
				50	(F	L	D	S)

(1.18.44) 25X1C

DATE OF PHOTO	TYPE	QUALITY	CLASS	NO. OF CARDS	SOURCE
Nov 63	7	2	3	3	[REDACTED]

CLASSIFICATION Approved For Release 2000/05/01 : CIA-RDP78-05867A000518810006-1
 CONF


PHOTO NO. 1126393 LOT NO. *P132nd 4th* MAP REFERENCE *415* LATITUDE *1127N* LONGITUDE *33 46 E*

Approved For Release 2000/05/01 : CIA-RDP78-05867A000518810006-1

COUNTRY PROVINCE *WAC 909C*

AREA NO	SUBJECT	SUBJECT	SUBJECT	SUBJECT	SUBJECT	SUBJECT	SUBJECT	SUBJECT	SUBJECT
<i>UG</i>	<i>Col</i>	<i>Col</i>	<i>Det</i>	<i>Att</i>					
<i>N G O R A</i>	<i>5</i>	<i>(NA)</i>	<i>10</i>	<i>I E 8 0</i>	<i>15</i>	<i>N A 7</i>	<i>20</i>	<i>1</i>	<i>✓</i>
<i>E V I L L</i>	<i>25</i>	<i>A G E</i>	<i>30</i>	<i>[F A</i>	<i>35</i>	<i>A I R]</i>	<i>40</i>	<i>F</i>	
<i>1 E L O 8</i>	<i>45</i>		<i>50</i>						

(1.7.24) 25X1C



DATE OF PHOTO	TYPE	QUALITY	CLASS	NO. OF CARDS	SOURCE OF
<i>Nov 63</i>	<i>8</i>	<i>2</i>	<i>3</i>	<i>4</i>	

Approved For Release 2000/05/01 : CIA-RDP78-05867A000518810006-1

Approved For Release 2000/05/01 : CIA-RDP78-05867A000518810006-1

PHOTO NO. 1126394	LOT NO. P132766	MAP REFERENCE NLS	LATITUDE 0127 N	LONGITUDE 33 46 E
COUNTRY	PROVINCE WAC 909C			

AREA NO	SUBJECT	SUBJECT	SUBJECT	SUBJECT	SUBJECT	SUBJECT	SUBJECT	SUBJECT
UG	CBF	CBF	DEF	AKL				
N G O R A	5	(NR)	10	T E S D	15	N A 7	20	I V
E V I L	25	A G E	30	[F A	35	A I K]	40	F
I E E O	45	8	50					

25X1C


DATE OF PHOTO	TYPE	QUALITY	CLASS	NO. OF CARDS	SOURCE
Nov 63	8	2	3	4	[REDACTED]

Approved For Release 2000/05/01 : CIA-RDP78-05867A000518810006-1

PHOTO NO 1126395 LOT NO *Pisani* MAP REFERENCE *215* LATITUDE *17°N* LONGITUDE *33°46'E*
 Approved For Release 2000/05/01 : CIA-RDP78-05867A000518810006-1
 COUNTRY *UGANDA* PROVINCE *W. C. 909C*

AREA NO	SUBJECT	SUBJECT	SUBJECT	SUBJECT	SUBJECT	SUBJECT	SUBJECT	SUBJECT	SUBJECT						
UG	CBF	CBF	DEF	AKL											
N	G	O	R	A	5	(N.A.)	10	I	E	S	15	N	A	7	20
E	V	I	L	25	A	G	30	[E	35	A	40	I	F	
I	E	L	O	45	50										

(1.7.2011) 25X1C

DATE OF PHOTO	TYPE	QUALITY	CLASS	NO. OF CARDS	SOURCE
Nov 63	8	2	3	4	

CLASSIFICATION Approved For Release 2000/05/01 : CIA-RDP78-05867A000518810006-1

PHOTO NO. 1126386 LOT NO. P1320666 MAP REFERENCE LATITUDE LONGITUDE
 Approved For Release 2000/05/01 : CIA-RDP78-05867A000518810006-F

COUNTRY PROVINCE WAZ 909C

AREA NO	SUBJECT	SUBJECT	SUBJECT	SUBJECT	SUBJECT	SUBJECT	SUBJECT	SUBJECT
UG	DOF	AHL	CBY	C3Y				
N 6	O R A	(N/A)	10	T E S T	15	N A T I V	20	
H	V I L L	A G E	30	F E R	35	A I R	40	F I
E L	D O F	A C A	50	W J				

DATE OF PHOTO	TYPE	QUALITY	CLAS	NO. OF CARDS	SOURCE
Mar 63	S L	3	4		[REDACTED]

CLASSIFICATION Approved For Release 2000/05/01 : CIA-RDP78-05867A000518810006-1

PHOTO NO. 1126337 LOT NO. *P132016* MAP REFERENCE *1115* LATITUDE *0* LONGITUDE *33006 E*

COUNTRY *UGANDA* PROVINCE *WAC 909 C*

AREA NO	SUBJECT	SUBJECT	SUBJECT	SUBJECT	SUBJECT	SUBJECT	SUBJECT	SUBJECT	SUBJECT							
UG	DOF	AMH	CBT	C3V												
N	G	O	R	A	5	(N.A)	10	T	E	S	O	15	N	A	T	20
E	V	I	L	L	25	A	G	E	30	F	E	A	A	I	R	40
F	L	D	S		45	P	L	A	50							

DATE OF PHOTO	TYPE	QUALITY	CLASS	NO. OF CARDS	SOURCE
<i>Nov 63</i>	<i>8</i>	<i>L</i>	<i>3</i>	<i>4</i>	<i>25X1C</i> <i>(1.7.24)</i>

CLASSIFICATION *Conf* Approved For Release 2000/05/01 : CIA-RDP78-05867A000518810006-1