

PHOTO NO.	1126499	LOT NO.	P137 66	MAP	78-05867A	LONGITUDE	30 28 E
COUNTRY				PROVINCE	WAC 909 D		
AREA NO	CX	SUBJECT	DOD	SUBJECT	D36	SUBJECT	CA3
	5	SUBJECT	DOD	SUBJECT	RIVER	SUBJECT	15 AIR
	10	SUBJECT		SUBJECT	RIVER	SUBJECT	35 HILLY
	25	SUBJECT	F	SUBJECT	VALLEY	SUBJECT	40
	45	SUBJECT	RIVER	SUBJECT	UGANDA BORDER	SUBJECT	

25X1C



DATE OF PHOTO	TYPE	QUALITY	CLASS	NO. OF CARDS	SOURCE
Nov 63	R	R	3		
CAPTIONED BY					

PHOTO ANALYSIS REPORT

Approved For Release 2000/05/01 : CIA-RDP78-05867A000518810009-8

PHOTO NO: 1126500

MAP REFERENCE: WAC 909D

LATITUDE: 0048N

LONGITUDE: 3014E

COUNTRY: UG

AREA NO	SUBJECT	SUBJECT	SUBJECT	SUBJECT	SUBJECT	SUBJECT	SUBJECT	SUBJECT
UG	50F	441						
N	5	10	15	20				
Y	U	O	K	O	M	A	P	R
A	B						O	B
B	25	30	35	40				
E	M	L	I	K	I	R	I	V
F								
	45	50						
N	E	O	F	T	O	W	N	(FR AIR)

DATE OF PHOTO: Mar 63

TYPE: 7

QUALITY: 2

CLASS: 3

NO. OF CARDS: 2

SOURCE OF: [REDACTED]

25X1C

Approved For Release 2000/05/01 : CIA-RDP78-05867A000518810009-8

CLASSIFICATION: Conf

PHOTO ANALYSIS REPORT

Approved For Release 2000/05/01

CIA-RDP78-05867A000518810009-8

PHOTO NO. 1126501

LONGITUDE 3014E

AREA NO	SUBJECT	SUBJECT	SUBJECT	SUBJECT	SUBJECT	SUBJECT	SUBJECT	SUBJECT
UG	30F	30F						
	5		10		15		20	
N Y A B U	8	O K O M A		P R O B		N A		
	25		30		35		40	
E M L		I K I		R I V E R		P L A T N		
	45		50					
T N E		O F		T O W N		[FR AIR]		

PROVINCE WAC 909D

25X1C

DATE OF PHOTO	TYPE	QUALITY	CLASS	NO. OF CARDS	SOURCE
13	7	2	3	2	[REDACTED]

Approved For Release 2000/05/01 : CIA-RDP78-05867A000518810009-8

CLASSIFICATION

Conf

PHOTO ANALYSIS REPORT

Approved For Release 2000/05/01 : CIA-RDP78-05867A000518810009-8

PHOTO NO. 1126502 LOT NO. 20049561 MAP REFERENCE 7655 LATITUDE 0° 48' N LONGITUDE 70° 14' E

COUNTRY PROVINCE WAC 909 D

AREA NO	SUBJECT	SUBJECT	SUBJECT	SUBJECT	SUBJECT	SUBJECT	SUBJECT	SUBJECT
UG	DOF	DOJ						
N	5	U S	10	OK	MA	(N A)	15	E D C A
R	25	P M E N T	30	8	O F	T O W N	35	T W
	45	O F F O R T	50	P O R T A L	P R O D U C T I O N S			

DATE OF PHOTO TYPE QUALITY CLASS NO. OF CARDS SOURCE

Nov 63 7 2 3 2

Approved For Release 2000/05/01 : CIA-RDP78-05867A000518810009-8

FORM NO. 1 74 USE PREVIOUS EDITIONS PHOTO ANALYSIS REPORT

Approved For Release 2000/05/01 : CIA-RDP78-05867A000518810009-8

PHOTO NO. 1126503

MAP REFERENCE: 1324 66

LATITUDE: 9° 45' N
LONGITUDE: 30 14 E

COUNTRY	AREA NO	SUBJECT	SUBJECT	SUBJECT	SUBJECT	SUBJECT	SUBJECT	SUBJECT	SUBJECT
	UG	DOF	DOD						
	N Y A B	5 U S	0 K	10 M A	(N A)	15		E D C A	20
	R P M	25 N T	8	30 O F	T O W N	35			40 W
		45 F O R T		50 P O R T A L					

25X1C



DATE OF PHOTO	TYPE	QUALITY	CLASS	NO. OF CARDS	SOURCE
Nov 63	8	2	3	2	

Approved For Release 2000/05/01 : CIA-RDP78-05867A000518810009-8

PHOTO ANALYSIS REPORT

Approved For Release 2000/05/01 : CIA-RDP78-05867A000518810009-8

PHOTO NO. 1126504

MAP REFERENCE: *134 UG*

LATITUDE: *0 30 17 N*

LONGITUDE: *30 17 E*

AREA NO	SUBJECT	SUBJECT	SUBJECT	SUBJECT	SUBJECT	SUBJECT	SUBJECT	SUBJECT	SUBJECT
<i>UG</i>	<i>C38</i>	<i>AKU</i>	<i>AHL</i>	<i>DOF</i>	<i>D48</i>				
<i>F O R T</i>	<i>5</i>	<i>P O R T</i>	<i>10</i>	<i>A L</i>	<i>H</i>	<i>15</i>	<i>u</i>	<i>f</i>	<i>E</i>
<i>P L A</i>	<i>25</i>	<i>N</i>	<i>30</i>	<i>F L D</i>	<i>5</i>	<i>35</i>	<i>R D</i>	<i>8</i>	<i>F R</i>
<i>A I R</i>	<i>45</i>	<i>W O O</i>	<i>50</i>	<i>D S</i>					

PROVINCE: *WAR 909D*

(1.7.18.24.25) X1C



DATE OF PHOTO	TYPE	QUALITY	CLASS	NO. OF CARDS	SOURCE
<i>Nov 63</i>	<i>8</i>	<i>2</i>	<i>3</i>	<i>5</i>	

Approved For Release 2000/05/01 : CIA-RDP78-05867A000518810009-8

PHOTO ANALYSIS REPORT

Release 2000/05/01 CIA-RDP78-05867A000518810009-8

PHOTO NO.		1126505		LOT NO.		P13466		PROVINCE		WAC 909D		LATITUDE		4° 17' N		LONGITUDE		7017 E	
COUNTRY		UG		SUBJECT		C38		SUBJECT		AKU		SUBJECT		AKL		SUBJECT		DOF	
AREA NO.		5		SUBJECT		PORT		SUBJECT		AL		SUBJECT		D48		SUBJECT		15	
F O R T		5		SUBJECT		PORT		SUBJECT		AL		SUBJECT		D48		SUBJECT		15	
P L A N		25		SUBJECT		FLD		SUBJECT		R D		SUBJECT		R D		SUBJECT		35	
A I K		45		SUBJECT		W O O D		SUBJECT		E J		SUBJECT		R D		SUBJECT		40	
DATE OF PHOTO		1/3/82		TYPE		8		QUALITY		2		CLASS		3		NO. OF CARDS		5	
CLASSIFICATION		Conf		SOURCE		[REDACTED]		DATE		1.7.18.24		SOURCE		25XTC		[REDACTED]		[REDACTED]	

Approved for Release 2000/05/01 : CIA-RDP78-05867A000518810009-8

PHOTO ANALYSIS REPORT

Approved For Release 2000/05/01 : CIA-RDP78-05867A000518840009-8

PHOTO NO. 1126536

MAP REFERENCE

LATITUDE

LONGITUDE 3017E

COUNTRY

PROVINCE WAC 9091

AREA NO	SUBJECT	SUBJECT	SUBJECT	SUBJECT	SUBJECT	SUBJECT	SUBJECT	SUBJECT
116	C31	AKL	DOF	AKU	(NA)	15	[H o u s	20
F O R T	5	P O R T A L	10			35	A I R	40
E X	25	F I E L D	30					P
L A I N	45	AKL	50	S E			OF FORT PORTAL	

DATE OF PHOTO

TYPE

QUALITY

CLASS

NO. OF CARDS

SOURCE OF

1.7.18.24.28

25X1C

Approved For Release 2000/05/01 : CIA-RDP78-05867A000518840009-8

FORM NO. 174 USE PREVIOUS EDITIONS

PHOTO ANALYSIS REPORT

GPC 871-253

Approved for Release 2000/05/01 : CIA-RDP78-05867A000518810009-8

PHOTO NO. 1126577

LOT NO. P132466

MAP REFERENCE

LATITUDE 9° 40' N

LONGITUDE 30 17 E

COUNTRY

AREA NO. UG

PROVINCE WAC 909D

SUBJECT	SUBJECT	SUBJECT	SUBJECT	SUBJECT	SUBJECT	SUBJECT	SUBJECT
C34	AKU	BOF	AKU				
5	P	O	R	T	A	L	(NW)
25	F	I	E	L	D	S	FR
45	L	A	I	N	S	E	of Fort PORTAL.

25X1C

(1.7.18.24.24)



DATE OF PHOTO	TYPE	QUALITY	CLASS	NO. OF CARDS	SOURCE OF
7/3	7	2	3	4	

Approved for Release 2000/05/01 : CIA-RDP78-05867A000518810009-8

CLASSIFICATION

PHOTO ANALYSIS REPORT

Release 2000/05/01
 LOT NO. P132466
 MAP REFERENCE
 LATITUDE 40 N
 LONGITUDE 80 W
 CIA-RDP78-05867A000518810009-8

PHOTO NO	COUNTRY	AREA NO	PROVINCE	SUBJECT	SUBJECT	SUBJECT	SUBJECT	SUBJECT	SUBJECT	SUBJECT	SUBJECT	
1126508		116	WAC 909D	C31	AKL							
				5	P	O	R	T	A	L	20	
				10					(NA)	15	11048	
				25	F	I	E	L	D	S	40	
				30					FR	A	R	
				45	E	O	F	F	O	R	T	
				50					P	O	R	T

25X1C

DATE OF PHOTO	TYPE	QUALITY	CLASS	NO. OF CARDS	SOURCE
Nov 3	8	2	3	2	(7.24)

Approved for Release 2000/05/01 : CIA-RDP78-05867A000518810009-8

CLASSIFICATION

PHOTO ANALYSIS REPORT

Case 2000/05/01: CIA-RDP78-05867A000518810009-8

PHOTO NO. 1126539

LOT NO. P1346

PROVINCE WAC 909D

LATITUDE 0° 28' N

LONGITUDE 30 12 E

AREA NO	SUBJECT	SUBJECT	SUBJECT	SUBJECT	SUBJECT	SUBJECT	SUBJECT
UG	DOB	333	048				
KABALE		(P R O B)					
ERE LAKE		FER					
		W O O D B					

25X1C

DATE OF PHOTO	TYPE	QUALITY	CLASS	NO. OF CARDS	SOURCE
Mar 63	8	2	3	2	[REDACTED]

Approved For Release 2000/05/01: CIA-RDP78-05867A000518810009-8

CONF

PHOTO ANALYSIS REPORT

GPO 871-555

Approved For Release 2000/05/01 : CIA-RDP78-05867A000518810009-8

PHOTO NO.	1126510	LOT NO.	P1324 66	MAP REFERENCE	WAC 919D	LATITUDE		LONGITUDE	3005E											
COUNTRY		PROVINCE																		
AREA NO.	UG	SUBJECT	DOF	SUBJECT	JOD	SUBJECT	S4V	SUBJECT	MHL	SUBJECT	C38	SUBJECT		SUBJECT		SUBJECT		SUBJECT		
		5	E		(N/N)	10			PLANE	15										
		25	LK	G	F	R			PLANE	35										
		45	OAC	H	N	G			AIRPORT											

25X1C

DATE OF PHOTO	13 7	TYPE	2	CLASS	3	NO. OF CARDS	5	SOURCE	[REDACTED]
Approved For Release 2000/05/01 : CIA-RDP78-05867A000518810009-8									

PHOTO ANALYSIS REPORT


REF ID: A6665188
 PHOTO NO. 1126511
 LOT NO. P132466
 REFERENCE: 2000/05/04
 CIA-RDP78-05867A000518810009-8
 LATITUDE 09° 19' N
 LONGITUDE 30° 05' E

COUNTRY	PROVINCE	SUBJECT	SUBJECT	SUBJECT	SUBJECT	SUBJECT	SUBJECT	SUBJECT
UG		DOF	C28	AKL	AKU			
KASE			(W)					
HUB								
LANE								

FIELD APPROACHING AIRPORT

25X1C

(17.24.78)



DATE OF PHOTO	TYPE	QUALITY	CLASS	NO. OF CARDS	SOURCE
6/3		2	3	4	

Approved For Release 2000/05/01 : CIA-RDP78-05867A000518810009-8

CLASSIFICATION

PHOTO ANALYSIS REPORT

Approved For Release 2000/05/01 : CIA-RDP78-05867A000518810009-8

PHOTO NO. 1126512
LATITUDE 3005E
LONGITUDE 3005E
MAP REFERENCE
PROVINCE WAC 959D

AREA NO	SUBJECT	SUBJECT	SUBJECT	SUBJECT	SUBJECT	SUBJECT	SUBJECT	SUBJECT
UG	DOF	C31	PHL	AKU	DOD			
K A S E	5		10		15			20
L D B	25							40
P A E	45							

DATE OF PHOTO	TYPE	QUALITY	CLASS	NO. OF CARDS	SOURCE
Nov 63	✓	2	3	5	[REDACTED]


PHOTO ANALYSIS REPORT

Approved For Release 2000/05/01 : CIA-RDP78-05867A000518810009-8

Case 2000/05/01: CIA-RDP78-05867A000518810009-8

PHOTO NO. 1126513		LOT NO. P132466		PROVINCE WAC		LATITUDE 959D		LONGITUDE 3005E	
COUNTRY	AREA NO. UG	SUBJECT DEF	SUBJECT C38	SUBJECT MHL	SUBJECT AKU	SUBJECT SH	SUBJECT O U	SUBJECT S E	SUBJECT S E
	K	A	I	E	E	W	A		
	L	D	S						
	A	N	E						

25X1C

(1.7.W.21) 

DATE OF PHOTO	TYPE	QUALITY	CLASS	NO. OF CARDS	SOURCE
6/3			3	4	

Approved For Release 2000/05/01: CIA-RDP78-05867A000518810009-8

PHOTO ANALYSIS REPORT

GPO 871-265

Release 2000/05/01: CIA-RDP78-05867A000518810009-8

PHOTO NO.	1126574			LOT NO.	P1346			PROVINCE	WAC 909D			LATITUDE	7° 30' N			LONGITUDE	30° 12' E		
COUNTRY	UG			SUBJECT	D33			SUBJECT	DCT			SUBJECT	DOD			SUBJECT	H O R E		
AREA NO.	UG			SUBJECT	G E O R G E			SUBJECT	S ' L Y			SUBJECT	N			SUBJECT			
	L A K E			5				10				15				20			
	L K G			25				30				35				40			
				45				50											
DATE OF PHOTO	Nov 13			TYPE	3			QUALITY	✓			CLASS	3			NO. OF CARDS	3		
CLASSIFICATION	Conf																		

Approved For Release 2000/05/01: CIA-RDP78-05867A000518810009-8

PHOTO ANALYSIS REPORT

Release 2000/05/01 : CIA-RDP78-05867A000518810009-8

PHOTO NO.	1126515	MAP REFERENCE	WAC 933B	LATITUDE	10028	LONGITUDE	3008E
COUNTRY	UG	PROVINCE	DOF	SUBJECT	DOF	SUBJECT	DOF
AREA NO.	UG	SUBJECT	DOF	SUBJECT	DOF	SUBJECT	DOF
	K A S E N	Y I	(N A)	10	L A K E	15	G E O
	R G E	H O R E	30	J U S T	35	N	O F
	K A Z I N G A	C H A N N E L	50				

25X1C

(1.7.49) [Redacted]

DATE OF PHOTO	TYPE	QUALITY	CLASS	NO. OF CARDS	SOURCE
Nov 63	2	2	3	3	[Redacted]


Approved For Release 2000/05/01 : CIA-RDP78-05867A000518810009-8

CLASSIFICATION

PHOTO ANALYSIS REPORT

PHOTO NO. 1126517
 LOT NO. P132466
 REFERENCE 2000/05/01
 LATITUDE 0° 14' 8"
 LONGITUDE 30° 06' E
 CIA REF ID: A000518810009-8

AREA NO	SUBJECT	PROVINCE	SUBJECT	SUBJECT	SUBJECT	SUBJECT	SUBJECT	SUBJECT
UG	DOF		WAC 933B					
KACHWA	AMBA							
FR	AIN							
DOF	KAZINGA							

25X1C


DATE OF PHOTO	TYPE	QUALITY	CLASS	NO. OF CARDS	SOURCE
7/6/02			3	1	

Approved For Release 2000/05/01 : CIA-RDP78-05867A000518810009-8

PHOTO ANALYSIS REPORT

2000/05/01 CIA-RDP78-05867A000516810009-8

LOT NO. P132466

PROVINCE WAC 933B

PHOTO NO. 1126578

COUNTRY

AREA NO. UG

LATITUDE 10 14 8

LONGITUDE 30 06 E

SUBJECT	SUBJECT	SUBJECT	SUBJECT	SUBJECT	SUBJECT	SUBJECT	SUBJECT
10	15	20	25	30	35	40	45
W A M B A	(L A K E				P T		
F R A I R							
P T - B E R I T E							

SEE CIA

DATE OF PHOTO

TYPE

QUALITY

CLASS

NO. OF CARDS

SOURCE OF

1.29

25X1C

Approved For Release 2000/05/01 : CIA-RDP78-05867A000516810009-8

CLASSIFICATION

PHOTO ANALYSIS REPORT

GPO 871-285

Case 2000/05/01 MAP REFERENCE CIA-RDP78-05867A000516870009-8

PHOTO NO. 112519
 LOT NO. P132466
 PROVINCE WAC 933B
 LATITUDE 10 14 8
 LONGITUDE 30 06 E

AREA NO	SUBJECT	SUBJECT	SUBJECT	SUBJECT	SUBJECT	SUBJECT	SUBJECT	SUBJECT
UG	DWB	D33						
K	A	C	H	W	A	M	B	A
H	L	C	S	F	K	A	R	
F	2	P	T	B	E	R	I	T

SEE CIA

25X1C



DATE OF PHOTO	TYPE	QUALITY	CLASS	NO. OF CARDS	SOURCE OF
1/3	7	2	3	2	

Approved For Release 2000/05/01 : CIA-RDP78-05867A000516870009-8

CLASSIFICATION

PHOTO ANALYSIS REPORT

Approved For Release 2000/05/01

CIA-RDP78-05867A000518810009-8

LONGITUDE 3006 E

PHOTO NO. 1126522

POST NO. P15466

REF ID: A78117

COUNTRY

PROVINCE WAC 933B

AREA NO UG

SUBJECT D4V DOB

5	K	1	C	H	W	A	M	B	A	10	(N/A)	15	F	O	R	E	S	7
25	F	R	A	I	A	N	O	F	K	35	1	C	H	W	A	M		40
45	B	A			E	I	L	L	S	50								

25X1C

(1.29)



DATE OF PHOTO

TYPE 7

QUALITY 2

CLASS 3

NO. OF COPIES 2

SOURCE OF

Nov 63

CAPTIONED BY

Approved For Release 2000/05/01

CIA-RDP78-05867A000518810009-8

PHOTO NO. 12652 LOT NO. P17316 MAP REFERENCE WAC 933B LATITUDE 30 11 E LONGITUDE 30 11 E
 Approved For Release 2008/05/01 : CIA-RDP78-05867A000518810009-8

COUNTRY UG PROVINCE WAC 933B

AREA NO	SUBJECT	SUBJECT	SUBJECT	SUBJECT	SUBJECT	SUBJECT	SUBJECT	SUBJECT
<u>UG</u>	<u>DOB</u>	<u>AHL</u>	<u>C3B</u>					
<u>B. U.S.</u>	<u>5 HENYI</u>		<u>10 NR</u>		<u>15 H</u>	<u>15 LL</u>		<u>20</u>
<u>F. I. E. L. D. S.</u>	<u>25</u>		<u>30 H</u>	<u>30 U. S. E. S.</u>	<u>35</u>	<u>35 F. R. A. I.</u>		<u>40</u>
<u>A]</u>	<u>45 6-8</u>	<u>45</u>	<u>50 M. I. C. E. S.</u>			<u>50 N. OF BUSHENYI.</u>		

DATE OF PHOTO	TYPE	QUALITY	CLASS	NO. OF CARDS	SOURCE
<u>Nov 63</u>	<u>8</u>	<u>2</u>	<u>3</u>	<u>3</u>	<u>25X1C</u>

CLASSIFICATION Conf CAPTIONED BY AR
 Approved For Release 2008/05/01 : CIA-RDP78-05867A000518810009-8

PHOTO NO. 1126525
 Approved For Release 2000/05/01 : CIA-RDP78-05867A000518810009-8
 MAP REFERENCE 1124
 LATITUDE 32° 30' E
 LONGITUDE 30 11 E

COUNTRY UG
 PROVINCE WAC 933B

AREA NO	SUBJECT	SUBJECT	SUBJECT	SUBJECT	SUBJECT	SUBJECT	SUBJECT	SUBJECT	SUBJECT
UG	DOB	AKL	C38						20
B	5	1	NR						40
F	25	5	NR						
R	45	5	NR						

6-8 miles N of BUSHENYI.


DATE OF PHOTO	TYPE	QUALITY	CLASS	NO. OF CARDS	SOURCE
Nov 63	8	2	3	3	[REDACTED]

CLASSIFICATION Approved For Release 2000/05/01 : CIA-RDP78-05867A000518810009-8
 CAPTIONED BY [REDACTED]

Release 2000/05/01 : CIA-RDP78-05867A000518810009-8

PHOTO NO.	1126526	LOT NO.	1324	PROVINCE	WAC 933B	LATITUDE	32	LONGITUDE	30 11 E
COUNTRY		SUBJECT	DOB	SUBJECT	AHL	SUBJECT	C3B	SUBJECT	
AREA NO.	UG	SUBJECT		SUBJECT		SUBJECT		SUBJECT	
		5		10		15		20	
		25		30		35		40	
		45		50					

25X1C



DATE OF PHOTO	TYPE	QUALITY	CLASS	NO. OF CARDS	SOURCE
Nov 63	8	2	3	3	

Approved For Release 2000/05/01 : CIA-RDP78-05867A000518810009-8

CLASSIFICATION

PHOTO ANALYSIS REPORT

FORM NO. 174
1 Jun 56

PHOTO NO. 1126527
APPROVED FOR RELEASE 2000/05/01 : CIA-RDP78-05867A000518810009-8
MAP REFERENCE WAC 933B
LATITUDE 30 39 E
LONGITUDE 30 39 E

COUNTRY
PROVINCE WAC 933B

AREA NO	SUBJECT	SUBJECT	SUBJECT	SUBJECT	SUBJECT	SUBJECT	SUBJECT	SUBJECT
UG	DOF	C31	AHL	AKU				
M B A R A R A	5	(NR)			15			20
L D S	25	H O U S E S			35			40
1 R	45	W O F						
			M B A R A R A					

25X1C

(1.7.24.48) [Redacted]

DATE OF PHOTO	TYPE	QUALITY	CLASS	NO. OF CARDS	SOURCE
Nov 63	7	2	3	4	[Redacted]

APPROVED FOR RELEASE 2000/05/01 : CIA-RDP78-05867A000518810009-8

Jan 56

PHOTO NO. 1126528
 LOT NO. P132466
 REFERENCE: 2000705/01: CIA-RDP78-05867A000518810009-8
 LATITUDE 93378
 LONGITUDE 3039E

COUNTRY	AREA NO	SUBJECT	SUBJECT	SUBJECT	SUBJECT	SUBJECT	SUBJECT	SUBJECT
UG		C38	AH3	DOE				
M B A R A R A				(NR)				
U S E			F R					
A R A R A								

WAC 933B
 W A T I V E
 W O F M B

25X1C

(1.7.4)



DATE OF PHOTO	TYPE	QUALITY	CLASS	NO. OF CARDS	SOURCE
		2	3	3	

Approved For Release 2000/05/01 : CIA-RDP78-05867A000518810009-8

CLASSIFICATION

PHOTO ANALYSIS REPORT

PHOTO NO. 1126529
 LOT NO. P132466
 REFERENCE: 00/05/01: CIA-RDP78-05867A000518810009-8
 LATITUDE 338
 LONGITUDE 30 39 E

COUNTRY	AREA NO	SUBJECT	SUBJECT	SUBJECT	SUBJECT	SUBJECT	SUBJECT	SUBJECT
UG		5	10	15	20			
M B A		25	30	35	40			
O U S E		45	50					
R A R A								

WAC 933B

25X1C



DATE OF PHOTO	TYPE	QUALITY	CLASS	NO. OF CARDS	SOURCE
Nov 63	8	2	3	2	(1.7)

Approved For Release 2000/05/01 : CIA-RDP78-05867A000518810009-8

PHOTO ANALYSIS REPORT

Case 2000/05/01 CIA-RDP78-05867A000518810009-8

PHOTO NO. 11265.30 LOT NO. P132466 PROVINCE WAC 933B LATITUDE 30 39E LONGITUDE

COUNTRY	AREA NO	SUBJECT	SUBJECT	SUBJECT	SUBJECT	SUBJECT	SUBJECT	SUBJECT	SUBJECT
	UG	DOF	AN3						
	BARARA	5	AR A	10					
	ATTL	25	E	HERD	30				
	WNW	45	OF	MB	50				
				ARARA					

25X1C

(11, 24) [Redacted]

DATE OF PHOTO	TYPE	QUALITY	CLASS	NO. OF CARDS	SOURCE
Nov 63	7	2	3	2	

Approved For Release 2000/05/01 : CIA-RDP78-05867A000518810009-8


CLASSIFICATION

PHOTO ANALYSIS REPORT

Release 2000/05/01 : CIA-RDP78-05867A000516810009-8

PHOTO NO.	1126531				LOT NO.	P132406				LATITUDE	30 39 E			
COUNTRY					PROVINCE	WAC 933B				SUBJECT				
AREA NO.	UG				SUBJECT	DOF AH3				SUBJECT				
	M B A R A R A				SUBJECT	N R I				SUBJECT	A N K O L E C			
	A T T L E				SUBJECT	H E R D				SUBJECT	B - S M I C E V			
	W N W				SUBJECT	M B A R A R A				SUBJECT				

DATE OF PHOTO	TYPE	QUALITY	CLASS	NO. OF CARDS	SOURCE
Nov 13	8	2	3	2	

25X1C


Approved For Release 2000/05/01 : CIA-RDP78-05867A000516810009-8

PHOTO ANALYSIS REPORT

Release 2000/05/01 MAP REFERENCE

CIA-RDP78-05867A000518810009-8

LONGITUDE 3039 E

PROVINCE WAC 933 B

PHOTO NO. 1126532

LOT NO. P1324 66

AREA NO	SUBJECT	SUBJECT	SUBJECT	SUBJECT	SUBJECT	SUBJECT	SUBJECT	SUBJECT
UG	AKS	C26						
M B	AR	AR	A					
L D	G B	ER	LAND					
E								

25X10

DATE OF PHOTO	TYPE	QUALITY	CLASS	NO. OF CARDS	SOURCE OF
Nov 7 73	7	2	3	2	[REDACTED]

APPROVED FOR RELEASE 2000/05/01 : CIA-RDP78-05867A000518810009-8

CLASSIFICATION Conf

PHOTO ANALYSIS REPORT

GPC 871-285

Release 2000/05/01 : CIA-RDP78-05867A000518810009-8

PHOTO NO. 1126533

LOT NO. P13rd 66

PROVINCE WAC 933B

LATITUDE 37° 37' S

LONGITUDE 3039 E

COUNTRY	AREA NO	SUBJECT	SUBJECT	SUBJECT	SUBJECT	SUBJECT	SUBJECT	SUBJECT	SUBJECT
UG	C68	C26	C6B	DOB					
M B A R A R A									
T O W N									
S T A N E T I N G									

DATE OF PHOTO

TYPE

QUALITY

CLASS

NO. OF CARDS

SOURCE OF

25X1C

(1.6.7)

Approved For Release 2000/05/01 : CIA-RDP78-05867A000518810009-8

CLASSIFICATION

PHOTO ANALYSIS REPORT

Case 2000/05/01 WFO CIA-RDP78-05867A000548810009-8

PHOTO NO. 1126534

LOT NO. P13rd 66

PROVINCE WAC 933B

LATITUDE 37° 30' 30" E

LONGITUDE 303° E

AREA NO	SUBJECT	SUBJECT	SUBJECT	SUBJECT	SUBJECT	SUBJECT	SUBJECT	SUBJECT	SUBJECT
UG	C68	C26	CoB	DOB					
M B A R	A R A		A	R					
T O W N	B C D								
S T R E E T									

DATE OF PHOTO

TYPE

QUALITY

CLASS

NO. OF CARDS

SOURCE OF

25X1C

(1.6.7)

Approved For Release 2000/05/01 : CIA-RDP78-05867A000548810009-8

CLASSIFICATION

PHOTO ANALYSIS REPORT

GPC 871-265

2000/05/01 REFERENCE: CIA-RDP78-05867A000518810009-8

PHOTO NO. 1126535

LOT NO. P132466

LATITUDE 37°

LONGITUDE 3039 E

COUNTRY	AREA NO	SUBJECT	SUBJECT	SUBJECT	SUBJECT	SUBJECT	SUBJECT	SUBJECT
UG	DOB	AKL	C38					
M B A R	A R	A	(NR)		A	R	U	I E W
O F	H	AK	L S		F	I E	L D	S
M E]	S E	O F			M B	ARARA,	TWSS	BIRERE.

25XTC

(1.7.24)

DATE OF PHOTO	TYPE	QUALITY	CLASS	NO. OF CARDS	SOURCE OF
Nov 6	7	2	3	3	

Approved For Release 2000/05/01 : CIA-RDP78-05867A000518810009-8

CONF

PHOTO ANALYSIS REPORT

GPC 871-285


FORM NO. 174 USE PREVIOUS EDITION
1 Jun 56

Approved For Release 2000/05/01 : CIA-RDP78-05867A000518840009-8

PHOTO NO: 11265.46
 MAP REFERENCE: P1324 60
 LATITUDE: 3033 S
 LONGITUDE: 3039 E

COUNTRY	AREA NO	SUBJECT	SUBJECT	SUBJECT	SUBJECT	SUBJECT	SUBJECT	SUBJECT	SUBJECT
	UG	DOB	AHL	C38					
	M B A R	5	A R A	(N R)	10		FA I R	15	V I E W
		25	H I L L		30		F I E L D	35	H O
	M E	45	S E	O F	50		M B A R A R A,		T W O B I R E R E.

25X1C



DATE OF PHOTO	TYPE	QUALITY	CLASS	NO. OF CARDS	SOURCE C
Nov 63	7	2	3	3	

Approved For Release 2000/05/01 : CIA-RDP78-05867A000518840009-8

CLASSIFICATION: Conf

PHOTO ANALYSIS REPORT

05707
PHOTO NO: 1126537
LOT NO: P1324 66
LONGITUDE: 20 39 E

CIA-RDP78-05867A000518810009-8
MAP REFERENCE: C
LATITUDE: WAC 933B

COUNTRY	AREA NO	SUBJECT	SUBJECT	SUBJECT	SUBJECT	SUBJECT	SUBJECT
UG	M B A R	D 5 B	A H L	C 3 8			
		5	A R A	(N R)			15
		25	H I L L S			F I L E L D	40
		45	S E				
		50					

DATE OF PHOTO: 1.7.24
TYPE: 3
QUALITY: 3
CLASS: 3
NO. OF CARDS: 3
SOURCE OF INFO: [REDACTED] 25X1C

Approved For Release 2000/05/01 : CIA-RDP78-05867A000518810009-8

CONFIDENTIAL

ANALYSIS REPORT

Approved For Release 2000/05/01 : CIA-RDP78-05867A000518810009-8
 MAP REFERENCE: WAC 933B
 LATITUDE: 00458
 LONGITUDE: 3071

COUNTRY	AREA NO	SUBJECT	SUBJECT	SUBJECT	SUBJECT	SUBJECT	SUBJECT	SUBJECT
UG	DOB	AKU	ML	10	20	30	40	50
AY	AZA	FR	AI	15	25	35	45	55
Y	AZA							

Approved For Release 2000/05/01 : CIA-RDP78-05867A000518810009-8
 DATE OF PHOTO: 1/24/78
 TYPE: 2
 QUALITY: 7
 CLASS: 3
 NO. OF CARDS: 3
 SOURCE: [REDACTED]

CAPTIONED BY: [REDACTED]

25X1C

GPO 871-265

1 Jan 56

Release 2000/05/01 : CIA-RDP78-05867A000518810009-8

PHOTO NO. 1126540
 LOT NO. P132466
 PROVINCE WAC 933B
 LATITUDE
 LONGITUDE 3047E

COUNTRY	AREA NO	SUBJECT	SUBJECT	SUBJECT	SUBJECT	SUBJECT	SUBJECT	SUBJECT	SUBJECT
	UG	DOB	AKU	AML					
	G A Y A	Z A							
	S								
	Y A Z A								

25X1C

(1.2478)

DATE OF PHOTO	TYPE	QUALITY	CLASS	NO. OF CARDS	SOURCE
Nov 63	3	2	3	3	

Approved For Release 2000/05/01 : CIA-RDP78-05867A000518810009-8

CONF

PHOTO ANALYSIS REPORT

GFC 871-285

PHOTO NO. 1126541
 LOT NO. P13246
 REFERENCE: 2000/05/01
 ID: CIA-RDP78-05867A000518810009-8
 LATITUDE 45
 LONGITUDE 3047E

COUNTRY	AREA NO	SUBJECT	SUBJECT	SUBJECT	SUBJECT	SUBJECT	SUBJECT	SUBJECT	SUBJECT
	UG	JOB	AKU	AKL					
	GA	YA	ZA						

DATE OF PHOTO: 6/3/77
 TYPE: 7
 QUALITY: 2
 CLASS: 3
 NO. OF CARDS: 3
 SOURCE: 25X1C
 [REDACTED]

Approved For Release 2000/05/01 : CIA-RDP78-05867A000518810009-8

PHOTO ANALYSIS REPORT

FORM 174
1 Jan 56

Release 2000/05/01

CIA-RDP78-05867A000518810009-8

LATITUDE

LONGITUDE

3053 E

PHOTO NO. 1126542

LOT NO. P174.6

PROVINCE WAC 933B

COUNTRY	AREA NO	SUBJECT	SUBJECT	SUBJECT	SUBJECT	SUBJECT	SUBJECT	SUBJECT
	UG	DOF	D33					
	LAKES	5	NAKI	10	VALI	15	FA-N	20
	VIEW	25	OF	30	PLAIN	35	LAKES	40
		45		50				

25X1C



DATE OF PHOTO

TYPE

QUALITY

CLASS

NO. OF CARDS

SOURCE

Approved For Release 2000/05/01 : CIA-RDP78-05867A000518810009-8

CLASSIFICATION

Conf

PHOTO ANALYSIS REPORT

LONGITUDE
3053 E

2000/05/04 REF ID: A78
CIA-RDP78-05867A000518810009-8

PHOTO NO. 1126543 LOT NO. *P1374 66* PROVINCE *WAC 933B*

COUNTRY	AREA NO	SUBJECT	SUBJECT	SUBJECT	SUBJECT	SUBJECT	SUBJECT	SUBJECT
	<i>UG</i>	<i>DDF</i>	<i>32</i>					
	<i>LAK E</i>			<i>10</i>	<i>V A L I</i>			<i>20</i>
	<i>I E W</i>	<i>25</i>	<i>30</i>	<i>30</i>	<i>P L A I N</i>	<i>35</i>	<i>N O B R</i>	<i>40</i>
	<i>K E</i>	<i>45</i>		<i>50</i>				<i>L A</i>

(NR)

DATE OF PHOTO	TYPE	QUALITY	CLASS	NO. OF CARDS	SOURCE
<i>6/3</i>	<i>8</i>	<i>2</i>	<i>3</i>	<i>1</i>	<i>25X1C</i>

Approved For Release 2000/05/01 : CIA-RDP78-05867A000518810009-8


PHOTO ANALYSIS REPORT

GPO 871-285

Release 2000/05/01 : CIA-RDP78-05867A000518810009-8
 LATITUDE 0° 31' 07" E

PHOTO NO. 1126544
 LOT NO. P132466
 PROVINCE WAC 932A

AREA NO	SUBJECT	SUBJECT	SUBJECT	SUBJECT	SUBJECT	SUBJECT	SUBJECT
UG	D33	DOF	DOF				
L A K E	5	K A C H	10	I R A	15	(P R O B)	20
I R	25	V I E W	30	O F	35	L A K E	40
I N	45	W O O D S	50				50

25X1C


DATE OF PHOTO	TYPE	QUALITY	CLASS	NO. OF CARDS	SOURCE OF PHOTO
Nov 63	8	✓	3	3	

CAPTIONED BY [Signature]

Approved For Release 2000/05/01 : CIA-RDP78-05867A000518810009-8

PHOTO ANALYSIS REPORT

PHOTO NO. 11265-3
 Approved For Release 2009/05/01 : CIA-RDP78-05867A000518810009-8
 LOT NO. 70324166
 MAP REFERENCE
 LATITUDE
 LONGITUDE 3220 E

COUNTRY	PROVINCE WAC 932A						
AREA NO	SUBJECT	SUBJECT	SUBJECT	SUBJECT	SUBJECT	SUBJECT	SUBJECT
UG DVC							
E E E E	5	18	LAND	10		15	20
E W	25	18	LAND	30		35	40
	45			50			

25X1C

DATE OF PHOTO	TYPE	QUALITY	CLASS	NO. OF CARDS	SOURCE OF PHOTO
Nov 63	7	2	3	1	[REDACTED]
CLASSIFICATION					CAPTIONED BY
Approved For Release 2009/05/01 : CIA-RDP78-05867A000518810009-8					[Signature]

PHOTO NO. 1126546		APPROVED FOR RELEASE 2000/05/01 : CIA-RDP78-05867A000518810009-8		MAP REFERENCE		LATITUDE 0020 S		LONGITUDE 3220 E		
COUNTRY			PROVINCE WAC 932A							
AREA NO	UG DVC		SUBJECT		SUBJECT		SUBJECT		SUBJECT	
	5	ISLANDS		10	AIR				20	
	25	ISLANDS		30					40	
	45			50						

25X1G



DATE OF PHOTO	TYPE	QUALITY	CLASS	NO. OF CARDS	SOURCE OF PHOTO
Nov 63	7	2	3	1	

CAPTIONED BY

APPROVED FOR RELEASE 2000/05/01 : CIA-RDP78-05867A000518810009-8

PHOTO ANALYSIS REPORT

PHOTO NO.	Approved For Release 2000/05/01 : CIA-RDP78-05867A000518810009-8				LOT NO.	2000/05/01				MAP REFERENCE	WAC 932A				LATITUDE	3220 E			
COUNTRY	UG																		
PROVINCE	WAC 932A																		
AREA NO	UG		D2C		SUBJECT		SUBJECT		SUBJECT		SUBJECT		SUBJECT		SUBJECT		SUBJECT		
	S	E	S	E	5													20	
	E	W			25													40	
					45														

DATE OF PHOTO	Nov 63		TYPE	7-2		CLASS	3		NO. OF CARDS	1		SOURCE OF PHOTO	25X1C	
CLASSIFICATION												CAPTIONED BY		

Approved For Release 2000/05/04 : CIA-RDP78-05867A000518810009-8

PHOTO NO. 1126548

MAP REFERENCE *WAC 932A*

LATITUDE *00 20 S*

LONGITUDE *32 20 E*

COUNTRY

PROVINCE *WAC 932A*

AREA NO	SUBJECT	SUBJECT	SUBJECT	SUBJECT	SUBJECT	SUBJECT	SUBJECT	SUBJECT
<i>UG</i>	<i>DVC</i>							
<i>SESE</i>	<i>5</i>	<i>ISLANDS</i>	<i>10</i>					<i>20</i>
<i>EW</i>	<i>25</i>	<i>ISLANDS</i>	<i>30</i>					<i>40</i>
	<i>45</i>		<i>50</i>					

DATE OF PHOTO *Nov 63*

TYPE *7*

QUALITY *2*

CLASS *3*

NO. OF CARDS *1*

SOURCE OF PHOTO *25X1C*

APPROVED BY *[Signature]*

Approved For Release 2000/05/01 : CIA-RDP78-05867A000518810000-8

PHOTO ANALYSIS REPORT

Approved For Release 2000/05/01 : CIA-RDP78-05867A000518810009-8

PHOTO NO. 1126539 MAP REFERENCE LATITUDE 3220 E

COUNTRY PROVINCE WAC 932A

AREA NO	SUBJECT	SUBJECT	SUBJECT	SUBJECT	SUBJECT	SUBJECT	SUBJECT	SUBJECT
UG	DIC							
5		ISLANDS						20
25		ISLANDS						40
45								

25X1C



DATE OF PHOTO	TYPE	QUALITY	CLASS	NO. OF CARDS	SOURCE OF
Nov 63	7	2	3	1	

Approved For Release 2000/05/01 : CIA-RDP78-05867A000518810009-8

PHOTO ANALYSIS REPORT