

PHOTO NO. **1129150** LOT NO. **1** MAP REFERENCE **78-05867A000518840003-1** LATITUDE **25X1A** LONGITUDE

COUNTRY \_\_\_\_\_ PROVINCE \_\_\_\_\_

AREA NO	SUBJECT	SUBJECT	SUBJECT	SUBJECT	SUBJECT	SUBJECT	SUBJECT	SUBJECT
<b>BM</b>	<b>C80</b>	<b>C76</b>	<b>AGP</b>					
<b>K A C H I N</b>	<b>5</b>	<b>T R I B E S</b>	<b>10</b>	<b>W O M A N</b>	<b>15</b>	<b>A N A</b>	<b>20</b>	<b>W</b>
<b>E A V I N G</b>	<b>25</b>	<b>C L O T H</b>	<b>30</b>	<b>0 N</b>	<b>35</b>	<b>\$</b>	<b>H O R</b>	<b>40</b>
<b>T L O O M</b>	<b>45</b>		<b>50</b>					

25X1A

DATE OF PHOTO	TYPE	QUALITY	CLASS	NO. OF CARDS	SOUR
<b>1963-19</b>	<b>65</b>	<b>4</b>	<b>2</b>	<b>3</b>	<b>3</b>

PHOTO NO. 1129151 LOT NO. *P. 25/46* MAP REFERENCE LATITUDE 05867A000518840003-1 LONGITUDE

Approved For Release 2002/08/23 : CIA-RDP78-05867A000518840003-1

AREA NO	SUBJECT	SUBJECT	SUBJECT	SUBJECT	SUBJECT	SUBJECT	SUBJECT	SUBJECT	SUBJECT
<i>BM</i>	<i>CFD</i>	<i>APD</i>							
<i>KACHIN</i>	<i>5</i>	<i>N</i>	<i>WATER</i>	<i>10</i>	<i>-</i>	<i>POWERS</i>	<i>20</i>	<i>E</i>	<i>D</i>
<i>RICE</i>	<i>25</i>	<i>MILK</i>	<i>30</i>			<i>35</i>			<i>40</i>
	<i>45</i>		<i>50</i>						

25X1A

DATE OF PHOTO	TYPE	QUALITY	CLASS	NO. OF CARDS
<i>1963-1965</i>	<i>4</i>	<i>2</i>	<i>3</i>	<i>2</i>

CLASSIFICATION *Conf* CAPTIONED BY *(P.C)*

PHOTO NO. 1129152 LOT NO. *24756* MAP REFERENCE LATITUDE 05867A000518840003-1 LONGITUDE

COUNTRY Approved For Release 2002/08/23 : CIA-RDP78-05867A000518840003-1 PROVINCE

AREA NO	SUBJECT	SUBJECT	SUBJECT	SUBJECT	SUBJECT	SUBJECT	SUBJECT	SUBJECT
<i>BM</i>	<i>CFO</i>	<i>C76</i>	<i>AGP</i>					
<i>KACHIN</i>	<i>5</i>	<i>N</i>	<i>10</i>	<i>WOMEN</i>	<i>15</i>	<i>MARKING</i>	<i>20</i>	
<i>"PAPA"</i>	<i>25</i>	<i>A</i>	<i>30</i>	<i>TYPE</i>	<i>35</i>	<i>OF</i>	<i>40</i>	<i>BREA</i>
<i>D.</i>	<i>45</i>		<i>50</i>					

25X1A

DATE OF PHOTO	TYPE	QUALITY	CLASS	NOL. OF CARDS
<i>1963-1965</i>	<i>4</i>	<i>2</i>	<i>3</i>	<i>3</i>

CLASSIFICATION *Conf* CAPTIONED BY *[Signature]*

PHOTO NO. 1129158 LOT NO. P 25618 MAP REFERENCE 2002/08/23 LATITUDE 05867A000518840003-1 LONGITUDE 05867A000518840003-1  
 COUNTRY LAOS PROVINCE Approved For Release 2002/08/23 : CIA-RDP78-05867A000518840003-1

AREA NO	SUBJECT	SUBJECT	SUBJECT	SUBJECT	SUBJECT	SUBJECT	SUBJECT	SUBJECT	SUBJECT
<u>BM</u>	<u>AGP</u>	<u>C90</u>							
<u>KACHIN</u>	<u>5</u>	<u>AN</u>	<u>10</u>	<u>AN</u>	<u>15</u>	<u>IM</u>	<u>15</u>	<u>IST</u>	<u>20</u>
<u>IP</u>	<u>25</u>	<u>SPIRIT</u>	<u>30</u>	<u>ALTAR</u>	<u>35</u>	<u>W</u>	<u>OR</u>	<u>S</u>	<u>H</u>
	<u>45</u>		<u>50</u>						<u>40</u>

25X1A

(8,10,C)

DATE OF PHOTO	TYPE	QUALITY	CLASS	NO. OF CARDS	SOURCE
<u>1963-1965</u>	<u>4</u>	<u>2</u>	<u>3</u>	<u>2</u>	[Redacted]

CLASSIFICATION Conf CAPTIONED BY [Signature]

PHOTO NO. 1129154

LOT NO.

MAP REFERENCE

LATITUDE

LONGITUDE

Approved For Release 2002/08/23 : CIA-RDP78-05867A000518840003-1

COUNTRY

PROVINCE

AREA NO

BM

SUBJECT

SUBJECT

SUBJECT

SUBJECT

SUBJECT

SUBJECT

SUBJECT

SUBJECT

SUBJECT

K	A	C	H	5	I	N	A	M	10	I	M	15	W	O	R	20	S	H			
I	P	8	25	I	T	E	8	H	30	O	W	35	I	N	G	"	P	40	R	O	P
H	E	7	45	C	H	A	I	R	50	S											

25X1A

(S.I.C.)

DATE OF PHOTO

TYPE


QUALITY

CLASS

NO. OF CARDS

SOURCE

1963-19 6 5 4 2 3 2



CLASSIFICATION

Conf

CAPTIONED BY

[Signature]

FORM NO. 1 Jan 54

174

Approved For Release 2002/08/23 : CIA-RDP78-05867A000518840003-1

PHOTO ANALYSIS REPORT

GPO 877-285

PHOTO NO. **1129155** LOT NO. *222566* MAP REFERENCE **05867A000518840003-1** LATITUDE **05867A000518840003-1** LONGITUDE  
 Approved For Release 2002/08/23 : CIA-RDP78-05867A000518840003-1

AREA NO	SUBJECT	SUBJECT	SUBJECT	SUBJECT	SUBJECT	SUBJECT	SUBJECT	SUBJECT	SUBJECT
<i>BM</i>	<i>R&amp;P</i>	<i>CPD</i>							
<i>V. ACH</i>	<i>5</i>	<i>N</i>	<i>A</i>	<i>10</i>	<i>M</i>	<i>S</i>	<i>T</i>	<i>15</i>	<i>20</i>
<i>IP</i>	<i>25</i>	<i>S</i>	<i>I</i>	<i>30</i>	<i>H</i>	<i>O</i>	<i>W</i>	<i>35</i>	<i>40</i>
<i>B</i>	<i>45</i>			<i>50</i>					<i>CR</i>

25X1A

DATE OF PHOTO	TYPE	QUALITY	CLASS	NO. OF CARDS	SOURCE
<i>1965-46</i>	<i>5</i>	<i>2</i>	<i>3</i>	<i>2</i>	

CLASSIFICATION *Conf* CAPTIONED BY *[Signature]*  
 FORM NO. 174 USE PREVIOUS EDITIONS  
 Approved For Release 2002/08/23 : CIA-RDP78-05867A000518840003-1  
**PHOTO ANALYSIS REPORT**

PHOTO NO. **1129156** Approved For Release 2002/08/23 : CIA-RDP78-05867A000518840003-1

COUNTRY \_\_\_\_\_ PROVINCE \_\_\_\_\_

AREA NO	SUBJECT	SUBJECT	SUBJECT	SUBJECT	SUBJECT	SUBJECT	SUBJECT	SUBJECT	SUBJECT
<i>BM</i>	<i>AGP</i>	<i>CFO</i>							
<i>KACH</i>	<i>5</i>	<i>IN</i>	<i>AN</i>	<i>10</i>	<i>IMIST</i>	<i>15</i>	<i>WORSH</i>	<i>20</i>	
<i>IP</i>	<i>25</i>	<i>ITE</i>	<i>-</i>	<i>30</i>	<i>STONE</i>	<i>35</i>	<i>-COVE</i>	<i>40</i>	
<i>LED</i>	<i>45</i>	<i>HOLE</i>	<i>+</i>	<i>50</i>	<i>BAMBOO BAKERY SYMBOL -</i>				

*IN SAME AREA ON LEAO ROAD.*

25X1A

*(8.10.5)*

DATE OF PHOTO	TYPE	QUALITY	CLASS	NO. OF CARDS	SOURCE
<i>1963-1965</i>	<i>4</i>	<i>2</i>	<i>3</i>	<i>2</i>	

CLASSIFICATION *Conf* CAPTIONED BY *[Signature]*





PHOTO NO.

1129158

LOT NO.

MAP REFERENCE

LATITUDE

LONGITUDE

COUNTRY

Approved For Release 2002/08/23 : CIA-RDP78-05867A000518840003-1

PROVINCE

AREA NO

BM

SUBJECT

SUBJECT

SUBJECT

SUBJECT

SUBJECT

SUBJECT

SUBJECT

SUBJECT

ANIM

5 ST

10 ACTAR

15 BEFORE

AS SMALL

30 HOUSE

35 CALC

ED ANUM SHANG.

25X1A

(9.10.C)

DATE OF PHOTO

TYPE

QUALITY

CLASS

NO. OF CARDS

SOURCE

1963-19 6 5 4 2 3 2

CLASSIFICATION

Conf

CAPTIONED BY

FORM NO. 174

Approved For Release 2002/08/23 : CIA-RDP78-05867A000518840003-1

PHOTO ANALYSIS REPORT

1129159

LOT NO.

*P43166*

MAP REFERENCE

LATITUDE

LONGITUDE

COUNTRY

Approved For Release 2002/08/23 : CIA-RDP78-05867A000518840003-1

AREA NO

*BM*

SUBJECT

*CSO*

SUBJECT

*CSN*

SUBJECT

SUBJECT

SUBJECT

SUBJECT

SUBJECT

SUBJECT

*K A C H I N*

*B U R I A L*

*S I T E*

5

10

15

20

25

30

35

40

45

50

40

25X1A

DATE OF PHOTO

TYPE

QUALITY

CLASS

NO. OF CARDS

SOURCE

*1963-19 65'*

*4*

*v*


*3*

*2*

CLASSIFICATION

*Conf*

CAPTIONED BY



FORM NO. 174  
1 Jun 56

LSE PREVIOUS EDITIONS

Approved For Release 2002/08/23 : CIA-RDP78-05867A000518840003-1

PHOTO ANALYSIS REPORT

PHOTO NO. 1129160 LOT NO. *P 293566* MAP REFERENCE PROVINCE LATITUDE LONGITUDE  
 Approved For Release 2002/08/23 : CIA-RDP78-05867A000518840003-1

AREA NO	SUBJECT	SUBJECT	SUBJECT	SUBJECT	SUBJECT	SUBJECT	SUBJECT	SUBJECT	SUBJECT
<i>BM</i>	<i>C80</i>	<i>AKU</i>	<i>C70</i>						
<i>KACHIN</i>	<i>5</i>	<i>T</i>	<i>10</i>	<i>R</i>	<i>15</i>	<i>B</i>	<i>20</i>	<i>E</i>	<i>25</i>
<i>MOVING</i>	<i>25</i>	<i>T</i>	<i>30</i>	<i>NE</i>	<i>35</i>	<i>W</i>	<i>40</i>	<i>P</i>	<i>45</i>
	<i>45</i>		<i>50</i>					<i>A</i>	<i>55</i>

25X1A

DATE OF PHOTO	TYPE	QUALITY	CLASS	NO. OF CARDS	SOURCE
<i>1963-14</i>	<i>65'</i>	<i>4</i>	<i>3</i>	<i>3</i>	<i>(F, 28. C)</i>

CLASSIFICATION *Conf* CAPTIONED BY *A*  
 Approved For Release 2002/08/23 : CIA-RDP78-05867A000518840003-1  
 PHOTO ANALYSIS REPORT  
 FORM NO. 174 USE PREVIOUS EDITIONS 1 Jun 56 GPO 871-283

1129161

LOT NO.

MAP REFERENCE

COUNTRY

Approved For Release 2002/08/23 : CIA-RDP78-05867A000518840003-

LONGITUDE

AREA NO.

BM

SUBJECT

SUBJECT

SUBJECT

SUBJECT

SUBJECT

SUBJECT

SUBJECT

SUBJECT

TYPI

C70

C70

AGP

10

SHAN

15

BAND

20

25

45

30

35

40

25X1A

DATE OF PHOTO

TYPE

QUALITY

CLASS

NO. OF CARDS

SOURCE OF

1963-19

6.5

4

2

3

3

8.10. C

CLASSIFICATION

Conf

CAPTIONED BY

FORM NO. 1 Jan 56

174

USE PREVIOUS EDITIONS

Approved For Release 2002/08/23 : CIA-RDP78-05867A000518840003-1


PHOTO ANALYSIS REPORT

PHOTO NO. 1129162 LOT NO. P29866 MAP REFERENCE LATITUDE LONGITUDE  
 COUNTRY 1129162 Approved For Release 2002/08/23 : CIA-RDP78-05867A000518840003-1 PROVINCE

AREA NO	SUBJECT	SUBJECT	SUBJECT	SUBJECT	SUBJECT	SUBJECT	SUBJECT	SUBJECT	SUBJECT
BM	C80	CTG							
L	15	U	5	T	10	R	15	I	20
P	25	U	30	A	35	R	40	E	45
C	45	A	50	L		D		R	

25X1A

(F.C)



DATE OF PHOTO	TYPE	QUALITY	CLASS	NO. OF CARDS	SOUR
1963-19	65	4	2	3	2

CLASSIFICATION CAPTIONED BY Approved For Release 2002/08/23 : CIA-RDP78-05867A000518840003-1

PHOTO NO. **1129163** LOT NO. *P-227668* MAP REFERENCE LATITUDE LONGITUDE  
 Approved For Release 2002/08/23 : CIA-RDP78-05867A000518840003-1

COUNTRY PROVINCE

AREA NO	SUBJECT	SUBJECT	SUBJECT	SUBJECT	SUBJECT	SUBJECT	SUBJECT	SUBJECT	SUBJECT
<i>BM</i>	<i>C10</i>	<i>C7G</i>							
<i>L 15 U</i>	<i>5</i>	<i>T A I</i>	<i>10</i>	<i>B E S</i>	<i>W O M E N</i>	<i>15</i>	<i>I A</i>	<i>20</i>	
<i>A T Y P</i>	<i>25</i>	<i>I C A L</i>	<i>30</i>	<i>D R E S S</i>	<i>35</i>			<i>40</i>	
	<i>45</i>		<i>50</i>						

25X1A

*(F.C.)*

DATE OF PHOTO	TYPE	QUALITY	CLASS	NO. OF CARDS	SO
<i>1963-19</i>	<i>65</i>	<i>4</i>	<i>3</i>	<i>2</i>	

CLASSIFICATION CAPTIONED BY  
 Approved For Release 2002/08/23 : CIA-RDP78-05867A000518840003-1

PHOTO NO. **1129164** LOT NO. *202/08/23* MAP REFERENCE \_\_\_\_\_ LATITUDE \_\_\_\_\_ LONGITUDE \_\_\_\_\_  
 COUNTRY **Approved For Release 2002/08/23 : CIA-RDP78-05867A000518840003-1** PROVINCE *CH*

AREA NO	SUBJECT	SUBJECT	SUBJECT	SUBJECT	SUBJECT	SUBJECT	SUBJECT	SUBJECT	SUBJECT
<i>BM</i>	<i>C80</i>	<i>C7V</i>							
<i>CHINESE</i>	<i>5</i>	<i>10</i>	<i>(L</i>	<i>10</i>	<i>FG)</i>	<i>15</i>	<i>P</i>	<i>15</i>	<i>20</i>
<i>NG</i>	<i>25</i>	<i>30</i>				<i>35</i>	<i>A</i>	<i>35</i>	<i>40</i>
	<i>45</i>	<i>50</i>					<i>LAW</i>		

25X1A

DATE OF PHOTO	TYPE	QUALITY	CLASS	NO. OF CARDS	SOURCE OF
<i>1963-1965</i>	<i>4</i>	<i>2</i>	<i>3</i>	<i>2</i>	<i>(8, c)</i>

CLASSIFICATION *Conf* CAPTIONED BY \_\_\_\_\_  
 FORM NO. 174 USE PREVIOUS EDITIONS **Approved For Release 2002/08/23 : CIA-RDP78-05867A000518840003-1**  
**PHOTO ANALYSIS REPORT**

PHOTO NO. **1129165** LOT NO. *242726* MAP REFERENCE *24* LATITUDE **05867A000518840003-1** LONGITUDE **05867A000518840003-1**  
 COUNTRY **Approved For Release 2002/08/23 : CIA-RDP78-05867A000518840003-1** PROVINCE

AREA NO	SUBJECT	SUBJECT	SUBJECT	SUBJECT	SUBJECT	SUBJECT	SUBJECT	SUBJECT	SUBJECT
<i>BM</i>	<i>C70</i>	<i>C76</i>							
<i>PALAW</i>	<i>W N G</i>		<i>W</i>	<i>10</i>	<i>0</i>	<i>M</i>	<i>E</i>	<i>N</i>	<i>20</i>
<i>HAN</i>	<i>25</i>	<i>S T A T E</i>		<i>30</i>				<i>1 N N</i>	<i>40</i>
	<i>45</i>			<i>50</i>					

**25X1A**

DATE OF PHOTO	TYPE	QUALITY	CLASS	NO. OF CARDS	SOURCE
<i>1963-1965</i>	<i>4</i>	<i>2</i>	<i>3</i>	<i>2</i>	<i>(8C)</i>



PHOTO NO. 1129168 Approved For Release 2002/08/23 : CIA-RDP78-05867A000518840003-1

COUNTRY PROVINCE WAC 556A

AREA NO	SUBJECT	SUBJECT	SUBJECT	SUBJECT	SUBJECT	SUBJECT	SUBJECT	SUBJECT	SUBJECT
BM	C3F	C80	C7						
NAMH	KAM	(WU)							
OME	N	BHWELI							
EY	BETW	NAMHKAM + Mu-SE.							

25X1A

DATE OF PHOTO	TYPE	QUALITY	CLASS	NO. OF CARDS	SOURCE
1463-196	5	4	2	3	3

CLASSIFICATION CAPTIONED BY Approved For Release 2002/08/23 : CIA-RDP78-05867A000518840003-1

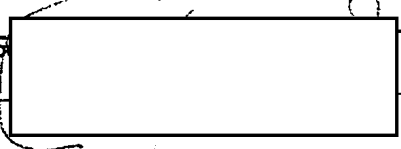
PHOTO NO. 1129105  
 LOT NO. Approved For Release 2002/08/23 : CIA-RDP78-05867A000518840003-1  
 MAP REFERENCE  
 LATITUDE  
 LONGITUDE 874/E

COGNITY  
 PROVINCE WAC 556A

AREA NO	SUBJECT	SUBJECT	SUBJECT	SUBJECT	SUBJECT	SUBJECT	SUBJECT	SUBJECT	SUBJECT
BM	AKU	548	C70	C70					
NAMH	KAM	(W)			KACHIN				
IN	HWELI	R			VALLEY				
BT	7	MILE			NE				OF NAMHKAM.

25X1A

DATE OF PHOTO	TYPE	QUALITY	CLASS	NO. OF CARDS	SC
1463-196	5	4	2	3	



CLASSIFICATION  
 CAPTIONED BY  
 Approved For Release 2002/08/23 : CIA-RDP78-05867A000518840003-1

PHOTO NO. 1129160 LOT NO. 2001/08/23 MAP REFERENCE WAC 536A LATITUDE 17 24 E LONGITUDE 103 27 24 E  
 COUNTRY Vietnam APPROVED FOR RELEASE 2002/08/23 : CIA-RDP78-05867A000518840003-1

AREA NO	SUBJECT	SUBJECT	SUBJECT	SUBJECT	SUBJECT	SUBJECT	SUBJECT	SUBJECT
<u>BM</u>	<u>EBD</u>	<u>CSA</u>						
<u>NAM TU</u>	<u>5</u>	<u>(NR)</u>	<u>20</u>	<u>NATIVE</u>	<u>15</u>	<u>E</u>	<u>FA</u>	<u>20</u>
<u>ER AL</u>	<u>25</u>	<u>PRO</u>	<u>30</u>	<u>CE</u>	<u>35</u>	<u>S</u>	<u>10</u>	<u>N</u>
	<u>45</u>		<u>50</u>					

*(Handwritten signature/initials)*

25X1A

DATE OF PHOTO	TYPE	QUALITY	CLASS	NO. OF CARDS	SOURCE
<u>1963-19 65</u>	<u>4</u>	<u>2</u>	<u>3</u>	<u>2</u>	<u>(Redacted)</u>

CLASSIFICATION Conf CAPTIONED BY (Signature)

PHOTO NO. 1129169 LOT NO. P-2889-111 MAP REFERENCE LATITUDE LONGITUDE  
COOUNTRY Approved For Release 2002/08/23 : CIA-RDP78-05867A000518840003-1 PROVINCE

AREA NO CH SUBJECT AH4 SUBJECT 982 SUBJECT ILLEGIB  
CHICOM HUIO W TIAN ~~GALEA~~ SUE#  
M E R H I P L X I N G  
E L E C T R O N I C E P P  
10 15 20 25 30 35 40 45 50

25X1C

25X1C

(23,30)

DATE OF PHOTO	TYPE	QUALITY	CLASS	NO. OF CARDS	NO. OF CARDS
29 APR 66	66	4	2	3	2

CLASSIFICATION Conf

CAPTIONED BY [Signature]

FORM NO. 174 1 Jun 54

Approved For Release 2002/08/23 : CIA-RDP78-05867A000518840003-1

PHOTO ANALYSIS REPORT

PHOTO NO. 1129170  
 LOT NO. Approved For Release 2002/08/23 : CIA-RDP78-05867A000518840003-16-24 &  
 MAP REFERENCE 57A090518840003-16-24 &  
 LATITUDE  
 LONGITUDE

COUNTRY PROVINCE 25X1A

AREA NO CH SUBJECT AAA SUBJECT AMC SUBJECT SUBJECT SUBJECT SUBJECT SUBJECT

PEI-CHING<sup>5</sup> - CHING<sup>10</sup> L K G<sup>15</sup> N E<sup>20</sup> F R

① U N G<sup>25</sup> - C H I H<sup>30</sup> - L U<sup>35</sup> A T<sup>40</sup> U I<sup>40</sup>

I N \$ T A L L A T I O N N W O F

PEI-CHING CENTRAL AFWD. JUST

BEFORE VINYLON P.L.T. CONSTR. SITE

25X1C (7, 23, 25) 25X1C

DATE OF PHOTO	TYPE	QUALITY	CLASS	NO. OF CARDS
Jan-Early July '65	3	2	3	2

CLASSIFICATION Conf Approved For Release 2002/08/23 : CIA-RDP78-05867A000518840003-1  
 CAPTIONED BY

PHOTO NO. 1129171 LOT NO. MAP REFERENCE LATITUDE LONGITUDE  
 Approved For Release 2002/08/23 : CIA-RDP78-05867A000518840003-1 116-24

COUNTRY PROVINCE AREA NO. CH SUBJECT AAA SUBJECT AMC SUBJECT 25X1A

PEI-CHING LK G NE FR.  
 TUNG-CHIH LU AT UI  
 INSTAL LATION NW OF

PEI-CHING CENTRAL AFD. JUST BEFORE VINYLON PLT CONSTR. SITE  
 REACHING

25X1C (7, 23, 25) 25X1C

DATE OF PHOTO	TYPE	QUALITY	CLASS	NO. OF CARDS
Jan-Early July	6	5	3	2

CLASSIFICATION Conf. CAPTIONED BY Approved For Release 2002/08/23 : CIA-RDP78-05867A000518840003-1

PHOTO NO. 1129172 LOT NO. MAP REFERENCE LATITUDE LONGITUDE  
 Approved For Release 2002/08/23 : CIA-RDP78-05867A000518840003-1

COUNTRY PROVINCE

AREA NO CH SUBJECT AAA SUBJECT AMC SUBJECT SUBJECT SUBJECT SUBJECT SUBJECT SUBJECT

PEI-<sup>5</sup> CHING<sup>10</sup> LKG<sup>15</sup> NE<sup>20</sup> FR<sup>25</sup>

(T)UN<sup>25</sup> - CHIH<sup>30</sup> - LUL<sup>35</sup> AT<sup>40</sup> UJI<sup>45</sup>

INITIAL LATION NW OF PEI-

CHING CENTRAL AFWD JUST BEFORE

REACHING VINYLON PLT CONSTR SITE

25X1C (7, 23, 25) 25X1C

DATE OF PHOTO	TYPE	QUALITY	CLASS	NO. OF CARDS
Early July 6	5	3	2	2

CLASSIFICATION Conf. CAPTIONED BY Approved For Release 2002/08/23 : CIA-RDP78-05867A000518840003-1

PHOTO NO.

1129173

LOT NO.

MAP REFERENCE

LATITUDE

LONGITUDE

COUNTRY

Approved For Release 2002/08/23 : CIA-RDP78-05867A000518840003-1

PROVINCE

AREA NO

CH

SUBJECT

AME

SUBJECT

AH1

SUBJECT

25X1

P E I

5

C H

10

I N

E

L K

15

G

N E

20

F R

25

① U N

30

G - C H

35

I H

40

- L U

45

A T

50

P O

W

E R

45

T R

50

A N

S M

E

+

+

J E

O N

-

L I

40

N E

45

P Y

50

L O

N

NW OF PEI-CHING CENTRAL AFLD JUST BEFORE REACHING VINYLON PLT. CONSTR. SITE

25X1C

DATE OF PHOTO

TYPE

QUALITY

CLASS

NO. OF CARDS

SOURCE OF PHOTOGRAPH

ILLEGIB

CLASSIFICATION  
Conf

CAPTIONED BY

Approved For Release 2002/08/23 : CIA-RDP78-05867A000518840003-1

FORM NO. 174  
1 Jun 56

PHOTO ANALYSIS REPORT



PHOTO NO. 1129174 LOT NO. MAP REFERENCE LATITUDE LONGITUDE  
 Approved For Release 2002/08/23 : CIA-RDP78-05867A000518840003-1

COUNTRY PROVINCE 25X1

AREA NO. CH SUBJECT AMC D36 AMA SUBJECT SUBJECT

5 10 15 20  
 PEI CHING - K K G - N E F R

25 30 35 40  
 @ J U N G - C H I H - L U A T P A R

45 50  
 A B O L I C A N T E N N A O V E R L O O K I N G

STREAM RIVER NW OF PEI-CHING

CENTRAL AFBD JUST BEFORE REACHING

VINYLON PRT CONSTR. SITE.

ILLEGIB

(23, 29)

ILLEGIB

DATE OF PHOTO	TYPE	QUALITY	CLASS	NO. OF CARDS	SOURCE OF PHOTOGRAPH
11/23/56	5	3	3	3	

CLASSIFICATION CAPTIONED BY  
 Approved For Release 2002/08/23 : CIA-RDP78-05867A000518840003-1

PHOTO NO. 1129175 LOT NO. 300666 MAP REFERENCE 3755N 116-24E LATITUDE 3755N LONGITUDE 116-24E

COUNTRY CHINA PROVINCE [REDACTED] 25X1

AREA NO. CH SUBJECT AMC D36 SUBJECT AMA C2G SUBJECT [REDACTED] SUBJECT [REDACTED] SUBJECT [REDACTED] SUBJECT [REDACTED] SUBJECT [REDACTED]

P E I - C H I N G L K G N E F R

T U N G - C H I H - L U A T P A R

A B O L I C A N T E N N A O V E R H O O K I N G

R I V E R N W O F P E I - C H I N G C E N T R A L A F B D

J U S T B E F O R E R E A C H I N G Y I N Y K O N P L T .

C O N S T R . S I T E .

25X1C (7(23,29)) 25X1

DATE OF PHOTO	TYPE	QUALITY	CLASS	NO. OF CARDS
<u>Jan-<sup>Early</sup> July</u>	<u>6</u>	<u>5</u>	<u>3</u>	<u>2</u>
			<u>4</u>	<u>34</u>

CLASSIFICATION Conf CAPTIONED BY [REDACTED] Approved For Release 2002/08/23 : CIA-RDP78-05867A000518840003-1

PHOTO NO. 1129176 Approved For Release 2002/08/23 : CIA-RDP78-05867A000518840003-1

COUNTRY PROVINCE 25X1A

AREA NO CH SUBJECT A34 SUBJECT AMC

PEI-CHING LK G F R

FUNG-CHIH-LU AT IHR

HIGH CONTR OF INST. OF

METALLURGY (POSS) NW OF PEI-CHING

CENTRAL AFD JUST BEFORE REACHING

VINYLON PLT. CONSTR. SITE

25X1C (9, 12, 23) 25X1C

DATE OF PHOTO	TYPE	QUALITY	CLASS	NO. OF CARDS
Jan- <sup>Early</sup> July 65	3	2	4	2

CLASSIFICATION Conf- CAPTIONED BY Approved For Release 2002/08/23 : CIA-RDP78-05867A000518840003-1

FORM NO. 174 USE PREVIOUS EDITIONS PHOTO ANALYSIS REPORT GPO 871-265

PHOTO NO. 1129177 Approved For Release 2002/08/23 : CIA-RDP78-05867A000518840003-1  
 LOT NO. *2764* MAP REFERENCE *7204* LATITUDE *3° 42' E* LONGITUDE

COUNTRY PROVINCE *Wac 920B*

AREA NO	SUBJECT	SUBJECT	SUBJECT	SUBJECT	SUBJECT	SUBJECT	SUBJECT	SUBJECT
<i>FM</i>	<i>COG</i>							
<i>KUALA</i>	<i>A</i>	<i>LUMPUR</i>	<i>(N)</i>	<i>POL</i>				
<i>ICE</i>	<i>STATION</i>	<i>ABT</i>	<i>5</i>	<i>MI</i>				
<i>LES</i>	<i>FR</i>	<i>KUALA</i>	<i>LUMPUR.</i>					

DATE OF PHOTO	TYPE	QUALITY	CLASS	NO. OF CARDS	SOURCE
<i>Jan 66</i>	<i>4</i>	<i>v</i>	<i>3</i>	<i>1</i>	<i>(7.8.8.8) 1 25X1C</i>

CLASSIFICATION CAPTIONED BY Approved For Release 2002/08/23 : CIA-RDP78-05867A000518840003-1

PHOTO NO. 1129178  
 LOT NO. P0235-46  
 MAP REFERENCE  
 LATITUDE  
 LONGITUDE  
 Approved For Release 2002/08/23 : CIA-RDP78-05867A000518840003-10124E

COUNTRY PROVINCE WAC 920B

AREA NO	SUBJECT	SUBJECT	SUBJECT	SUBJECT	SUBJECT	SUBJECT	SUBJECT	SUBJECT	SUBJECT
FM	ALA	ALY	ALG	CIG					
P	5	10	15	20					
O									
R									
T									
N	25	30	35	40					
P									
I									
E									
R									
	45	50							

DATE OF PHOTO	TYPE	QUALITY	CLASS	NO. OF CARDS	SOUR
Jan 66	4	2	3	4	

7.309  
 25X1C  
 CAPTIONED BY

1129179

LOT NO.

MAP REFERENCE

LATITUDE

LONGITUDE

Approved For Release 2002/08/23 : CIA-RDP78-05867A000518840003-1

COUNTRY

AREA NO

FM

SUBJECT

SUBJECT

SUBJECT

SUBJECT

SUBJECT

SUBJECT

SUBJECT

SUBJECT

P O R T

5

MA

ALY

ALG

CRG

N

25

F R

E N D

10

W E T T E

N H A M

15

L K G

20

E R

35

H I P B

50

O F

M A I N

35

P I

40

40

WTC prob

PT. OF FLV-PT PANORAMA.  
SECRET

DATE OF PHOTO

TYPE

QUALITY

CLASS

NO. OF CARDS

SOURCE

Jan 66

4

2

3

4

7.305

25X1C

CLASSIFICATION

CAPTIONED BY

Conf

FORM NO. 174  
1 Jun 56

USE PREVIOUS EDITIONS

Approved For Release 2002/08/23 : CIA-RDP78-05867A000518840003-1

PHOTO ANALYSIS REPORT

1129180

COG: 774

Approved For Release 2002/08/23 : CIA-RDP78-05867A000518840003-1

MAP REFERENCE

PROVINCE

LONGITUDE

AREA NO

FM

SUBJECT

SUBJECT

SUBJECT

SUBJECT

SUBJECT

SUBJECT

SUBJECT

SUBJECT

P O R T

5 MA

ALU

ALG

CRG

N F R

25

W E T

10 T E

N H A

15 M

L K G

E R

15

H I A B

30

O F

35

40 M A I N P I

WTC 9005

0200 N

121 W E

PT 2 OF 2-PT PANORAMA.  
SEE CIA

25X1C

DATE OF PHOTO

TYPE

QUALITY

CLASS

NO. OF CARDS

SOU

Jan 66

7.209



CLASSIFICATION

Conf

CAPTIONED BY

FORM NO. 174

USE PREVIOUS EDITIONS

Approved For Release 2002/08/23 : CIA-RDP78-05867A000518840003-1

PHOTO ANALYSIS REPORT

1129181

Approved For Release 2002/08/23 : CIA-RDP78-05867A000518840003-1

COUNTRY

PROVINCE

WTC mob

AREA NO

FM

SUBJECT

MA

SUBJECT

ALY

SUBJECT

ALG

SUBJECT

CRG

SUBJECT

SUBJECT

SUBJECT

SUBJECT

P O R T

J W E T

E N H A M

L K G

F R

M A I N

P I E R

F H I

P T

O L D

6 8 7

25X1C

(7.30.C)

DATE OF PHOTO	TYPE	QUALITY	CLASS	NO. OF CARDS	SOURCE
Jan 66	✓	2	3	4	
CLASSIFICATION			CAPTIONED BY		
Conf					

FORM NO. 174 USE PREVIOUS EDITIONS Approved For Release 2002/08/23 : CIA-RDP78-05867A000518840003-1

PHOTO ANALYSIS REPORT



PHOTO NO. **1129182** LOT NO. *2002/08/23* MAP REFERENCE *2002/08/23* LATITUDE *20° 00' N* LONGITUDE *100° 30' W*  
 Approved For Release 2002/08/23 : CIA-RDP78-05867A000518840003-1

COUNTRY *WAC 9003* PROVINCE

AREA NO	SUBJECT	SUBJECT	SUBJECT	SUBJECT	SUBJECT	SUBJECT	SUBJECT	SUBJECT	SUBJECT
<i>FM</i>	<i>ALA</i>	<i>ALY</i>							
<i>P O R T</i>	<i>5</i>	<i>W E</i>	<i>10</i>	<i>T E N</i>	<i>15</i>	<i>H A M</i>		<i>L I C K</i>	<i>20</i>
<i>FR</i>	<i>25</i>	<i>O F</i>	<i>30</i>	<i>F M A I N</i>	<i>35</i>	<i>P I E R</i>		<i>R</i>	<i>40</i>
<i>[S H I P]</i>	<i>45</i>		<i>50</i>						

**25X1C**

DATE OF PHOTO	TYPE	QUALITY	CLASS	NO. OF CARDS	SOURCE
<i>Jan 66</i>	<i>4</i>	<i>v</i>	<i>3</i>	<i>2</i>	

CLASSIFICATION *Conf* CAPTIONED BY *[Signature]*

PHOTO NO. **1129183** LOT NO. *P03254* MAP REFERENCE *025070* LATITUDE *0250N* LONGITUDE *10124E*  
 Approved For Release 2002/08/23 : CIA-RDP78-05867A000518840003-1

AREA NO	SUBJECT	SUBJECT	SUBJECT	SUBJECT	SUBJECT	SUBJECT	SUBJECT	SUBJECT	SUBJECT
<i>FM</i>	<i>ALA</i>	<i>ALY</i>							
<i>P O R T</i>	<i>S</i>	<i>S W E</i>	<i>T</i>	<i>T E N</i>	<i>H A M</i>			<i>P O R</i>	
<i>T</i>	<i>H I P</i>	<i>S</i>		<i>L</i>	<i>K G</i>		<i>E</i>		

DATE OF PHOTO	TYPE	QUALITY	CLASS	NO. OF CARDS	SOURCE
<i>Jan 66</i>	<i>4</i>	<i>2</i>	<i>3</i>	<i>2</i>	

CLASSIFICATION *Conf* CAPTIONED BY *30. C*

PHOTO NO. 1129184

LOT NO.

MAP REFERENCE

LATITUDE

LONGITUDE

COUNTRY

Approved For Release 2002/08/23 : CIA-RDP78-05867A000518840003

AREA NO.

FM

SUBJECT

SUBJECT

SUBJECT

SUBJECT

SUBJECT

SUBJECT

SUBJECT

SUBJECT

P O R T

5

S

W

E

T

T

E

N

H

A

M

M

A

C

A Y

25

C

H

I

N

E

S

E

K

A

M

P

O

N

C

R

45

P

O

R

T

A

R

E

A

WAC 900B

25X1C

(7.18.30, C)

DATE OF PHOTO

TYPE

QUALITY

CLASS

NO. OF CARDS

SOURCE C

Jan 66

42

3

2

CLASSIFICATION

Conf

CAPTIONED BY

FORM NO. 174

USE PREVIOUS EDITIONS

Approved For Release 2002/08/23 : CIA-RDP78-05867A000518840003-1

PHOTO ANALYSIS REPORT

PHOTO NO. 1129185 LOT NO. APPROVED FOR RELEASE 2002/08/23 : CIA-RDP78-05867A000518840003-1

COUNTRY Approved For Release 2002/08/23 : CIA-RDP78-05867A000518840003-1 PROVINCE WAC 900B

AREA NO	SUBJECT	SUBJECT	SUBJECT	SUBJECT	SUBJECT	SUBJECT	SUBJECT	SUBJECT	SUBJECT
FM	ALA	44							
PORT	5	SWE	10	TIE	N	H	A	M	20
NEBE	25	T	30	M	D	E	R	L	40
PRD	45	B	50	H	U	T	T	L	ING

BETW PORT & NEW PIER, 4 MILES TO N.

(10)

(3, C)

ILLEGIB

DATE OF PHOTO	TYPE	QUALITY	CLASS	NO. OF CARDS	SOURCE
Jan 66	c r		3	2	

CLASSIFICATION CAPTIONED BY APPROVED FOR RELEASE 2002/08/23 : CIA-RDP78-05867A000518840003-1

PHOTO ANALYSIS REPORT

PHOTO NO. <b>1129189</b>		LOT NO.		MAP REFERENCE		LATITUDE		LONGITUDE	
Approved For Release 2002/08/23 : CIA-RDP78-05867A000518840003-1									
COUNTRY				PROVINCE				ILLEGIB	
AREA NO	SUBJECT	SUBJECT	SUBJECT	SUBJECT	SUBJECT	SUBJECT	SUBJECT	SUBJECT	SUBJECT
FM	ALA	ALY	CVG						
P O R T	<sup>5</sup>	W E	<sup>10</sup> T E N	H A M	<sup>15</sup>	(UN)			<sup>20</sup>
N E W	<sup>25</sup>	W H A R F	<sup>30</sup>	F R	<sup>35</sup>	SHIP			<sup>40</sup>
	<sup>45</sup>	W A R E H O U	<sup>50</sup>	E					
								ILLEGIB	
								ILLEGIB	
								ILLEGIB	
								ILLEGIB	
DATE OF PHOTO		TYPE	QUALITY	CLASS	NO. OF CARDS	SOURCE OF PHOTOGRAPH			
1 Jun 66				3	3				
CLASSIFICATION				CAPTIONED BY					
Approved For Release 2002/08/23 : CIA-RDP78-05867A000518840003-1									
FORM NO. 174 USE PREVIOUS EDITIONS				PHOTO ANALYSIS REPORT				GPO 871-285	

PHOTO NO. 112918 Approved For Release 2002/08/23 : CIA-RDP78-05867A000518840003-1  
 LOT NO. 1-3007-100  
 MAP REFERENCE 2-2001-100  
 LATITUDE 16-47 N  
 LONGITUDE 106-47 E

COUNTRY PROVINCE C-0616

AREA NO	SUBJECT	SUBJECT	SUBJECT	SUBJECT	SUBJECT	SUBJECT	SUBJECT	SUBJECT
VN	C76	C9H	91R					
YEN	<sup>5</sup> HUNG		<sup>10</sup>	MILIT	<sup>15</sup> IAWOM		<sup>20</sup>	
AN	<sup>25</sup> U <del>S</del> ING		<sup>30</sup>	SOV	<sup>35</sup> 7.62	MM	<sup>40</sup> H	
VY	<sup>45</sup> MACHIN		<sup>50</sup>	GUN	<del>S</del> G-43			

25X1C

(3,8)10)

DATE OF PHOTO	TYPE	QUALITY	CLASS	NO. OF CARD
19 66	4	I	3	3

CLASSIFICATION CAPTIONED BY

PHOTO NO. 1129188 Approved For Release 2002/08/23 : CIA-RDP78-05867A000518840003-1

LOT NO. MAP REFERENCE LATITUDE LONGITUDE

COUNTRY PROVINCE

AREA NO	SUBJECT	SUBJECT	SUBJECT	SUBJECT	SUBJECT	SUBJECT	SUBJECT	SUBJECT
VN	DID	331	91V	2JP				
	MEMBER		OF		GUN		CREW	
	CARRY		PART		OF		RECOIL	
	LEE		GUN		PART		OF	
MANEUVER IN MOUNTAINS.								

25X1C

(1(3,8)

DATE OF PHOTO	TYPE	QUALITY	CLASS	NO. OF CARDS
19 6 6	4	2	3	4

CLASSIFICATION CAPTIONED BY Approved For Release 2002/08/23 : CIA-RDP78-05867A000518840003-1





PHOTO NO. 1129199  
 LOT NO. Approved For Release 2002/08/23 : CIA-RDP78-05867A000518840003-1  
 ALP REFERENCE 257A0091  
 LATITUDE 24  
 LONGITUDE 24

COUNTRY PROVINCE 25X1

AREA NO	SUBJECT	SUBJECT	SUBJECT	SUBJECT	SUBJECT	SUBJECT	SUBJECT	SUBJECT
CH	C5L	C2C	CSH	C4I				
PEI-	<sup>5</sup> CH	<sup>10</sup> ING	<sup>15</sup> R	<sup>20</sup> ALLY	<sup>25</sup> I	<sup>30</sup> N		
PEI-	<sup>35</sup> CH	<sup>40</sup> ING	<sup>45</sup> \$	<sup>50</sup> T	<sup>55</sup> A	<sup>60</sup> D	<sup>65</sup> I	<sup>70</sup> UM
LC	<sup>75</sup> OM	<sup>80</sup> ING	<sup>85</sup> A	<sup>90</sup> L	<sup>95</sup> B	<sup>100</sup> A	<sup>105</sup> N	<sup>110</sup> IAN
PARTY & GOV. DELEGATION.								

25X1C

(8,10)

DATE OF PHOTO	TYPE	QUALITY	CLASS	NO. OF CARDS
MAY 66	3	I	3	4
CLASSIFICATION <i>conf</i>			CAPTIONED BY <i>njc</i>	

1129191

LOT NO.

P-3064/66

MAP REFERENCE

LATITUDE

COUNTRY

Approved For Release 2002/08/23 : CIA-RDP78-05867A000518840003-1

AREA NO

VN

SUBJECT

SUBJECT

SUBJECT

SUBJECT

SUBJECT

SUBJECT

SUBJECT

SUBJECT

YOUNG

5

GIRL

10

GIVING

15

ARMS

20

LEAVES

25

4

30

35

40

45

50

55

60

TWO

45

50

55

60

65

70

75

80

TO

45

50

55

60

65

70

75

80

US

45

50

55

60

65

70

75

80

AS

45

50

55

60

65

70

75

80

GUN

45

50

55

60

65

70

75

80

CAMOUFLAGED.

45

50

55

60

65

70

75

80

25X10

(3, 8, 10)

DATE OF PHOTO

TYPE

QUALITY

CLASS

NO. OF CAR

1966

4

I

3

4

CLASSIFICATION

Conf

CAPTIONED BY

MSC

FORM NO. 174  
1 Jun 56

USE PREVIOUS EDITIONS

Approved For Release 2002/08/23 : CIA-RDP78-05867A000518840003-1

PHOTO ANALYSIS REPORT

PHOTO NO. 1129192

LOT NO. *P-30446*

MAP REFERENCE *C-0616*

LATITUDE *20 08 10*

LONGITUDE *105-50 4*

COUNTRY *Approved For Release 2002/08/23 : CIA-RDP78-05867A000518840003-1*

PROVINCE

AREA NO	SUBJECT	SUBJECT	SUBJECT	SUBJECT	SUBJECT	SUBJECT	SUBJECT	SUBJECT
VN	<i>5</i>	<i>10</i>	<i>15</i>	<i>20</i>	<i>25</i>	<i>30</i>	<i>35</i>	<i>40</i>
<i>QHANH</i>	<i>H</i>	<i>HOA</i>	<i>PROV.</i>	<i>ALKE</i>	<i>OMMIAN DO</i>	<i>BOAT</i>	<i>DUNK</i>	<i>BY</i>
<i>PEOPLE'S MILITIA</i>								

25X1C

*(3, 8, 10, 30)*

DATE OF PHOTO	TYPE	QUALITY	CLASS	NO. OF CARD
<i>MAR 26 66</i>	<i>4</i>	<i>2</i>	<i>3</i>	<i>4</i>

CLASSIFICATION *CONF*

CAPTIONED BY *WJC*

1129193

Approved For Release 2002/08/23 : CIA-RDP78-05867A000518840003-1

COUNTRY

PROVINCE

AREA NO

V\$

SUBJECT

B64

SUBJECT

C92

SUBJECT

B64

SUBJECT

C91

SUBJECT

SUBJECT

SUBJECT

SUBJECT

① R A I N I N G C O U R S E B E I N  
 G I V E N T O M I D D L E - L E  
 V E L P H Y S I C I A N S . I N L I B E R -  
 A T E D A R E A .

10

25X1C

(49)

DATE OF PHOTO

1966

TYPE

4

QUALITY

3

CLASS

3

NO. OF CARDS

4

CLASSIFICATION

Conf

CAPTIONED BY

MCC

FORM NO. 174  
1 Jun 56

Approved For Release 2002/08/23 : CIA-RDP78-05867A000518840003-1

PHOTO ANALYSIS REPORT



PHOTO NO. 1129195

LOT NO. P-3044

MAP REFERENCE

LATITUDE

LONGITUDE

COUNTRY

Approved For Release 2002/08/23 : CIA-RDP78-05867A000518840003-1

AREA NO.

Y\$

SUBJECT

SUBJECT

SUBJECT

SUBJECT

SUBJECT

SUBJECT

SUBJECT

SUBJECT

5	2	J	C	M	G	C	D	2	2				
10													
15													
20													
25													
30													
35													
40													
45													
50													

SHOWN

25X1C

(3, 8, 10)

DATE OF PHOTO

TYPE

QUALITY

CLASS

NO. OF CARDS

66

4

2

5

4

CLASSIFICATION

CONF

CAPTIONED BY

DAE

FORM NO. 174

USE PREVIOUS EDITIONS

Approved For Release 2002/08/23 : CIA-RDP78-05867A000518840003-1

PHOTO ANALYSIS REPORT

PHOTO NO. 1129196	LOT NO. Approved For Release 2002/08/23 : CIA-RDP78-05867A000518840003-1	MAP REFERENCE	LATITUDE	LONGITUDE																		
COUNTRY	PROVINCE																					
AREA NO. V\$	SUBJECT QK6	SUBJECT 2JG	SUBJECT	SUBJECT	SUBJECT	SUBJECT	SUBJECT	SUBJECT														
\$	V	L	A	5	M	\$	M	B	10	\$	R	\$	D	I	S	C	U	S	5	20		
I	N	G	25	P	L	A	N	30	O	V.	C	H	A	R	T	\$	35	40				
O	A	N	45	N	I	H	I	L	50	A	T	\$	U	S	S	T	R	O	N	G		
POINT.																						
																		(38)			25X1C	
DATE OF PHOTO		TYPE		QUALITY		CLASS		NO. OF CARD														
66		4		3		2		2														
CLASSIFICATION										CAPTIONED BY												
Approved For Release 2002/08/23 : CIA-RDP78-05867A000518840003-1										Approved For Release 2002/08/23 : CIA-RDP78-05867A000518840003-1												

1129197

Approved For Release 2002/08/23 : CIA-RDP78-05867A000518840003-1

COUNTRY: PROVINCE: MAP REFERENCE: LATITUDE: LONGITUDE:

AREA NO	SUBJECT	SUBJECT	SUBJECT	SUBJECT	SUBJECT	SUBJECT	SUBJECT	SUBJECT	SUBJECT
EG	ALA	CON							
	5		10			15			20
LUB	25	HOUSE	30			HARBOR			40
	45		50						

ILLEGIB

7-30 e

DATE OF PHOTO	TYPE	QUALITY	CLASS	NO. OF CARDS	SOURCE OF PHOTOGRAPH
DEC 65 - JAN 66	H	1	3	2	
CLASSIFICATION	CAPTIONED BY				

FORM NO. 174 1 Jun 66 Approved For Release 2002/08/23 : CIA-RDP78-05867A000518840003-1

PHOTO ANALYSIS REPORT



PHOTO NO: 1129198  
 LOT NO: P-3084-66  
 MAP REFERENCE: 488B  
 COUNTRY: Approved For Release 2002/08/23 : CIA-RDP78-05867A000518840003-1  
 LATITUDE: 29°22'N  
 LONGITUDE: 29°54'E

AREA NO	SUBJECT	SUBJECT	SUBJECT	SUBJECT	SUBJECT	SUBJECT	SUBJECT	SUBJECT	SUBJECT
EG	ALA	C 16							
	5		10			15			20
	25		30			35			40
	45		50						

DATE OF PHOTO		TYPE	QUALITY	CLASS	NO. OF CARDS	SOURCE OF PHOTOGRAPH
7-8-30		C				25X1A
DEC 65 - JAN 66		4	10	3	2	
CLASSIFICATION		CAPTIONED BY				
		Conf				

PHOTO NO. 1129109 Approved For Release 2002/08/23 : CIA-RDP78-05867A000518840003-1  
 LOT NO. 268666 MAP REFERENCE 7168546 LATTITUDE 2954E

COUNTRY PROVINCE 448B

AREA NO	SUBJECT	SUBJECT	SUBJECT	SUBJECT	SUBJECT	SUBJECT	SUBJECT	SUBJECT
EG	AG8	AG6	ALB					
ALEXANDRIA						SHIP		U/C
	5		10			15		20
	25		30			35		40
	45		50					

26-30 C 25X1A

DATE OF PHOTO	TYPE	QUALITY	CLASS	NO. OF CARDS	SOURCE OF PHOTOGRAPH
DEC 65 - JAN 66	4	1	3	2	