

PHOTO NO. 1129081

LOT NO.

MAP REFERENCE

LATITUDE

LONGITUDE

COUNTRY

Approved For Release 2002/10/31 : CIA-RDP78-05867A000519040015-5

PROVINCE

30 N 107 E

AREA NO

BU

SUBJECT

AL49LV

SUBJECT

SUBJECT

SUBJECT

SUBJECT

SUBJECT

SUBJECT

SUBJECT

323A

BURGLARS<sup>5</sup>

BARGE<sup>10</sup>

CONTACT<sup>15</sup>

MINING<sup>25</sup>

CRATES<sup>30</sup>

FIR<sup>35</sup>

HE<sup>40</sup>

OWER<sup>45</sup>

PLANT<sup>50</sup>

PROB

Pt 1 of 2 pt pan. see CIA

DATE OF PHOTO

TYPE

QUALITY

CLASS

NO. OF CARDS

SOURCE OF PHOTOGRAPH

26 April 66

4

2

C

2

25X1A

CLASSIFICATION

CAPTIONED BY

~~SECRET~~

Amf

FORM NO. 1

1 Aug 56

USE PREVIOUS EDITIONS

Approved For Release 2002/10/31 : CIA-RDP78-05867A000519040015-5

PHOTO ANALYSIS REPORT

PHOTO NO. 130088	LOT NO. P-775-146	LATITUDE		LONGITUDE	
COUNTRY	PROVINCE 903A	SUBJECT	SUBJECT	SUBJECT	SUBJECT
AREA NO. DU	SUBJECT AL49LV	SUBJECT	SUBJECT	SUBJECT	SUBJECT
5	10	15	20	25	30
BUR	AS	CRATES	FOR	H	
25	30	35	40	45	50
E	POWER	ALANT			
45					
<p><b>ON BARGE</b></p> <p><b>PROB</b></p> <p><i>Pt 2 of 2 pt prev. see CIA</i></p>					
DATE OF PHOTO	TYPE	QUALITY	CLASS	NO. OF CARDS	SOURCE OF PHOTOGRAPH
26 April 66	1	2	C	2	25X1A
CLASSIFICATION	CAPTIONED BY				
TOP SECRET					

Approved For Release 2002/10/31 : CIA-RDP78-05867A000519040015-5

COOUNTRY: Approved For Release 2002/10/31 : CIA-RDP78-05867A000519040015-5  
LOY NO: 3472  
MAP REFERENCE: 72 30 N 27 30 E  
LATITUDE: 30 N  
LONGITUDE: 27 30 E

AREA NO	SUBJECT	SUBJECT	SUBJECT	SUBJECT	SUBJECT	SUBJECT	SUBJECT	SUBJECT
BU	ALH							
BUR	EAS		10	CARGO		15	VESSEL	20
AIR	OR		30	UNLOADING		35	INIT	40
OT	GRAIN		50	ELEVATORS				

Pt 1 of 2 pt series. See CIA

DATE OF PHOTO	TYPE	QUALITY	CLASS	NO. OF CARDS	SOURCE OF PHOTOGRAPH
21 April 66	4	2	C	1	25X1A

CLASSIFICATION: CONTINUED  
CAPTIONED BY: Amt

FORM NO. 174 USE PREVIOUS EDITIONS  
1 Aug 56

Approved For Release 2002/10/31 : CIA-RDP78-05867A000519040015-5  
PHOTO ANALYSIS REPORT

PHOTO NO. U 440088  
 APPROVED FOR RELEASE 2002/10/31 : CIA-RDP78-05867A000519040015-5  
 LOT NO. P3973-166  
 LATITUDE 53°N 27' 30"E  
 LONGITUDE 27° 30"E

AREA NO	SUBJECT	SUBJECT	SUBJECT	SUBJECT	SUBJECT	SUBJECT	SUBJECT
BU	NLH						
BUR	5 AIS		10 OAR	GO	15 VE	20 SSEL	
AY	25 OR		30 UN	LOADING	35	40 INT	
OT	45 GRATIM		50	ELEVATORS.			

PH 2 of 2 pt series. See CIA

DATE OF PHOTO	TYPE	QUALITY	CLASS	NO. OF CARDS	SOURCE OF PHOTOGRAPH
21 April 66	4	2	C	1	25X1A

CLASSIFICATION CONFIDENTIAL  
 Approved For Release 2002/10/31 : CIA-RDP78-05867A000519040015-5  
 PHOTO ANALYSIS REPORT

Approved For Release 2002/10/31 : CIA-RDP78-05867A000519040015-5

LOT NO.	MAP REFERENCE	LONGITUDE					
		42 30 N 27 30 E					
COUNTRY	PROVINCE						
	323A						
AREA NO	SUBJECT	SUBJECT	SUBJECT	SUBJECT	SUBJECT	SUBJECT	SUBJECT
BU	<del>AKIN</del> D21						
BURGAS		COAST			NIR		CAP
EAKIN							

Pt 1 of 5 pt series. See CIA

DATE OF PHOTO	TYPE	QUALITY	CLASS	NO. OF CARDS	SOURCE OF PHOTOGRAPH
<del>28</del> April 66	4	2	C	1	25X1A
CLASSIFICATION	CAPTIONED BY				
Conf/NFD	Amf				

Approved For Release 2002/10/31 : CIA-RDP78-05867A000519040015-5

PHOTO NO. 1100085 MAP REFERENCE 13973-000 LATITUDE 12 LONGITUDE

COUNTRY		PROVINCE 323A							
AREA NO	SUBJECT	SUBJECT	SUBJECT	SUBJECT	SUBJECT	SUBJECT	SUBJECT	SUBJECT	SUBJECT
BU	<del>SEA</del>	D21							
BUR	5		10		15		20		
EAK	25		30		35		40		
	45		50						

Pt 2 of 5 pt series, See CIA

2

DATE OF PHOTO	TYPE	QUALITY	CLASS	NO. OF CARDS	SOURCE OF PHOTOGRAPH
29 April 66	4	2	C	1	25X1A

CLASSIFICATION *CONFIDENTIAL* CAPTIONED BY *Amf*

Approved For Release 2002/10/31 : CIA-RDP78-05867A000519040015-5







Release 2002/10/31 : CIA-RDP78-05867A000519040015-5

LONGITUDE 27 30 E

LATITUDE 72 30 N

LOT NO. P3973-666

PHOTO NO. 10000

COUNTRY	AREA NO	SUBJECT	SUBJECT	SUBJECT	SUBJECT	SUBJECT	SUBJECT	SUBJECT
	BU	<del>BU</del>	D23	CAPE	AKIN	(1)		
	BURGAS							

7 of 5 pt series. See CIA

DATE OF PHOTO	TYPE	QUALITY	CLASS	NO. OF CARDS	SOURCE OF PHOTOGRAPH
April 66	4	2	C	1	25X1A

CLASSIFICATION

CONFIDENTIAL

PHOTO ANALYSIS REPORT

Approved For Release 2002/10/31 : CIA-RDP78-05867A000519040015-5

PHOTO NO. 1120088

REFERENCE 13973-66

LATITUDE LONGITUDE

COUNTRY	PROVINCE 325 A							
AREA NO. BW	SUBJECT ALA	SUBJECT D2C	SUBJECT	SUBJECT	SUBJECT	SUBJECT	SUBJECT	SUBJECT
	5		10		15		20	
	BURGAS		ST.		ANASTASI		20	
	25		30		35		40	
	ISLAND		(1)					
	45		50					

Part 1 of 3 pt series. See CIA

30

DATE OF PHOTO	TYPE	QUALITY	CLASS	NO. OF CARDS	SOURCE OF PHOTOGRAPH
29 April 66	4	2	C	2	25X1A
CLASSIFICATION				CAPTIONED BY	
CONFIDENTIAL					

Approved For Release 2002/10/31 : CIA-RDP78-05867A000519040015-5

PHOTO NO. 1129031	LATTITUDE		LONGITUDE	
COUNTRY	PROVINCE			
AREA NO.	SUBJECT	SUBJECT	SUBJECT	SUBJECT
BV	ALA	062	D23	
	5		10	
BURGAS		BURGAS	15	BAY
	25		35	(2)
CITY		ENVIRONS		(4)
	45		50	

Pt 2 of 3 pt series. See CIA  
2, 29, 30

DATE OF PHOTO	TYPE	QUALITY	CLASS	NO. OF CARDS	SOURCE OF PHOTOGRAPH
29 April 66	4	2	C	3	25X1A
CAPTIONED BY					

PHOTO ANALYSIS REPORT

PHOTO NO. 110000

Approved For Release 2002/10/31 : CIA-RDP78-05867A000519040015-5

107 No. 93973-66

LATITUDE 42° 50' N LONGITUDE 27° 30' E

COUNTRY	PROVINCE				SUBJECT	SUBJECT	SUBJECT	SUBJECT
AREA NO	BULGARIA	ALAN	ALAN	323A	BULGARIA			
	BURGAS		U/I					
	N TANKERS							

Part 3 of 3 pt series. See CIA 16, 30

DATE OF PHOTO	TYPE	QUALITY	CLASS	NO. OF CARDS	SOURCE OF PHOTOGRAPH
29 April 66	4	2	C	2	25X1A
CAPTIONED BY					

Approved For Release 2002/10/31 : CIA-RDP78-05867A000519040015-5

PHOTO ANALYSIS REPORT

Approved For Release 2002/10/31 : CIA-RDP78-05867A000519040045-5

PHOTO NO.	LOT NO.	MAP REFERENCE	LATITUDE	LONGITUDE				
110000			12 30 N	27 30 E				
COUNTRY	PROVINCE							
	323A							
AREA NO	SUBJECT	SUBJECT	SUBJECT	SUBJECT	SUBJECT	SUBJECT	SUBJECT	SUBJECT
BV	ALA	ALA						
BURGAS			ITALIAN				CARGO	
O								
VESEL			LICOLA				(14);	H
ALITIAN			CARGO				VESSEL	ALKAID
(12);			CARGO				VESSEL	SOEIA (16)

Pt 1 of 3 pt series. See CIA

30

DATE OF PHOTO	TYPE	QUALITY	CLASS	NO. OF CARDS	SOURCE OF PHOTOGRAPH
26 April 66	4	2	C	2	25X1A
CLASSIFICATION			CAPTIONED BY		
Conf/INF			Amf		

PHOTO NO. 11000  
 DATE 10/31 : CIA RDP78-03867A000519040015-5  
 LATITUDE 27 30 N  
 LONGITUDE 27 30 E

LOT NO. 73973-66

AREA NO	SUBJECT	SUBJECT	SUBJECT	SUBJECT	SUBJECT	SUBJECT	SUBJECT
BV	XLA	ALC	AL4	9LV			
BUR	5	AS	10	E	15	M O L E	(18);
A R G E	25	W /	30	C R A T E S	35	P R O B	40
O R	45	H E	50	P O W E R		P L A N T (20);	B
S		B R E A K W A T E R		(21)			F

Pt 2 of 3 pt series, Sec CIA

25X1A

DATE OF PHOTO	TYPE	QUALITY	CLASS	NO. OF CARDS	NO. OF PHOTOGRAPH
26 April 66	4	2	C	4	

Approved For Release 2002/10/31 : CIA-RDP78-05867A000519040015-5  
 CLASSIFICATION CONFIDENTIAL  
 PHOTO ANALYSIS REPORT


AREA NO. 40000  
 LOT NO. 73973-666  
 MAP REFERENCE 72 20  
 LONGITUDE 127 30 E  
 DATE 27 10/31  
 CIA-RDP78-05867A000519040015-5

AREA NO.	SUBJECT	SUBJECT	SUBJECT	SUBJECT	SUBJECT	SUBJECT	SUBJECT
BV	ALA	ALC	369	367			
BURGLARS			W	MOLE	(1)		BA
RACKS				NAVIAL			BASE
(22)							

PT 3 of 3 pt series, See CIA

25X1A

DATE OF PHOTO	TYPE	QUALITY	CLASS	NO. OF CARDS
26 April 66	H	2	C	4



Approved For Release 2002/10/31 : CIA-RDP78-05867A000519040015-5  
 UNFD  
 PHOTO ANALYSIS REPORT

PHOTO NO. 1120097  
 MAP REFERENCE P460226  
 LATITUDE 06N 3130E  
 LONGITUDE

COUNTRY PROVINCE 447A

AREA NO	SUBJECT	SUBJECT	SUBJECT	SUBJECT	SUBJECT	SUBJECT	SUBJECT	SUBJECT
EG	JMG	9BB	A38	AEG	AE1			

M	I	S	R	A	L	J	A	D	I	D	A	H	H	E	L
---	---	---	---	---	---	---	---	---	---	---	---	---	---	---	---

I	O	P	O	L	I	S	S	O	L	I	D	P	R	O	P	E	L
---	---	---	---	---	---	---	---	---	---	---	---	---	---	---	---	---	---

L	A	N	T	M	I	S	S	I	L	E	D	E	V	E	L	O	P	M	E	N	T
---	---	---	---	---	---	---	---	---	---	---	---	---	---	---	---	---	---	---	---	---	---

CENTER. ASSEMBLY PLANT FOR ARMORED CARS (SOVIET LICENSE) ~~RIGHT~~ RIGHT, FG

DATE OF PHOTO	TYPE	QUALITY	CLASS	NO. OF CARDS	25X1A
3/7/25	4	2	BC	5	

CLASSIFICATION CONFIDENTIAL/NO FORN DISSEM (FLH)  
 CAPTIONED BY



Approved For Release 2002/10/31 : CIA-RDP78-05867A000519040015-6

PHOTO NO. 112000F		LOT NO. P11647		MAP REFERENCE		LATITUDE 30 05 N		LONGITUDE 31 15 E	
COUNTRY				PROVINCE 447A					
AREA NO. EG		SUBJECT JMB	SUBJECT	SUBJECT	SUBJECT	SUBJECT	SUBJECT	SUBJECT	SUBJECT
CAIRO		5	(NA)	10	CAIRO		15	EAST	
SA-2		25	MISSILE		30	SUPP		35	40
T-FACILITY		45	50	N	FAR ALMAZA		AIRFIELD.	S	
37		DATE OF PHOTO		TYPE	QUALITY	CLASS	NO. OF CARDS	SOURCE OR PHOTOGRAPH 25X1A	
21 MAR 66		66	7	1	B	1			
CLASSIFICATION SECRET/NO FORN DISSEM				CAPTIONED BY FLH					
FORM NO. 174 1 Jun 56		USE PREVIOUS EDITION		Approved For Release 2002/10/31 : CIA-RDP78-05867A000519040015-6				PHOTO ANALYSIS REPORT	

Approved For Release 2002/10/31 : CIA-RDP78-05867A000519040015-5

PHOTO NO. 132897	LOT NO. R160346	MAP REFERENCE	LATITUDE 30° 05' N	LONGITUDE 31° 15' E
COUNTRY		PROVINCE 447A		
AREA NO. EG	SUBJECT JM6	SUBJECT	SUBJECT	SUBJECT
C A I R O	(N A)	C A I R O	E A S T	
S I A - 2	M I S S I L E	S U P P O R T		
T F A C I L I T Y N E A R A L M A Z A A I R F I E L D.				

3,7

DATE OF PHOTO	TYPE	QUALITY	CLASS	NO. OF CARDS	SOURCE OF PHOTOGRAPH
21 Mar 66	7	!	B	1	25X1A
CLASSIFICATION			CAPTIONED BY		
SECRET/NO FOREIGN DISSEM			FLH		

release 2002/10/31 : CIA-RDP78-05867A000519040015-5

PHOTO NO.	2089	LOT NO.	P4003-66	PROVINCE	447A	LATITUDE				LONGITUDE			
COUNTRY		SUBJECT		SUBJECT		SUBJECT		SUBJECT		SUBJECT		SUBJECT	
AREA NO	EG	SUBJECT	JMG	SUBJECT	(N/A)	SUBJECT	CAIRO	SUBJECT	EAST	SUBJECT		SUBJECT	
	CAIRO												
	SA-2												
	TACTICAL												
	AIRFIELD.												

DATE OF PHOTO	3/7	TYPE	7	QUALITY	1	CLASS	B	NO. OF CARDS	1
DATE OF PHOTO	21 Mar 66	CAPTIONED BY: EIA H Approved For Release 2002/10/31 : CIA-RDP78-05867A000519040015-5 SECRET/NO FORN DISSEM PHOTO ANALYSIS REPORT							

25X1A

Approved for Release 2002/10/31 : CIA-RDP78-05867A000519040015-5

PHOTO NO. 120009 P3974-66 MAR REFERENCE LATITUDE LONGITUDE

AREA NO	SUBJECT	SUBJECT	SUBJECT	SUBJECT	SUBJECT	SUBJECT	SUBJECT	SUBJECT
<u>BU</u>	<u>AIC</u>							
	<u>TANKER</u>	<u>HEMUS</u>	<u>SITE</u>	<u>IN</u>				
	<u>ANCONA</u>	<u>ITALY</u>						

~~SECRET~~

DATE OF PHOTO	TYPE	QUALITY	CLASS	NO. OF CARDS	SOURCE OF PHOTOGRAPH
<u>1 July 66</u>	<u>4</u>	<u>2</u>	<u>C</u>	<u>1</u>	<u>25X1A</u>

CLASSIFICATION CONFIDENTIAL CAPTIONED BY amt

PHOTO NO. *1000* LOT NO. *1000* MAP REFERENCE *1000* LATITUDE *1000* LONGITUDE *1000*  
 Approved For Release 2002/10/31 : CIA-RDP78-05867A000519040015-5

COUNTRY \_\_\_\_\_ PROVINCE \_\_\_\_\_

AREA NO	SUBJECT	SUBJECT	SUBJECT	SUBJECT	SUBJECT	SUBJECT	SUBJECT	SUBJECT	SUBJECT
<i>BU</i>	<i>AIC</i>								
	<i>TANKER</i>	<i>HEMUS</i>	<i>SITE</i>	<i>IN</i>					
	<i>ANCONA</i>	<i>ITALY</i>							

*FB*

*16, 30*

DATE OF PHOTO	TYPE	QUALITY	CLASS	NO. OF CARDS	SOURCE OF PHOTOGRAPH
<i>1 July</i>	<i>66</i>	<i>H</i>	<i>2</i>	<i>C</i>	<i>1</i>
CLASSIFICATION <i>Conf/INFD</i>					CAPTIONED BY <i>Amf</i>

*25X1A*





FORM NO. 174 USE PREVIOUS EDITIONS  
1 Jun 56

Approved For Release 2002/10/01 : CIA-RDP78-05867A000519040015-5

PHOTO NO. 3320710		LOT NO. 73774-64		LATITUDE		LONGITUDE	
COUNTRY		PROVINCE		SUBJECT		SUBJECT	
AREA NO. BU	SUBJECT AL4	SUBJECT	SUBJECT	SUBJECT	SUBJECT	SUBJECT	SUBJECT
C	A	R	G	O	Y	E	S
N	G	E	N	O	I	T	A
<p>PT 1 of 2 pt pan. See CIA 30</p>							
DATE OF PHOTO		TYPE	QUALITY	CLASS	NO. OF CARDS	SOURCE OF PHOTOGRAPH	
11 June 66		4	2	C	1	25X1A	
CLASSIFICATION				CAPTIONED BY			
Approved For Release 2002/10/01 : CIA-RDP78-05867A000519040015-5				AMT			

PHOTO ANALYSIS REPORT



LONGITUDE

MAP REFERENCE: **1097400** / **1097400** / **31 : CIA-RDP78-05867A000519040015-5**

COONTRY	AREA NO	SUBJECT	SUBJECT	SUBJECT	SUBJECT	SUBJECT	SUBJECT	SUBJECT
	01	ALY	VESESEL	ITALY	ALGOL			
		5	10	15	20			
		25	30	35	40			
		45	50					

**25X1A**

*PT 2 of 2 pt pan, see CIA*

DATE OF PHOTO	TYPE	QUALITY	CLASS	NO. OF CARDS	SOURCE OF PHOTOGRAPH
11 June 64	4		2	1	

CAPTIONED BY

**PHOTO ANALYSIS REPORT**

Approved For Release 2002/10/31 : CIA-RDP78-05867A000519040015-5

400740/31 : CIA-RDP78-05867A000519040015-5

PHOTO NO. 10070		LOT NO. P3974-66		LATITUDE		LONGITUDE	
COUNTRY	PROVINCE			SUBJECT	SUBJECT	SUBJECT	SUBJECT
AREA NO. BU	SUBJECT AIC	SUBJECT	SUBJECT	SUBJECT	SUBJECT	SUBJECT	SUBJECT
TANKER	5	KOM	10	SOM	15	OLETZ	20
N	25	GENOA	30	ITALY	35		40
	45		50				
DATE OF PHOTO		TYPE	QUALITY	CLASS	NO. OF CARDS	SOURCE OF PHOTOGRAPH	
11 June		664	2	C1	1	25X1A	
CLASSIFICATION		CAPTIONED BY					
CONFIDENTIAL		[Signature]					

Approved For Release 2002/10/31 : CIA-RDP78-05867A000519040015-5

PHOTO ANALYSIS REPORT

PHOTO NO. 10700		LOT NO. P3974-66		LATITUDE		LONGITUDE	
AREA NO. BU		SUBJECT. XIC		SUBJECT. YANTRA		SUBJECT. IN GEN	
TANKER		OIL		ITALY			
1		-					
DATE OF PHOTO		TYPE		QUALITY		CLASS	
7 July 66		4		2		C 1	
CLASSIFICATION		CAPTIONED BY		NO. OF CARDS		SOURCE OF PHOTOGRAPH	
CONFIDENTIAL		Sant		16, 30		25X1A	





PHOTO NO. 11200705 Approved For Release 2002/10/31 : CIA-RDP78-05867A000519040015-5

COUNTRY PROVINCE

AREA NO	SUBJECT	SUBJECT	SUBJECT	SUBJECT	SUBJECT	SUBJECT	SUBJECT	SUBJECT
BU	AIC							
TANKER	5	YANTRA	10	IN	15	GEN	20	
OA	25	ITALY	30		35		40	
	45		50					



16, 30

DATE OF PHOTO	TYPE	QUALITY	CLASS	NO. OF CARDS	SOURCE OF PHOTOGRAPH
7 July	664	2	C	1	25X1A
CLASSIFICATION				CAPTIONED BY	
CONF/NFD				Amf	

PHOTO NO. 311070 Approved For Release 2002/10/31 : CIA-RDP78-05867A000519040015-5

COUNTRY PROVINCE

AREA NO	SUBJECT	SUBJECT	SUBJECT	SUBJECT	SUBJECT	SUBJECT	SUBJECT	SUBJECT	SUBJECT
PO	ALT								
C	A	R	G	O	V	E	S	S	E
L	U	B	U	S	K	A	U	N	D
I	N	T	R	I	E	S	T	E	,
									ITALY

Pt 1 of 3 pt series. See CIA 30

DATE OF PHOTO	TYPE	QUALITY	CLASS	NO. OF CARDS	SOURCE OF PHOTOGRAPH
Prior to 3 June 66	66	4	2	C	1
					25X1A

CLASSIFICATION CAPTIONED BY Approved For Release 2002/10/31 : CIA-RDP78-05867A000519040015-5

PHOTO NO. 110070  
 LOT NO. 7566  
 MAP REFERENCE  
 LATITUDE  
 APPROVED FOR RELEASE 2002/10/31 : CIA-RDP78-05867A000519040015-5

COUNTRY PROVINCE

AREA NO	SUBJECT	SUBJECT	SUBJECT	SUBJECT	SUBJECT	SUBJECT	SUBJECT	SUBJECT
PO	ALA							
CARGO	<sup>5</sup>	VESSEL	<sup>10</sup>	ZIEMIA	<sup>15</sup>			<sup>20</sup>
LUBUSKA	<sup>25</sup>	UNDER	<sup>30</sup>	REPAIR	<sup>35</sup>			<sup>40</sup>
IN	<sup>45</sup>	TRIESTE,	<sup>50</sup>	ITALY				

Pt 2 of 3 pt series, see CIA

30

DATE OF PHOTO	TYPE	QUALITY	CLASS	NO. OF CARDS	SOURCE OF PHOTOGRAPH
Prior to 3 June 66	4	2	C	1	25X1A

CLASSIFICATION: Conf/NFD  
 CAPTIONED BY: Amf

REF ID: A6631 : CIA-RDP78-05867A000519040015-5

PHOTO NO. 4400710	LOT NO. P3991-66	LATITUDE					LONGITUDE				
COUNTRY	AREA NO.	SUBJECT	SUBJECT	SUBJECT	SUBJECT	SUBJECT	SUBJECT	SUBJECT	SUBJECT	SUBJECT	
	PD	ALF	VESSEL	UNDER	REPAIR	ZIEMIA					
		5	10	15	20	25	30	35	40	45	
		SKA	TRIESTE,	ITALY							

*Pl 3 of 3 photos. See CIA*

DATE OF PHOTO	TYPE	QUALITY	CLASS	NO. OF CARDS	SOURCE OF PHOTOGRAPH
Prior to 6/6	4	2	C	1	25X1A
CAPTIONED BY					

Approved For Release 2002/10/31 : CIA-RDP78-05867A000519040015-5

PHOTO ANALYSIS REPORT

LONGITUDE

10731 : CIA-RDP78-05867A000519040015-5

LOT NO. **73991-66**

MAP REFERENCE

COUNTRY	SUBJECT	SUBJECT	SUBJECT	SUBJECT	SUBJECT	SUBJECT	SUBJECT
PO	AK4	VESSEL	ZILEMIA				
CARGO	ECIN	SKA	INT	TIRLES			
SZ	ITALY						
TE							

UNDER REPAIR

PT 1 of 4 pt series. see CIA

30

DATE OF PHOTO

TYPE	QUALITY	CLASS	NO. OF
4	2	C	

9 April

Approved For Release 2002/10/31 : CIA-RDP78-05867A000519040015-5

PHOTO ANALYSIS REPORT



Approved For Release 2002/10/31 : CIA-RDP78-05867A000519040015-5

PHOTO NO. 112073  
MAP REFERENCE P3991-66  
LATITUDE  
LONGITUDE

COUNTRY PROVINCE

AREA NO	SUBJECT	SUBJECT	SUBJECT	SUBJECT	SUBJECT	SUBJECT	SUBJECT	SUBJECT
70	AL4							
C	A	R	G	O	V	E	S	S
S	Z	O	Z	E	C	I	N	S
T	E	,	I	T	A	L	Y	

UNDER REPAIR

Pt 2 of 4 pt series. See CIA

30

DATE OF PHOTO	TYPE	QUALITY	CLASS	NO. OF CARDS	SOURCE OF PHOTOGRAPH
9 April	6	6	4	2	C
				1	25X1A

CLASSIFICATION Approved For Release 2002/10/31 : CIA-RDP78-05867A000519040015-5

PHOTO NO: 100755 LOT NO. 7599 MAP REFERENCE 0/31 : CIA-RDP78-05867A000519040015-5 LATITUDE LONGITUDE

Approved For Release 2002/10/31 : CIA-RDP78-05867A000519040015-5

COUNTRY PROVINCE

AREA NO	SUBJECT	SUBJECT	SUBJECT	SUBJECT	SUBJECT	SUBJECT	SUBJECT	SUBJECT
70	AL4							
	C A R G O	V E S S E L	Z I E M I A					
	S I Z E	E C I N S K A	I N T R I E S					
	T E	I T A L Y						

UNDER REPAIR

Pt 3 of 4 pt series. See CIA

30

DATE OF PHOTO	TYPE	QUALITY	CLASS	NO. OF CARDS	SOURCE OF PHOTOGRAPH
9 April 66	4	2	C	1	25X1A
CLASSIFICATION			CAPTIONED BY		
CONF/NFO			Amc		

Approved For Release 2002/10/31 : CIA-RDP78-05867A000519040015-5

PHOTO NO. 1120074

73991-666

MAP REFERENCE

LATITUDE

LONGITUDE

COUNTRY	PROVINCE						
AREA NO	SUBJECT	SUBJECT	SUBJECT	SUBJECT	SUBJECT	SUBJECT	SUBJECT
PO	AL4						
	5		10		15		20
C	A	R	G	O	V	E	S
S	E	C	Z	E	C	I	N
T	E						
	25		30		35		40
	45		50				

UNDER REPAIR

Pt 4 of 4 pt series see CIA

30

DATE OF PHOTO	TYPE	QUALITY	CLASS	NO. OF CARDS	SOURCE OF PHOTOGRAPH
9 April 66	4	2	C	1	25X1A
CLASSIFICATION				CAPTIONED BY	

Approved For Release 2002/10/31 : CIA-RDP78-05867A000519040015-5

PHOTO ANALYSIS REPORT

PHOTO NO. 11007 REFERENCE P3991-66 LATITUDE \_\_\_\_\_ LONGITUDE \_\_\_\_\_

COUNTRY \_\_\_\_\_ PROVINCE \_\_\_\_\_

AREA NO	SUBJECT	SUBJECT	SUBJECT	SUBJECT	SUBJECT	SUBJECT	SUBJECT	SUBJECT
<u>PO</u>	<u>AL4</u>							
<u>CARGO</u>	<u>5</u>	<u>VESESEL</u>	<u>10</u>	<u>JAINEK</u>	<u>15</u>	<u>K</u>	<u>20</u>	
<u>RASICKI</u>	<u>25</u>	<u>IN</u>	<u>30</u>	<u>NAPLES,</u>	<u>35</u>	<u>IT</u>	<u>40</u>	
<u>ALY</u>	<u>45</u>		<u>50</u>					

30

DATE OF PHOTO	TYPE	QUALITY	CLASS	NO. OF CARDS	SOURCE OF PHOTOGRAPH
<u>Prior to July</u>	<u>66</u>	<u>4</u>	<u>2</u>	<u>C 1</u>	<u>25X1A</u>

CLASSIFICATION CONFIDENTIAL CAPTIONED BY amt

PHOTO ANALYSIS REPORT



Approved For Release 2002/10/31 : CIA-RDP78-05867A000519040015-5

PHOTO NO. 312572 MAP REFERENCE P3991-66 LATITUDE LONGITUDE

COUNTRY PROVINCE

AREA NO	SUBJECT	SUBJECT	SUBJECT	SUBJECT	SUBJECT	SUBJECT	SUBJECT	SUBJECT
PO	AL4							
	5	10	15	20				
C	A	R	G	O	V	E	S	S
R	A	S	I	C	I	I	N	N
A	L	Y						
	25	30	35	40				
	45	50						

30

DATE OF PHOTO	TYPE	QUALITY	CLASS	NO. OF CARDS	SOURCE OF PHOTOGRAPH
Prior to July	66	4	2	C 1	25X1A

CLASSIFICATION CAPTIONED BY

CONFIDENTIAL

mmf

PHOTO NO. 100738		LOT NO. P3991-66		LATITUDE		LONGITUDE	
COUNTRY		PROVINCE		SUBJECT		SUBJECT	
AREA NO. PD	SUBJECT ALY	SUBJECT	SUBJECT	SUBJECT	SUBJECT	SUBJECT	SUBJECT
CARGO	5	VESEL	10	JANEK	15	K	20
RASIOKI	25	IN	30	NAPLES	35	IT	40
ALY	45		50				
BRIDGE OF						25X1A	
DATE OF PHOTO		TYPE	QUALITY	CLASS	NO. OF CARDS	SOURCE OF PHOTOGRAPH	
Prior to July 66		4	2	C	30		
CLASSIFICATION		CAPTIONED BY					
CONFIDENTIAL		Mmt					

PHOTO NO. 4400745

LOT NO. P3991-66

DATE: 10/31 : CIA-RDP78-05867A000519040015-5

LONGITUDE

COUNTRY	PROVINCE	SUBJECT	SUBJECT	SUBJECT	SUBJECT	SUBJECT	SUBJECT
PO		9D4					
TRAI		5	10	15	20		
MORZA		25	30	35	40		
		45	50				

Y

30

NO. OF CARDS 25X1A

DATE OF PHOTO	TYPE	QUALITY	CLASS	NO. OF CARDS
Prior to July 66	H	2	C	1

CLASSIFICATION CONFIDENTIAL

APPROVED FOR RELEASE 2002/10/31 : CIA-RDP78-05867A000519040015-5

PHOTO ANALYSIS REPORT



2002/10/31 : CIA-RDP78-05867A000519040015-5

PHOTO NO.		LOT NO.		LATITUDE		LONGITUDE	
140710		P3991-66					
COUNTRY	AREA NO.	SUBJECT	SUBJECT	SUBJECT	SUBJECT	SUBJECT	SUBJECT
	PO	9D4					
				10	SHIPA	15	DIARI
				20		25	PI
				30	NAPLES	35	ITALIA
				40		45	
				50			

DATE OF PHOTO		TYPE	QUALITY	CLASS	NO. OF CARDS	SOURCE OF PHOTOGRAPH
Private July 66		H	2	C	1	25X1A
CLASSIFICATION		APPROVED BY				
CONFIDENTIAL		2002/10/31 : CIA-RDP78-05867A000519040015-5				

PHOTO ANALYSIS REPORT

Approved For Release 2002/10/31 : CIA-RDP78-05867A000519040015-5

PHOTO NO.	P3991-66		LATITUDE				LONGITUDE
COUNTRY	PROVINCE						
AREA NO	SUBJECT	SUBJECT	SUBJECT	SUBJECT	SUBJECT	SUBJECT	SUBJECT
PO	9D4						
	5		10		15		20
T R A I N I N G			S H I P		D I A R I		P I O
	25		30		35		40
M O R Z A			N A P L E S		I T A L		
	45		50				
Y							

DATE OF PHOTO	TYPE	QUALITY	CLASS	NO. OF CARDS	SOURCE OF PHOTOGRAPH
Private July 66	4	2	C	1	25X1A
CLASSIFICATION	CAPTIONED BY				
Confidential	[Signature]				

Approved For Release 2002/10/31 : CIA-RDP78-05867A000519040015-5

PHOTO ANALYSIS REPORT





Approved For Release 2002/10/31 : CIA-RDP78-05867A000519040015-5

PHOTO NO. 0050		LOT NO. P3991-66		LATITUDE		LONGITUDE	
COUNTRY		PROVINCE		SUBJECT		SUBJECT	
AREA NO. PO	SUBJECT AL4	SUBJECT	SUBJECT	SUBJECT	SUBJECT	SUBJECT	SUBJECT
CARGO	5	VESSEL	10	HUTA	15	LA	20
BEDY	25	IN	30	VENICE,	35	ITALY	40
	45		50				
DATE OF PHOTO		TYPE	QUALITY	CLASS	NO. OF CARDS	SOURCE OF PHOTOGRAPH	
Prior to 11 June 66		4	2	C	1	25X1A	
CLASSIFICATION		CAPTIONED BY		APPROVED FOR RELEASE			
CONFIDENTIAL		[Signature]		2002/10/31 : CIA-RDP78-05867A000519040015-5			

PHOTO ANALYSIS REPORT

Approved For Release 2002/10/31 : CIA-RDP78-05867A000519040015-5

PHOTO NO.	LOT NO.	LATITUDE		LONGITUDE	
	73991-66				
COUNTRY	PROVINCE				
AREA NO.	SUBJECT	SUBJECT	SUBJECT	SUBJECT	SUBJECT
PO	AK4				
CARGO	VESSEL				
IN	ITALIAN				
	PORT				

30

DATE OF PHOTO	TYPE	QUALITY	CLASS	NO. OF CARDS	SOURCE OF PHOTOGRAPH
Private June	66	H	2	E	1
CAPTIONED BY					25X1A

Approved For Release 2002/10/31 : CIA-RDP78-05867A000519040015-5

PHOTO ANALYSIS REPORT

Case 2002/10/31 : CIA-RDP78-05867A000519040015-5

PHOTO NO.		LOT NO.		LATITUDE		LONGITUDE	
COUNTRY		PROVINCE		SUBJECT		SUBJECT	
AREA NO.	SUBJECT	SUBJECT	SUBJECT	SUBJECT	SUBJECT	SUBJECT	SUBJECT
PO	A14						
CARGO	5	VESEL	10	P	15	IENTINNY	20
IN	25	U/I	30	I	35	TALIAN	40
	45		50			PORT	
BRIDGE OF						25X1A	
DATE OF PHOTO		TYPE	QUALITY	CLASS	NO. OF CARDS	SOURCE OF PHOTOGRAPH	
Private		4	2	C	1	[Redacted]	
George		CAPTIONED BY		[Redacted]			
CLASSIFICATION		PHOTO ANALYSIS REPORT					

Approved For Release 2002/10/31 : CIA-RDP78-05867A000519040015-5





LONGITUDE

LATITUDE

REF ID: A66731 : CIA-RDP78-05867A000519040015-5

LOT NO. P3491-662

COUNTRY	AREA NO	SUBJECT	SUBJECT	SUBJECT	SUBJECT	SUBJECT	SUBJECT	SUBJECT
	PO	AL4						
	CARGO	5	VIE	10	SEL	15	PIENINNY	20
	MIN	25	U	30	ITAL	35	IAN	40
		45		50			PORT	

DATE OF PHOTO	TYPE	QUALITY	CLASS	NO. OF CARDS	SOURCE OF PHOTOGRAPH
Private Gene	4	2	C	30	25X1A

CAPTIONED BY

CLASSIFICATION

GPO 871-245

Approved For Release 2002/10/31 : CIA-RDP78-05867A000519040015-5

**PHOTO ANALYSIS REPORT**

Approved For Release 2002/10/31 : CIA-RDP78-05867A000519040015-5

PHOTO NO. 443070

REF ID: A66666

LONGITUDE 74 37 C

COUNTRY [redacted] 25X1

AREA NO. CH SUBJECT HA C.06

T A - L I E N E N T R A N C E T O  
P O R T P A S S E N G E R T E R M  
I N A L

L K G N A T

25X1A

7.8

25X1A

DATE OF PHOTO	TYPE	QUALITY	CLASS	NO. OF CARDS
23 NOV 66		41	3	2

CLASSIFICATION 11111

Approved For Release 2002/10/31 : CIA-RDP78-05867A000519040015-5