

Approved For Release 2002/10/31 : CIA-RDP78-05867A000519040019-1

PHOTO NO. 1129100
 LOT NO. 74047-01
 COORDINATES: LATITUDE 5° 36' 57" E, LONGITUDE 36° 57' E

AREA NO	SUBJECT	SUBJECT	SUBJECT	SUBJECT	SUBJECT	SUBJECT	SUBJECT	SUBJECT
KE	C81	C72	AKU	D48				
WYER	5	(WR)	10	KI	KW	15	YK	BOY
SON	25	AD	30	ZM		35	8	OF
OWN	45							

18, 28
 DATE OF PHOTO

TYPE	QUALITY	CLASS	NO. OF CARDS
(c)	1	3	4

25X1A

CLASSIFICATION: Approved For Release 2002/10/31 : CIA-RDP78-05867A000519040019-1

PHOTO ANALYSIS REPORT

PHOTO NO. 1139881 Approved For Release 2002/10/31 : CIA-RDP78-05867A000519040019-1

COUNTRY PROVINCE 931A

AREA NO	SUBJECT	SUBJECT	SUBJECT	SUBJECT	SUBJECT	SUBJECT	SUBJECT	SUBJECT
KE	045	AHP	AKV	AHL				
FWAT	5	NALL	10	(WR)		15	RAGAT	20
	25	EE	30	FACTORY		35	OMI	40
	45	DE	50	FT. HALL			NYERI RD.	
15 MI NW OF FT. HALL.								

1, 7, 24

25X1A

DATE OF PHOTO	TYPE	QUALITY	CLASS	NO. OF CARDS
7/24	44	1	3	4

CAPTIONED BY

CLASSIFICATION

PHOTO NO.	1139882		APPROXIMATE REFERENCE		LATITUDE		LONGITUDE	
COUNTRY	931A							
AREA NO.	SUBJECT	SUBJECT	SUBJECT	SUBJECT	SUBJECT	SUBJECT	SUBJECT	SUBJECT
KE	AKU	D48	D43	(N/R)				
F O R T	⁵	H A L L	¹⁰			¹⁵ L E G		²⁰ \$
O N	²⁵ E T.	H A L L	³⁰	- N Y	³⁵ T E R	I		⁴⁰ R D.
M A C A D A M	⁴⁵	R O A D	⁵⁰	IS EXCELLENT.				
DATE OF PHOTO		TYPE	QUALITY	CLASS	NO. OF CARDS	SCALE OF PHOTOGRAPH		
Feb 64		4	1	3	3	25X1A		
CLASSIFICATION				CAPTIONED BY				
CONF				FLH				

Approved For Release 2002/10/31 : CIA-RDP78-05867A000519040019-1

PHOTO NO. 419903 LATITUDE 00 47 00 S LONGITUDE 076 09 E

COUNTRY PROVINCE 931A

AREA NO	SUBJECT	SUBJECT	SUBJECT	SUBJECT	SUBJECT	SUBJECT	SUBJECT	SUBJECT
KE	DIB	DYS						
F O R T	⁵	H A L L	¹⁰	N	L E G	¹⁵	W	O N ²⁰
E T.	²⁵	H A L L	-	N	Y E R I	³⁵	R D.	41 ⁴⁰ M
I	⁴⁵	N W	O F	E T.	H A L L.			

(NR)

(C)

25X1A

DATE OF PHOTO	TYPE	QUALITY	CLASS	NO. OF CARDS
Feb 64		1	3	2

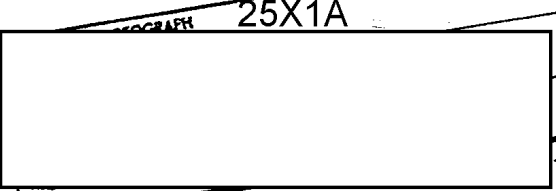
CAPTIONED BY

[Redacted]

PHOTO NO: 1139885
 LOT NO: 740417-66
 DATE: 2/10/31
 MAP REFERENCE: CIA-RDP78-03867A000519040019-1
 LATITUDE: 00 43 N
 LONGITUDE: 37 09 E

COUNTRY	AREA NO	SUBJECT	SUBJECT	SUBJECT	SUBJECT	SUBJECT	SUBJECT	SUBJECT
	KE	AKG DYS	DIB					
	FORT	HALL		1	LEG	15	E	FRO
	M FT.	HALL		30	MAIR	35	OB	RD
	NOTE	RK		45	BIR		DGE	IN FAR
	C, BG				(NR)			

DATE OF PHOTO	TYPE	QUALITY	CLASS	NO. OF CARDS
1/27			(C)	2
Feb 64			3	



CLASSIFICATION: CONF

Approved For Release 2002/10/31 : CIA-RDP78-05867A000519040019-1

PHOTO ANALYSIS REPORT

PHOTO NO. 39886
 LOT NO. P4047-66
 REFERENCE NO. 2102/10/31 : CIA-RDP78-05867A000519040019-1
 LATITUDE 1 38
 LONGITUDE 36 49 E

COUNTRY	AREA NO	SUBJECT	SUBJECT	SUBJECT	SUBJECT	SUBJECT	SUBJECT	SUBJECT
KE	AKU	D45	AKE	DIB		LIK ¹⁵	\$	OR ²⁰
MAIR	OB	I	(M ¹⁰ R)			HA ³⁵ L		RO ⁴⁰ A
MAIR	RO	B	I	- ³⁰ F.T.		NAIROBI		
D	37	M	I	M	P	F		

25X1A

1, 28

DATE OF PHOTO	TYPE	QUALITY	CLASS	NO. OF CA
7/28	64	1	3	4

APPROVED BY [REDACTED]

Approved For Release 2002/10/31 : CIA-RDP78-05867A000519040019-1

PHOTO ANALYSIS REPORT

PHOTO NO. 1139889
 AREA NO. SM
 COUNTRY M O G A
 PROVINCE 911 B
 MAP REFERENCE C
 DATE 10/31
 LATITUDE 04 N
 LONGITUDE 45 22 E
 SUBJECT AKWALE D45
 SUBJECT (N/R)
 SUBJECT 15 N A T W R
 SUBJECT 35 I N F O R
 SUBJECT 20
 SUBJECT 40 R
 SUBJECT 10
 SUBJECT 30 B R O W G T
 SUBJECT 50 M A L S. L K S 8 K M
 TOWN ANI
 NO OF TOWN.

DATE OF PHOTO 1, 24, 28
 TYPE
 QUALITY
 CLASS
 NO. OF C 3



Approved For Release 2002/07/31 : CIA-RDP78-05867A000519040019-1

PHOTO ANALYSIS REPORT

FORM NO. 174 USE PREVIOUS EDITIONS
1 Jun 56

PHOTO NO. 139890
 LOT NO. P4017-48
 MAP REFERENCE 2002/10/31 : C
 LATITUDE 04N
 LONGITUDE 45 22 E
 ID: CIA-RDP78-05867A000519040019-1

COUNTRY
 AREA NO. SM
 SUBJECT AKU AHR ALE D45
 5 10 15 LEG
 25 M OF CITY. 35 MATU
 40
 45 HAY BROUGHT ~~FOR~~
 IN FOR TOWN ANIMALS.

DATE OF PHOTO 1, 24, 28
 TYPE 44
 QUALITY 1
 CLASS 3
 NO. OF CARD 34
 25X1A

Approved For Release 2002/10/31 : CIA-RDP78-05867A000519040019-1

PHOTO ANALYSIS REPORT

CLASSIFICATION

6000

FORM NO. 174 USE PREVIOUS EDITIONS
1 Jun 56

DATE: 02/10/31 : CIA-RDP78-05867A000519040019-1

LONGITUDE 45 23 E

PHOTO NO.	LOT NO.	PROVINCE	911B			
COUNTRY	SUBJECT	SUBJECT	SUBJECT	SUBJECT	SUBJECT	SUBJECT
SM	AH3	AJC	D48			
BALLAD		(R)		CONC	15	LETED
WELL	25	10	F.T.	A	35	CROSS
ALLI	45	10	N	R	40	ROAD TO MOGADI-
SCID						

CANT LOCATE EXACTLY

1924

DATE OF PHOTO

TYPE

QUALITY

CLASS

NO. OF CARDS

25X1A

Feb 6 4 4

1

3

3

CAPTIONED BY

Approved For Release 2002/10/31 : CIA-RDP78-05867A000519040019-1

CLASSIFICATION

CONF

PHOTO ANALYSIS REPORT

GPO 871-265

TO NO. 1139892

LOT NO. 74007-15

MAP REFERENCE 2

LONGITUDE 45 23 E

PROVINCE

911B

SUBJECT	SUBJECT	SUBJECT	SUBJECT	SUBJECT	SUBJECT	SUBJECT
SM	AKU	D45	D46	LIK	G	FROM
BALAD	(R)			M		
115	M			F		
110						

1/28

DATE OF PHOTO

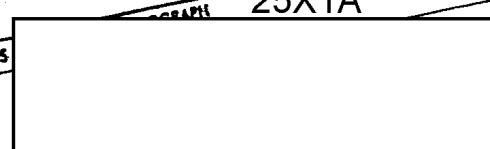
TYPE

QUALITY

CLASS

NO. OF CARDS

25X1A



Feb

Approved For Release 2002/10/31 : CIA-RDP78-05867A000519040019-1

PHOTO ANALYSIS REPORT

FORM NO. 174 USE PREVIOUS EDITIONS
1 Jun 56

2002/10/31 : CIA-RDP78-05867A000519040019-1

LONGITUDE 105-498

PHOTO NO.	12989	LOT NO.	P-4061-66	PROVINCE	WIS	739A	SUBJECT	SUBJECT	SUBJECT	SUBJECT	SUBJECT
COUNTRY	V\$	SUBJECT	D36	SUBJECT	DII	SUBJECT	9KB	SUBJECT	9IR	SUBJECT	GUER I
AREA NO.	AP	SUBJECT	HAP	SUBJECT	M	SUBJECT	U	SUBJECT	O	SUBJECT	I
	LLA	SUBJECT	UNIT	SUBJECT	IN	SUBJECT	BOAT	SUBJECT	\$	SUBJECT	AM
	ONG	SUBJECT	R&R	SUBJECT	D\$	SUBJECT	A	SUBJECT	WAITING		
	ENEMY.	NOTE BROWNING AUTOMATIC									

M
SM.

25X1A

DATE OF PHOTO	TYPE	QUALITY	CLASS	NO. OF CARDS
1946	H	1	3	4

Approved For Release 2002/10/31 : CIA-RDP78-05867A000519040019-1


CLASSIFICATION

Conf

PHOTO ANALYSIS REPORT

MAP REFERENCE: 002/10/31 : CIA-RDP78-05867A000519040019-1

COUNTRY	AREA NO	SUBJECT	SUBJECT	SUBJECT	SUBJECT	SUBJECT	SUBJECT	SUBJECT
	CH	CBI	CH6	CBI				
A	F	R	O	A	S	I	A	N
\$	I	T	I	N	G	M	A	O
F	O	R	M	E	R	\$	\$	I
								D
								E
								N
								C
								E
								.



25X1A

DATE OF PHOTO	TYPE	QUALITY	CLASS	NO. OF C
JULY 1966	7	I	3	3

Approved For Release 2002/10/31 : CIA-RDP78-05867A000519040019-1

conf

PHOTO ANALYSIS REPORT

2002/10/31 : CIA-RDP78-05867A000519040019-1
 372500N 114-49E

PHOTO NO.	LOT NO.	PROVINCE	SUBJECT			
112000	P-4001-66	B-0385				
COUNTRY	SUBJECT	SUBJECT	SUBJECT	SUBJECT	SUBJECT	SUBJECT
CH	C63	C9K	AHL	D48	M	M B
AREA NO.	5	10	15	20	25	30
LAN-KA	KA O	H	I	N	L	I N G
R	O F	L A O	-	H A N	-	L I N G
R I G A D	O F	C H	ENG	-	W EN	C O M

ING THROUGH FOREST OF TUNG TREES,
 MUNE WALK BETWEEN WHICH WHICH
~~ON WAY TO WANG FIELDS~~ ~~PROVED~~ ~~ALTER~~
 WAS PLANTED. TREES FEY SAND & PROVED
 FA WENT STORMS.

DATE OF PHOTO	TYPE	QUALITY	CLASS	NO. OF CARDS
19 Apr 66	4	1	3	4
CAPTIONED BY				
25X1A				

Approved For Release 2002/10/31 : CIA-RDP78-05867A000519040019-1

PHOTO ANALYSIS REPORT

conf

Approved For Release 2002/10/31 : CIA-RDP78-05867A000519040019-1

PHOTO NO. 1139897		LOT NO. 73822-66		LATITUDE		LONGITUDE	
COUNTRY				PROVINCE			
AREA NO.	SUBJECT	SUBJECT	SUBJECT	SUBJECT	SUBJECT	SUBJECT	SUBJECT
CH	2KD	C2G					
8TH	5	QUAD	10	PLA	15	UNIT	20
FTH	25	RED	30	3D	35	IN	40
FENC	45	ING	50	DRILL	Sub BLDG		
B.G.							
DATE OF PHOTO		TYPE	QUALITY	CLASS	NO. OF CARDS	SOURCE OF PHOTOGRAPH	
[66]		4	2	4	2	CHIEH-FANG - CHUN -	
CLASSIFICATION		CAPTIONED BY		HUA - PAO #3, 1966			
		PK		[p. 13 TOP]			

Release 2002/10/31 : CIA-RDP78-05867A000519040019-1

PHOTO NO. 7-00099

LOT NO. P-4061-66

LONGITUDE 106-43E


25X1

COUNTRY	AREA NO. CH	SUBJECT C62	SUBJECT C5L	SUBJECT C9D	SUBJECT	SUBJECT	SUBJECT	SUBJECT
		K U I ⁵ - Y A M G ¹⁰			M A \$ ¹⁵		R A L L ²⁰	
		Y H I ²⁵ L D I M ³⁰			\$ U P P O R T ³⁵		O F	
		V I I ⁴⁵ T N A M E ⁵⁰			\$ \$		P E O P L E ' S W A R.	

Handwritten mark

25X1A

(681)



DATE OF PHOTO	TYPE	QUALITY	CLASS	NO. OF CARDS
JULY 23 66	4	2	3	3

CLASSIFICATION

Approved For Release 2002/10/31 : CIA-RDP78-05867A000519040019-1

PHOTO ANALYSIS REPORT

PHOTO NO.	LOT NO.	LATITUDE		LONGITUDE	
7-10000	7-10000	37-0530N		112-33E	
COUNTRY	PROVINCE	SUBJECT		SUBJECT	
CHINA		C62 C5L C9D		25X1	
AREA NO.	SUBJECT	SUBJECT	SUBJECT	SUBJECT	SUBJECT
CH	C62	C5L	C9D	15	RALLY
	5	YUAN	10	MA	20
	25	IN	30	UP	35
	45	AM	50	PORT	40
		S		OF	
				PEOPLE'S	
				WAR.	

DATE OF PHOTO	TYPE	QUALITY	CLASS	NO. OF CAPS
23 JULY 66	4	2	3	3
CLASSIFICATION	CAPTIONED BY			
	[Redacted]			

Approved For Release 2002/10/31 : CIA-RDP78-05867A000519040019-1

PHOTO NO. 120001

LOT NO. P-4001-6

LONGITUDE 118-20

25X1

COUNTRY

PROVINCE

AREA NO. CH

SUBJECT	SUBJECT	SUBJECT	SUBJECT	SUBJECT	SUBJECT
C5K	C9D				
NANI-NING					
HELD					
VIETNAM					

MA \$ \$ RALLY

SUPPORT OF

PEOPLE'S WAR.

(8,10) 25X1A

DATE OF PHOTO	TYPE	QUALITY	CLASS	NO. OF CAL
23 JULY 66	4	2	3	2

CLASSIFICATION

CAPTIONED BY

Approved For Release 2002/10/31 : CIA-RDP78-05867A000519040019-1

PHOTO ANALYSIS REPORT

1 AM 27

Approved For Release 2002/10/31 : CIA-RDP78-05867A000519040019-1 288

PHOTO NO. 110000	LOT NO. P-4061-61	PROVINCE	SUBJECT		LONGITUDE
COUNTRY			SUBJECT		25X1
AREA NO. CH	SUBJECT CSL	SUBJECT C62	SUBJECT C9D	SUBJECT ALICIA CYH	
S H A N G - H A I	M I L I T I A M E	M A R C H I N G	O N	N A N K I N	
G R. D.	I N	S U P P O R T	O F	V I E T	
NAM & STRUGGLE. NOTE RE-					
MODELING OF BLDGS (BKG)					

(36 + 8.10 25X1A)

DATE OF PHOTO	TYPE	QUALITY	CLASS	NO. OF C
24 JULY 66	H	2	3	6
CAPTIONED BY				

Approved For Release 2002/10/31 : CIA-RDP78-05867A000519040019-1

PHOTO ANALYSIS REPORT

PHOTO NO.	LOT NO.	LATITUDE		LONGITUDE	
20000	P-4061-66	11° 39' E		106° 39' E	
COUNTRY	PROVINCE	[REDACTED]		25X1	
AREA NO.	SUBJECT	SUBJECT	SUBJECT	SUBJECT	SUBJECT
CH	C9H	9IR	C9D	C5L	
H	U	H	A	T	M
A	A	R	Y	S	I
G	V	A	M	P	L
	I	N	A	O	I
	E	A	M	R	T
					I
					N
					'S
					WAR.

(3, 8, 10) 25X1A

DATE OF PHOTO	TYPE	QUALITY	CLASS	NO. OF CARDS
25 JULY 66	4	I	3	4




PHOTO ANALYSIS REPORT

Approved For Release 2002/10/31 : CIA-RDP78-05867A000519040019-368

LONGITUDE 25X1

PHOTO NO. 10000 LOT NO. P-4061-66

COUNTRY [REDACTED] PROVINCE [REDACTED] SUBJECT 25X1

AREA NO	SUBJECT	SUBJECT	SUBJECT	SUBJECT	SUBJECT	SUBJECT	SUBJECT
CH	C9D	CSL	CTG				
WU	L ⁵ U	MU	CHI			M A \$ \$	R ²⁰
ALLY	H ²⁵ ELD					S U P P O R T I N G	
V I \$	T N A M \$	S \$				P E O P L E ' S W A R .	

(810) 25X1A

DATE OF PHOTO	TYPE	QUALITY	CLASS	NO. OF CAR
23 JULY 66	4	I	3	3

CLASSIFICATION [REDACTED] CAPTIONED BY [REDACTED]

Approved For Release 2002/10/31 : CIA-RDP78-05867A000519040019-1

PHOTO ANALYSIS REPORT

FORM NO. 174 USE PREVIOUS EDITIONS

Approved For Release 2002/10/31 : CIA-RDP78-05867A000519040019-1

PHOTO NO. *100* APPROXIMATE REFERENCE *P-4661-66* LATITUDE *25 10 N* LONGITUDE *104 00 E*

COUNTRY *VIETNAM* PROVINCE *D-0496*

AREA NO	SUBJECT	SUBJECT	SUBJECT	SUBJECT	SUBJECT	SUBJECT	SUBJECT	SUBJECT
<i>CH</i>	<i>C7I</i>	<i>C9D</i>	<i>C8I</i>	<i>C56</i>				

*YUNNAN*⁵ *PROV.*¹⁰ *MA*¹⁵ *SH*¹⁵ *KA*²⁰

*LLY*²⁵ *HL*²⁵ *UP*³⁰ *PORTING*³⁵ *ING*⁴⁰

*HO*⁴⁵ *CHI*⁵⁰ *MINH'S* *MILITANT*

CALL FOR AID IN VIETNAM

PEOPLE'S WAR.

(8,10) *25X1A*

DATE OF PHOTO	TYPE	QUALITY	CLASS	NO. OF CARDS
<i>23 JULY 66</i>	<i>4</i>	<i>I</i>	<i>3</i>	<i>4</i>

CLASSIFICATION *SECRET* CAPTIONED BY *[Signature]*

Approved For Release 2002/10/31 : CIA-RDP78-05867A000519040019-1

PHOTO NO. 0000	LOT NO.	LONGITUDE 47E
COUNTRY	PROVINCE	25X1
AREA NO. 00	SUBJECT C5L	SUBJECT C8I
	SUBJECT C9D	SUBJECT C6V
NAN-CHING		V I E T N A M E S
STUDENT		H O L D I N G
MONSTRATION		IN SUPPORT
OF HO CHI MINH'S MILITANT CALL		
FOR AID IN VIETNAMESE PEOPLE'S		
WAR.		
		(6810) 25X1A
DATE OF PHOTO	TYPE	QUALITY
JULY 23	H	2
CLASSIFICATION	CAPTIONED BY	

PHOTO ANALYSIS REPORT

PHOTO NO. 10000 Approved For Release 2002/10/31 : CIA-RDP78-05867A000519040019-1
 MAP REFERENCE P-11661-166 LATITUDE 26-09N LONGITUDE 81-51E

COUNTRY PROVINCE 25X1

AREA NO CH SUBJECT C62 SUBJECT C5L SUBJECT C9D SUBJECT SUBJECT SUBJECT SUBJECT SUBJECT

F U - C H O U M A \$ \$ R A L L Y

H \$ L D I N \$ U P P O R T O F V

I \$ T N A M \$ \$ P \$ O P L \$ ' S W A R C .

(6, 8, 10) 25X1A

DATE OF PHOTO	TYPE	QUALITY	CLASS	NO. OF CAR
13 JULY 66	4	1	3	3

CLASSIFICATION CAPTIONED BY Approved For Release 2002/10/31 : CIA-RDP78-05867A000519040019-1

PHOTO NO. 2001
 LOT NO. P-4061-66
 PROVINCE
 LONGITUDE 110-20E
 MAGNIFICATION 25X1

AREA NO	CH	SUBJECT	C62	SUBJECT	CSL	SUBJECT	C9D	SUBJECT		SUBJECT		SUBJECT		SUBJECT		SUBJECT		SUBJECT	
	H	A	I	-	K	O	U												
	H	E	L	D															
	I	E	T	N	A	M	E	S	E										

10 M A \$ \$ 15 R A L L Y
 25 I N \$ 30 U P P O R T 35 O F 40 V
 45 P E O P L E ' S W A R .

(6 (8 in)) 25X1A

DATE OF PHOTO	TYPE	QUALITY	CLASS	NO. OF CAR
23 JULY 66	4	2	3	3

PHOTO ANALYSIS REPORT

PHOTO NO. 100000	LOT NO.	PROVINCE	TITLE 37, 7/10/68 108-58				LONGITUDE 25
COUNTRY	AREA NO.	SUBJECT	SUBJECT	SUBJECT	SUBJECT	SUBJECT	SUBJECT
		251	CSL	CSL 2JF	C62		
		5	10	15	20	25	30
		AN	ARMY	M & N	OF	P	
		25	30	35	40	45	50
		LA	PARADE	A	\$	PART	
		OF	M A \$ \$	RALLY	SUPPORT-		
			ING	VIETNAM \$ \$	PEOPLE'S	WAR.	

25X1A

(3, 8)


DATE OF PHOTO	TYPE	QUALITY	CLASS	NO. OF CARDS
24 JULY 66	4	2	3	39



PHOTO ANALYSIS REPORT

PHOTO NO.	LOT NO.	PROVINCE	LATITUDE		LONGITUDE	
	P-4061-60		30-46-00		105-05-00	
COGNTRY	SUBJECT		SUBJECT		SUBJECT	
	C5L C7G CTI		91R C62		25X1	
AREA NO	CH	C5L	C7G	CTI	91R	C62
	CH	W	G	TU	MA	\$ \$
	H	L	D	IN	\$	UP
	VI	T	N	A	M	\$ \$
	NOTE CHICOM		SUBMACHINE		GUN TYPE 50	

DATE OF PHOTO	TYPE	QUALITY	CLASS	NO. OF CA
1966	4	2	3	4
CAPTIONED BY				
MDC				



FORM NO. 174 USE PREVIOUS EDITIONS

Approved For Release 2002/10/31 : CIA-RDP78-05867A000519040019-1

PHOTO NO.	LOT NO.	LATITUDE				LONGITUDE			
	P-4061-66	45° 38' E				106° 38' E			
COUNTRY	PROVINCE	SUBJECT				SUBJECT			
CH		C5L	C9D	C94	C62				
HA -	ERH -	P	I	N		M	A	\$	\$
LY	H	LD	\$	UP	PO	R	T	I	N
I	T	N	A	M	\$	\$	\$	P	E
LEADING THE GROUP AIR CHIEF PARTY									
PERSONNEL.									

(6 (8, 10))

25X1A

DATE OF PHOTO	TYPE	QUALITY	CLASS	NO. OF CARDS
23 JULY 66	4	I	3	4

Approved For Release 2002/10/31 : CIA-RDP78-05867A000519040019-1

PHOTO ANALYSIS REPORT

FORM NO. 174 USE PREVIOUS EDITIONS

2002/10/31 : CIA-RDP78-05867A000519040019-1
 MAP REFERENCE 238-18A
 LONGITUDE 113-17E
 25X1

PHOTO NO. [] LOT NO. P-4061-66
 COOUNTRY [] PROVINCE [] SUBJECT [] SUBJECT [] SUBJECT [] SUBJECT [] SUBJECT []

AREA NO. CH
 SUBJECT CSL
 SUBJECT Q9D
 SUBJECT C9Y
 SUBJECT CHIEF
 SUBJECT F
 SUBJECT PA
 KUANG - CHOU
 RTY PERSONNEL
 LEAD IN
 G DEMONSTRATION IN
 SUPPORT OF VIETNAM'S PEOPLE'S
 WAR.

25X1A

DATE OF PHOTO	TYPE	QUALITY	CLASS	NO. OF CA
	4	1	3	3

23 JULY 1964
 Approved For Release 2002/10/31 : CIA-RDP78-05867A000519040019-1
 CAPTIONED BY []
 PHOTO ANALYSIS REPORT

PHOTO NO. 112004
 LOT NO. PH004-66
 REFERENCE: 10/31 : C 5-RDP78-05867A000519040019-1
 LATITUDE 52 1 N
 LONGITUDE 13 24 E

AREA NO	SUBJECT	SUBJECT	SUBJECT	SUBJECT	SUBJECT	SUBJECT	SUBJECT
GE	9GW	999	9AA	9K4	9A	CON	
BERLIN			CEMETERY				
BERLIN			GUARD				
AGAINST			HEADSTONE				

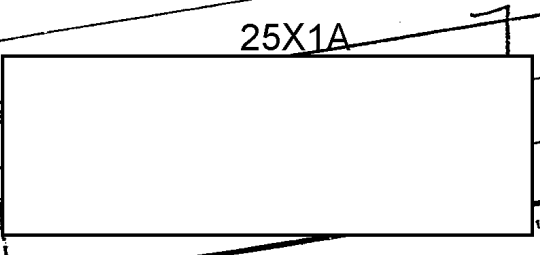
KEEP WATCH IN TOWER. WALL IN FG.

DATE OF PHOTO	TYPE	QUALITY	CLASS	NO. OF CARDS
16 6	4	2	3	6

Prior to 9 Aug
 CLASSIFICATION

Approved For Release 2002/10/31 : CIA-RDP78-05867A000519040019-1
 Confidential

PHOTO ANALYSIS REPORT



FORM NO. 174 USE PREVIOUS EDITIONS

Case 2002/10/31 : CIA-RDP78-05867A000519040019-1

PHOTO NO. 12001A	LOT NO. P-4004-66	LONGITUDE
COUNTRY	PROVINCE	SUBJECT
AREA NO. VS	SUBJECT 95D 251	SUBJECT
US	50 LD I & R	10 MOD & LINE
CW	25 & CONT	35 AMINATION
UTFIT	45 & SUPPLIED	40 BY SOVS
TO VC. REPORTEDLY SUIT WOULD SUFF-		
OCATE SOLDIER IN 5 MIN. DUE TO INTEN-		
BE HEAT IN VIETNAM.		
IN HIGON (3,8)		CAPTURED
DATE OF PHOTO	TYPE	QUALITY
9 AUG 66	4	2 3 2
CLASSIFICATION	NO. OF CARDS	
CONF	2	

Approved For Release 2002/10/31 : CIA-RDP78-05867A000519040019-1

PHOTO ANALYSIS REPORT

002/10/31 : CIA-RDP78-05867A000519040019-1

LONGITUDE

LOT NO. P-4004-66

MAP REFERENCE

COUNTRY	AREA NO	SUBJECT	SUBJECT	SUBJECT	SUBJECT	SUBJECT	SUBJECT	SUBJECT
	<u>VN</u>	<u>11</u>	<u>16</u>	<u>10</u>	<u>15</u>	<u>20</u>	<u>25</u>	<u>30</u>
<u>USA</u>	<u>ACFT</u>	<u>T</u>	<u>SHOT</u>	<u>DOWN</u>	<u>ON</u>	<u>AUG</u>	<u>7</u>	<u>17</u>
<u>HA</u>	<u>BAO</u>	<u>(SIC)</u>						

25X1A

DATE OF PHOTO	TYPE	QUALITY	CLASS	NO. OF CARDS
<u>AUG 66</u>	<u>4</u>	<u>3</u>	<u>3</u>	<u>2</u>

(3, 1)

Approved For Release 2002/10/31 : CIA-RDP78-05867A000519040019-1

PHOTO ANALYSIS REPORT

PHOTO NO. 100357 LOT NO. RDP/2062/10/31 MAP REFERENCE 447A LATITUDE 05867A000519040019-1 LONGITUDE 31 15E

Approved For Release 2002/10/31 : CIA-RDP78-05867A000519040019-1

COUNTRY PROVINCE 447A

AREA NO EG SUBJECT JMG SUBJECT AEI SUBJECT SURFACE SUBJECT TO

C AIR⁵ D (NR) SURFACE¹⁵ TO²⁰

SURFACE²⁵ MISSILE³⁵ FAC⁴⁰

TORY⁴⁵ 4 MI⁵⁰ E OF ALMAZ A AIRFIELD

(MILITARY FACTORY 333)

3725

25X1A

DATE OF PHOTO	TYPE	QUALITY	CLASS	NO. OF CARDS
21 MAR 66	8	2	C	2

CLASSIFICATION CONF./NOFORN DISSEM CAPTIONED BY FLH

Case 400210/31 : CIA-RDP78-05867A000519040019-1

PHOTO NO.	LOT NO.	PROVINCE		LATITUDE		LONGITUDE	
0000	P400F66	447A		03N		51 15E	
COUNTRY	SUBJECT	SUBJECT	SUBJECT	SUBJECT	SUBJECT	SUBJECT	SUBJECT
EG	JMG	AEI	10	SURFACE	15	ACE	TIO
AIR D	(UR)	20	MISILE	35	FAC	40	FAC
SURFACE	25	50	E	10	ALMAZRA	AIRFIELD	
TORRY	45	4MI					
(MILITARY FACTORY 333)							
25X1A							

3725	DATE OF PHOTO	TYPE	QUALITY	CLASS	NO. OF CARDS
2/1/66	8	2	C	2	

PHOTO NO. 12000	LOT NO. 0400766	PROVINCE 447A	LATITUDE 23 11 31	LONGITUDE 15 E			
COUNTRY	AREA NO. EG	SUBJECT JMG	SUBJECT AEL	SUBJECT	SUBJECT	SUBJECT	SUBJECT
			10 SURFACE	15	20		
		5 AIR	30 MISSILE	35	40		
		25 SURFACE	50				
		45					
(MILITARY FACTORY 333)							
25X1A							
3725		TYPE	QUALITY	CLASS	NO. OF C		
DATE OF PHOTO							
2/1/66		B	2	C	2		
CLASSIFICATION		CAPTIONED BY					
CONFIDENTIAL		H					

APR 24 1978 : CIA-RDP78-05867A000519040019-1

LONGITUDE 103° 51' 15" E

LATITUDE 19° 03' N

PHOTO NO. 4100002

LOT NO. 041000466

PROVINCE 447A

AREA NO	SUBJECT	SUBJECT	SUBJECT	SUBJECT	SUBJECT	SUBJECT	SUBJECT
1	JAG	AEI	10	SURFACE	15	TO	20
2	U	(N/A)	30	MISSILE	35	FAR	40
3	4 MI		50	E		OF ALMAE A	

(MILITARY FACTORY 333)

25X1A

DATE OF PHOTO	TYPE	QUALITY	CLASS	NO. OF CARDS
3725	B	2	C	2

CLASSIFICATION CONFIDENTIAL

CAPTIONED BY PH

APPROVED FOR RELEASE 2002/10/31 : CIA-RDP78-05867A000519040019-1

PHOTO ANALYSIS REPORT

GPO 871-245

Approved For Release 2002/10/31 : CIA-RDP78-05867A000519040019-1

PHOTO NO. 112902	LOT NO. P4008-66	MAP REFERENCE	LATITUDE 38 55 N	LONGITUDE 121 37 E
COUNTRY	PROVINCE	25X1		
AREA NO. CA	SUBJECT C2G	SUBJECT C26	SUBJECT	SUBJECT
T A	L I	E N	T O B A C C O	20
A N D Y	\$ T A N D	(C E N T)		40

25X1A

DATE OF PHOTO	TYPE	QUALITY	CLASS	NO. OF CARDS
Jan 66	4	1	3	2
CAPTIONED BY <i>[Signature]</i>				

Approved For Release 2002/10/31 : CIA-RDP78-05867A000519040019-1


PHOTO ANALYSIS REPORT

Case 2021-10-31 : CIA-RDP78-05867A000519040019-1

PHOTO NO.	3100000	LOT NO.	D4008-66	LATITUDE	28° 55' N	LONGITUDE	121° 37' E
COUNTRY		PROV					
AREA NO	CH	SUBJECT	AM8	SUBJECT	CLB	SUBJECT	C9A
			5				10
							15
							20
							25
							30
							35
							40
							45
							50

TA - LIEN (LIFT) W A T P O
 \$ T O F F I C E (LIFT) 2 T R A F
 F I C T A O L I C E B O X (R. CENT)

25X1A



DATE OF PHOTO	TYPE	QUALITY	CLASS	NO. OF C
	4	2	3	3

79.78

Approved For Release 2002/10/31 : CIA-RDP78-05867A000519040019-1

PHOTO ANALYSIS REPORT

Case 400210/31 : CIA-RDP78-05867A000519040019-1

PHOTO NO.	LOT NO.	LATITUDE	LONGITUDE
720027	P4008-66	28° 55' N	121° 37' E
COUNTRY	PROV.	SUBJECT	SUBJECT
			25X1
AREA NO.	SUBJECT	SUBJECT	SUBJECT
TA -	AKW	CRG	
	5	L I E M	10
	25	B A \$ H I	30
	45		50
			15
			35
			45
			49
			20
			48

25X1A

DATE OF PHOTO	TYPE	QUALITY	CLASS	NO. OF CARDS
7 Jan 66	4	3	3	2



Approved For Release 2002/10/31 : CIA-RDP78-05867A000519040019-1

PHOTO ANALYSIS REPORT

CLASSIFICATION *Com*

Approved For Release 2002/10/31 : CIA-RDP78-05867A000519040019-1

PHOTO NO. 320028	TITLE NO. P-100-60	MAP REFERENCE	LATITUDE	LONGITUDE 21 370
COUNTRY	PROJ.	25X1		
AREA NO. PH	SUBJECT ORG	SUBJECT	SUBJECT	SUBJECT
	5	10	15	20
	25	30	35	40
	45	50		
T M - L I C N		L R G N		A T
M U L T I - L E V E L		B R I C K		B
L D G				

DATE OF PHOTO					TYPE		QUALITY	CLASS	NO. OF CARDS	25X1A
2 Jan		66		41			3	1		
CLASSIFICATION					CAPTIONED BY					

Approved For Release 2002/10/31 : CIA-RDP78-05867A000519040019-1

PHOTO ANALYSIS REPORT

Release 2002/10/31: CIA-RDP78-05867A000519040019-1

PHOTO NO. 320000	LOT NO. 780000	25X1	LATITUDE 121 37E	LONGITUDE
COUNTRY	PROJ	SUBJECT	SUBJECT	SUBJECT
AREA NO. CH	SUBJECT C3L	SUBJECT	SUBJECT	SUBJECT
T A - L I E W	5	10	15	20
S I D E N C E	25	30	35	40
I N G	45	50		

25X1A

DATE OF PHOTO	TYPE	QUALITY	CLASS	NO. OF CARDS
2 Jan 66	4	2	3	1

CLASSIFICATION: Conf

Approved For Release 2002/10/31: CIA-RDP78-05867A000519040019-1

PHOTO ANALYSIS RE...

PHOTO NO: 00000 Approved For Release 2002/10/31 : CIA-RDP78-05867A000519040019-1 37E
 MAP REFERENCE: 585000
 LATITUDE: 190400
 LONGITUDE: 194

COUNTRY: [REDACTED] PROV: [REDACTED] 25X1

AREA NO	SUBJECT	SUBJECT	SUBJECT	SUBJECT	SUBJECT	SUBJECT	SUBJECT	SUBJECT
CH	COL							
7	A-LIEN		10	LK6		15	NAT	ME
CH	ANICAL		30	ENGINE		35	EERING	
	SCHOOL		50					

DATE OF PHOTO	TYPE	QUALITY	CLASS	NO. OF CA	CAPTIONED BY
2 Jan 66	4	2	3	1	