

Case 2000/05/02 : CIA-RDP78-05867A000519110004-9  
 PHOTO NO. 1140846  
 LOT NO. P-3868-66  
 REFERENCE [REDACTED] LATITUDE 34N LONGITUDE 125 20E  
 STATINTL

AREA NO	CH	SUBJECT	AIG	SUBJECT	AIH	SUBJECT	TA	SUBJECT	CHINA	SUBJECT	OIL	SUBJECT	WELL	SUBJECT	FIELD
			5		10		15		20		25		30		35
															40

B. Center

DATE OF PHOTO	TYPE	QUALITY	CLASS	NO. OF CARDS	SOURCE OF PHOTOGRAPH
16	4	2	1	2	CHINA PICTORIAL NO. 7, 1966
CAPTIONED BY					REB

Approved For Release 2000/05/02 : CIA-RDP78-05867A000519110004-9

PHOTO ANALYSIS REPORT

PHOTO NO. 1140847		LOT NO. P-3868-66		LATITUDE 24N		LONGITUDE 125 20E	
COUNTRY		PROVINCE		STATINTL			
AREA NO. CH	SUBJECT AKB	SUBJECT AKM	SUBJECT AIL	SUBJECT OIL	SUBJECT TAN		
AIN-TA	5	10	15	20	25	30	35
KI	25	30	35	40	45	50	55
FR	45	50	55	60	65	70	75
RR STATION							
DATE OF PHOTO		TYPE	QUALITY	CLASS	NO. OF CARDS	SOURCE OF PHOTOGRAPH	
16, 27		4	2	4	3	CHINA PICTORIAL	
CLASSIFICATION		CAPTIONED BY		NO. 7, 1966			
Approved For Release 2000/05/02 : CIA-RDP78-05667A000519110004-9		Duo		PHOTO ANALYSIS REPORT			

Phase 2000/05/02 : CIA-RDP78-05867A000519110004-9

PHOTO NO. 1140848

R 3868-66

LATITUDE 24N

LONGITUDE 125-20E

STATINTL

COUNTRY

SUBJECT

AREA NO

CH

SUBJECT C3A

SUBJECT C3C

SUBJECT

AN-TA

(D) A

CHING

OIL

WORKERS

HOUSING

IN

WINTER

OF 1960.

(D) TEMPORARY UNDERGROUND WORKERS HOUSING FOR DA-CHING OILFIELD WRKS IN WINTER OF 1960.

DATE OF PHOTO

TYPE

QUALITY

CLASS

NO. OF CARDS

SOURCE OF PHOTOGRAPH

66

#

2

4

2

CHINA PICTORIAL NO. 7, 1966

CAPTIONED BY BCB

Approved For Release 2000/05/02 : CIA-RDP78-05867A000519110004-9

PHOTO ANALYSIS REPORT

PHOTO NO. 1140849  
 LOT NO. 3168-66  
 LATITUDE 24N  
 LONGITUDE 125-20E  
 9STATINTL

COUNTRY:	AREA NO	SUBJECT	SUBJECT	SUBJECT	SUBJECT	SUBJECT
	CH	AIG	ALH	(T) A-CHING	QILF	
	AN-TA			WKR	JUBILANT	
	FIELD				WELL GUSH.	
	DIVER					

DATE OF PHOTO	TYPE	QUALITY	CLASS	NO. OF CARDS	SOURCE OF PHOTOGRAPH
	4	2	4	1	CHINA PICTORIAL NO. 7, 1966

Approved For Release 2000/05/02 : CIA-RDP78-05867A000519110004-9

PHOTO ANALYSIS REPORT

PHOTO NO. 1140850  
 LOT NO. P-3868-64  
 REFERENCE: 2000/05/02  
 LATITUDE 46 24N  
 LONGITUDE 125 20E  
 STATINTL

AREA NO	SUBJECT	SUBJECT	SUBJECT	SUBJECT	SUBJECT	SUBJECT	SUBJECT
CH	C3C	A1B					
A M - T A		F I E L D		H D Q T R			
D U R I N G		C O N S T R		O F			
C H I N A		D I L F I E L D					

top left.

DATE OF PHOTO	TYPE	QUALITY	CLASS	NO. OF CARDS	SOURCE OF PHOTOGRAPH
7, 16	4	2	4	2	CHINA PICTORIAL, NO. 7, 1966

Approved for Release 2000/05/02 : CIA-RDP78-05867A000519110004-9

PHOTO ANALYSIS REPORT

REF ID: A662000/05/02  
 CIA-RDP78-05867A000519110004-9

PHOTO NO. **1140851**  
 LOT NO. **P-3866-64**  
 LATITUDE **34N**  
 LONGITUDE **125 20E**

AREA NO. **CH**  
 SUBJECT **C3A**  
 SUBJECT **DIF**  
 SUBJECT **A63**  
 SUBJECT **A6P**

**AM-TA**  
**IEL**  
**ON**

**5**  
**10**  
**15**  
**20**  
**25**  
**30**  
**35**  
**40**  
**45**  
**50**

**DA-CH, WG**  
**HOUSING**  
**PLAIN.**  
**U/C**

*Bulm*  
~~C3A~~

DATE OF PHOTO **6 6**  
 TYPE  
 QUALITY **2**  
 CLASS **4**  
 NO. OF CARDS **48**  
 SOURCE OF PHOTOGRAPH **CHINA PICTORIAL**  
**NO. 7, 1966**

CAPTIONED BY **REB**

Approved For Release 2000/05/02 : CIA-RDP78-05867A000519110004-9  
 PHOTO ANALYSIS REPORT

FORM NO. 1 74 USE PREVIOUS EDITIONS

PHOTO NO. **1140852**  
 CASE 2000/05/02  
 LOT NO. **P-3066:66**  
 LATITUDE **34N**  
 LONGITUDE **115 20E**  
 ID NUMBER **78-05867A000519110004-8**  
 STATINTL

COUNTRY	AREA NO	SUBJECT	SUBJECT	SUBJECT	SUBJECT	SUBJECT
	CH	<del>TA</del> AIG	AIZ	CH	ING	OIL F
	A M - T	A	DA	DR	IL	BEIN
	FIELD	<del>WELL</del>				
	G	MOVED	TO	NEW	SITE	

*top right*

DATE OF PHOTO	TYPE	QUALITY	CLASS	NO. OF CARDS	SOURCE OF PHOTOGRAPH
6 6	1	2	4	2	CHINA PICTORIAL, NO. 7, 1966
CAPTIONED BY <i>RSB</i>					

Approved For Release 2000/05/02 : CIA-RDP78-05867A000519110004-9

**PHOTO ANALYSIS REPORT**

PHOTO NO. 1140853

AREA NO. CH

COUNTRY CHINA

LOT NO. P-38686

PROVINCE [REDACTED]

LONGITUDE 125

LATITUDE 24N

SUBJECT	SUBJECT	SUBJECT	SUBJECT	SUBJECT	SUBJECT
5	AIR				
10		DIR			
15	TA				
20					FOR
25	CHINA				
30					
35					FIELD
40					
45					

top left

DATE OF PHOTO 16/6/72

TYPE 2

QUALITY 4

CLASS 1

NO. OF CARDS 16

SOURCE OF PHOTOGRAPHY CHINA PICTORIAL NO. 7, 1966

APPROVED FOR RELEASE 2000/05/02 - CIA RDP78-05867A0005910004-9

PHOTO ANALYSIS REPORT

60 871-265



Case 2000/05/02 : CIA-RDP78-05867A000519110004-9

PHOTO NO. 1140854

LATITUDE 24N

LONGITUDE 125 20E

STATINTL

AREA NO	SUBJECT	SUBJECT	SUBJECT	SUBJECT	SUBJECT	SUBJECT	SUBJECT
CH	AIH		(T) A	-	CHING		OILF
AN-TA							
WELL							

Bright

16

DATE OF PHOTO	TYPE	QUALITY	CLASS	NO. OF CARDS	SOURCE OF PHOTOGRAPH
	4	2	4	1	CHINA PICTORIAL
					NO. 7, 1966

Approved For Release 2000/05/02 : CIA-RDP78-05867A000519110004-9

PHOTO ANALYSIS REPORT

PHOTO NO.	1140855	MAP REFERENCE	GP-3865-6	LATITUDE	34° 15'	LONGITUDE	125° 30' E
COUNTRY		PROVINCE		STATINTL			
AREA NO.	CH	SUBJECT	A16	SUBJECT		SUBJECT	
	A N - T A			① A	-	C H I N G	D I L
	R E F I N E R Y						
p.t 1 y 2 pt paw. See CIA _____							
DATE OF PHOTO		TYPE	4	CLASS	4	NO. OF CARDS	1
	[6] [6]		2				
CAPTIONED BY						SOURCE OF PHOTOGRAPH	
HEB						CHINA PICTORIAL	
						NO. 7, 1964	

PHOTO ANALYSIS REPORT

Approved For Release 2000/05/02 : CIA-RDP78-05867A000519110004-9

PHOTO NO. 1140856

MAP REFERENCE P-3868-66

LATITUDE 24N

LONGITUDE 125 20E

COUNTRY	PROVINCE	SUBJECT	SUBJECT	SUBJECT	SUBJECT	SUBJECT	SUBJECT	STATINTL
CH		A16		DA	CHINA			DIL
AN-TA								
REFINERY								

p.t 2y 2 pt paw. See CIA

DATE OF PHOTO	TYPE	QUALITY	CLASS	NO. OF CARDS	SOURCE OF PHOTOGRAPH
16 6	4	2	4	1	CHINA PICTORIAL NO. 7, 1966
CAPTIONED BY					

Approved For Release 2000/05/02 : CIA-RDP78-05867A000519110004-9

PHOTO ANALYSIS REPORT

Approved For Release 2000/05/02 : CIA-RDP78-05867A000519110004-9

PHOTO NO. 1140857	LOT NO. 7-3888-6	MAP REFERENCE RDP78-05867A000519110004-9	LATITUDE 26 24 N	LONGITUDE 125 20 E
COUNTRY	PROVINCE	STATINTL		
AREA NO. CH	SUBJECT AKC	SUBJECT C3A	SUBJECT AKV	SUBJECT
A	N	-	T	A
①	A	-	C	H
R	K	E	A	R
5	10	15	20	25
30	35	40	45	50
B U S B T O P F O R				
O I L F I E L D W O				
C H E N G - Y U V I L.				

27 7, 28, 32

DATE OF PHOTO	TYPE	QUALITY	CLASS	NO. OF CARDS	SOURCE OF PHOTOGRAPH
[6] [9]	4	2	4	3	CHINA PICTORIAL
					NO. 7, 1966
CLASSIFICATION				CAPTIONED BY	
DUO				AKB	

PHOTO NO. 1140858  
 AREA NO. CH  
 SUBJECT AH2  
 PROVINCE [REDACTED]  
 LOT NO. P-3868  
 LATITUDE 24N  
 LONGITUDE 125  
 REFERENCE 85867A0005191100049

10	20	30	40
SUBJECT	SUBJECT	SUBJECT	SUBJECT
30	40	50	60
10	20	30	40
50	60	70	80
10	20	30	40
50	60	70	80
10	20	30	40
50	60	70	80

AN-TA  
 TO PRODUCE  
 (7) ACHING  
 SOWING  
 FIELD  
 FOOD  
 MILL WORKERS

DATE OF PHOTO 27  
 TYPE 24  
 QUALITY 2  
 CLASS 4  
 NO. OF CARDS 1  
 SOURCE OF PHOTOGRAPH CHINA PICTORIAL  
 NO. 7, 1966

APPROVED FOR RELEASE 2000/05/02 : CIA-RDP78-05867A000519110004-9  
 PHOTO ANALYSIS REPORT

PHOTO NO. 1140859		LOT NO. R3868766		REF ID: A66005702		CLASS: RDP78-05867A000519110004-9		LATITUDE		LONGITUDE	
COUNTRY	AREA NO.	SUBJECT	SUBJECT	SUBJECT	SUBJECT	SUBJECT	SUBJECT	SUBJECT	SUBJECT	SUBJECT	SUBJECT
	KN	AKN									
		5	10	15	20	25	30	35	40	45	50
		"UNIFICATION"	TRAIN	ON							
		RYONGYANG	KAE	SONG	RIR						
Front Cover											
DATE OF PHOTO	TYPE	QUALITY	CLASS	NO. OF CARDS	SOURCE OF PHOTOGRAPH						
	4	2	4	1	Korea, NOS, 1966						
Approved For Release 2000/05/02 : CIA-RDP78-05867A000519110004-9					CAPTIONED BY						
CLASSIFICATION					PHOTO ANALYSIS REPORT						

PHOTO NO. 1140860  
 Approved For Release 2000/05/02 : CIA-RDP78-05867A000519410004-9  
 MAP REFERENCE P 3068-66  
 LATITUDE 127 17 E  
 LONGITUDE

COUNTRY PROVINCE ~~PH~~ A0380

AREA NO	SUBJECT	SUBJECT	SUBJECT	SUBJECT	SUBJECT	SUBJECT	SUBJECT	SUBJECT
KN	AHK	D36	AHV	DIF				
P	Y	O	N	G	A	N	N	A
I	R	R	I	G	A	T	I	O
A	C	H	A	M	G	R	I	N

PIR O V  
 L O C K I O N  
 Y O L T U S A M C H O N - R I  
 PLAIN.

DATE OF PHOTO	TYPE	QUALITY	CLASS	NO. OF CARDS	SOURCE OF PHOTOGRAPH
76 6	#8	2	4	4	Korea, NO 8, 1966

CLASSIFICATION Approved For Release 2000/05/02 : CIA-RDP78-05867A000519410004-9

1140861

Approved For Release 2000/05/02 : CIA-RDP78-05867A000519110004-9

LONGITUDE 125 30Z

PROVINCE A 0380

AREA NO	SUBJECT	SUBJECT	SUBJECT	SUBJECT	SUBJECT	SUBJECT	SUBJECT
KN	C63	D39	D13	D48			
MUNDO	OK	GUN		YUN	G	CHON	
G	CO	-DP	FARM	ON		YULT	
D	AM	CHOLL	LI	PLAIN			

1, 7, 15, 29

DATE OF PHOTO	TYPE	QUALITY	CLASS	NO. OF CARDS	SOURCE OF PHOTOGRAPH
76	6	2	4	4	Korea, NOZ, 1966
CLASSIFICATION				CAPTIONED BY	
CVO				RDB	

FORM NO. 1 Jan 56 174 Approved For Release 2000/05/02 : CIA-RDP78-05867A000519110004-9

PHOTO ANALYSIS REPORT



PHOTO NO. 1140862 Approved For Release 2000/05/02 : CIA-RDP78-05867A000519110004-9

COUNTRY	PROVINCE						
AREA NO	A0380						
KN	SUBJECT	SUBJECT	SUBJECT	SUBJECT	SUBJECT	SUBJECT	SUBJECT
	C63	A42	AHL	DIF			
MUNDOK						YUNGCHON	
G	CO	OP	FARM			YULT	
D	SAM	CHOLL	I			PLAIN	

*B. night*

*1, 24*

DATE OF PHOTO	TYPE	QUALITY	CLASS	NO. OF CARDS	SOURCE OF PHOTOGRAPH
					<i>Korea, No. 8, 1966</i>

PHOTO NO. *APR 1966* For Release 2000/05/02  
 LOT NO. *758876* MAP REFERENCE *78-05867* LATITUDE *38 05 19 N* LONGITUDE *125 30 E*

COUNTRY \_\_\_\_\_ PROVINCE *70380*

AREA NO	SUBJECT	SUBJECT	SUBJECT	SUBJECT	SUBJECT	SUBJECT	SUBJECT	SUBJECT
<i>KN</i>	<i>C63</i>	<i>AH2</i>						
<i>MUNDOK</i>	<i>5</i>	<i>GUN</i>	<i>10</i>	<i>YUNGCHEON</i>	<i>15</i>	<i>20</i>		
<i>GCO-OP</i>	<i>25</i>	<i>FARM</i>	<i>30</i>	<i>MACH</i>	<i>35</i>	<i>40</i>		
<i>ATION</i>	<i>45</i>		<i>50</i>					

*left*

*24*

DATE OF PHOTO	TYPE	QUALITY	CLASS	NO. OF CARDS	SOURCE OF PHOTOGRAPH
<i>[66]</i>	<i>4</i>	<i>2</i>	<i>4</i>	<i>2</i>	<i>Korea, No. 8, 1966</i>
CLASSIFICATION <i>DUO</i>				CAPTIONED BY <i>RUB</i>	

PHOTO NO. 1140864

Approved for Release 2000/05/02 : CIA-RDP

LOT NO. 508

MAP REFERENCE

LATITUDE

LONGITUDE 125 50E

COUNTRY

PROVINCE

STATINTL

AREA NO. KN

SUBJECT AB7

SUBJECT

SUBJECT

SUBJECT

SUBJECT

M	A	-	D	O	N	G	C	E	M	E	N	T	P	L	T	
F	E	B	8	T	H	M	A	D	O	N	G	C	E	M	E	N
T	P	L	T	M	A	I	N	CONTROL								

Order strips

25

DATE OF PHOTO

TYPE

QUALITY

CLASS

NO. OF CARDS

SOURCE OF PHOTOGRAPH

[60]

4 2

4

1

Korea, No. 8, H66

CLASSIFICATION

DLU

CAPTIONED BY

RCB

Approved For Release 2000/05/02 : CIA-RDP78-05667A000519110004-9

PHOTO NO	1140865	REF ID	P-3868-66	CIA	[REDACTED]	LATITUDE	125 30E	LONGITUDE	125 30E
COUNTRY		PROVINCE						STATINTL	
AREA NO	KN	SUBJECT	AB7	SUBJECT	AKN	SUBJECT		SUBJECT	
	MIA-D	5	ON G		C	10	E M E N T	15	P L T
	F E B	25	S T H		M	30	A D O N G	35	C E M E N
	T	45	L T			50			
L I M E S T O N E A R R I V I N G A T P L T B Y R A I L									
B. Center									
DATE OF PHOTO	7, 25, 27		TYPE	4	CLASS	2	NO. OF CARDS	SOURCE OF PHOTOGRAPH	
								KOREA, NO. 8, 1966	
CAPTIONED BY FEB									

PHOTO NO. **1140866** LOT NO. **1-3800-66** MAP # [REDACTED] LONGITUDE **125 50E**  
 Approved For Release 2000/05/02 : CIA-RDP78-05867A000519110004-9

COUNTRY [REDACTED] PROVINCE [REDACTED] STATINTL

AREA NO	SUBJECT	SUBJECT	SUBJECT	SUBJECT	SUBJECT	SUBJECT	SUBJECT	SUBJECT
<b>KN</b>	<b>AB7</b>							
<b>MA-DONG</b>	<b>5</b>	<b>CEMENT</b>	<b>10</b>	<b>PLT</b>	<b>15</b>			<b>20</b>
<b>FEB</b>	<b>25</b>	<b>8TH</b>	<b>MADONG</b>	<b>30</b>	<b>CEMENT</b>	<b>35</b>		<b>40</b>
<b>T PLT</b>	<b>45</b>		<b>MILKING</b>	<b>50</b>	<b>TANKS</b>			

**10**  
**B. right**

**32**

**25**

DATE OF PHOTO	TYPE	QUALITY	CLASS	NO. OF CARDS	SOURCE OF PHOTOGRAPH
<b>16 6</b>		<b>2</b>	<b>4</b>	<b>1</b>	<b>KOREA, NO. 8, 1966</b>

CLASSIFICATION [REDACTED] CAPTIONED BY **XEB**

PHOTO NO. 1140867 Approved For Release 2000/05/02 : CIA-RDP78-05867A000519110004-9  
 MAP REFERENCE P-3868-66 C LATTITUDE 35 19 37 N LONGITUDE 125 57 E

COUNTRY 1140867 PROVINCE A0380

AREA NO	SUBJECT	SUBJECT	SUBJECT	SUBJECT	SUBJECT	SUBJECT	SUBJECT	SUBJECT
<u>KN</u>	<u>A9H</u>	<u>AKN</u>						
<u>MADONG</u>	<u>LOADING</u>	<u>LIME</u>						
<u>STONE</u>	<u>IN</u>	<u>OPEN</u>	<u>CARB</u>	<u>A</u>				
<u>T MADONG</u>	<u>LIME</u>	<u>STONE</u>	<u>MINE</u>					

10 FOR MADONG CEMENT PLT

<u>32</u>				<u>13, 27</u>				
DATE OF PHOTO	TYPE	QUALITY	CLASS	NO. OF CARDS	SOURCE OF PHOTOGRAPH			
<u>16 6</u>	<u>4</u>	<u>2</u>	<u>4</u>	<u>2</u>	<u>KOREA, NO. 8, 1966</u>			
CAPTIONED BY								
<u>KEB</u>								

PHOTO NO. 1140868  
LOT NO. P-3868-66  
LATITUDE  
LONGITUDE 125 44 E  
STATINTL

COUNTRY  
AREA NO. KN  
PROVINCE

	5	10	15	20
SUBJECT	AEG		PYONGYANG	
SUBJECT		10	35	40
SUBJECT	25		PLT	
SUBJECT	45			
SUBJECT		30		
SUBJECT		50		

10

DATE OF PHOTO  
30  
30

TYPE	QUALITY	CLASS	NO. OF CARDS
1	2	4	1

SOURCE OF PHOTOGRAPH  
Korea, NO. 8, 1966

Approved For Release 2000/05/02 : CIA-RDP78-05867A000519110004-9

CLASSIFICATION

040

PHOTO ANALYSIS REPORT

CIA-RDP78-05887A000519110004-9

PHOTO NO. 140869	LOT NO. P354566	MAP REFERENCE N15	LONGITUDE 171000
COUNTRY W. SAMOA	PROVINCE WAC 1089A (Tokelau Is.)	SUBJECT	SUBJECT
AREA NO 16X	SUBJECT D2C	SUBJECT	SUBJECT
N 5	U 10	K 15	4 N 20
A 25	L 30	P 35	T 40
P 45	T 50	D	

SEE CIA ———

FOR PLOT MAP SEE CIA ———

25XTC

NUKUNONO ATOLL PANORAMA

ALL VERTICAL PANORAMA

P.T. 6 P-PT PANORAMA.

DATE OF PHOTO	TYPE	QUALITY	CLASS	NO. OF CARDS
6/5/62	6	2	3	1

Approved For Release 2000/05/02 : CIA-RDP78-05887A000519110004-9

PHOTO ANALYSIS REPORT



Approved For Release 2000/05/02 : CIA-RDP78-05867A000519110004-9

PHOTO NO. 1190870  
 LOT NO. 7554966  
 REFERENCE NO. 87108  
 LONGITUDE 17113W

COUNTRY W. Samoa PROVINCE WAC 1089A (Tokelau Is.)

AREA NO	SUBJECT	SUBJECT	SUBJECT	SUBJECT	SUBJECT	SUBJECT	SUBJECT	SUBJECT
16X	DVC							
	5		10		15		20	
	NUKUNONO		ATOLL				GAENI	
	25		30		35		40	
	ALVE		ERTICAL		PANORAMA			
	45		50					
	PT		2 OK		6 P			

SEE CIA

FOR PLOT MAP SEE CIA

25X1C

DATE OF PHOTO	TYPE	QUALITY	CLASS	NO. OF CARDS
Oct 65	6	2	3	1

CLASSIFICATION Conf CAPTIONED BY [Signature]

Approved For Release 2000/05/02 : CIA-RDP78-05867A000519010004-9

PHOTO NO. 1140871

17545' 66

113

LATITUDE

LONGITUDE

COUNTRY

W SAMOA

PROVINCE

WAC 1089A (Tokelau Is.)

AREA NO

16X

SUBJECT

DVC

SUBJECT

SUBJECT

SUBJECT

SUBJECT

SUBJECT

SUBJECT

SUBJECT

NUKUNONO

ATOLL

ALVERTICAL

PANORAMA

PT 3 OF 6

PT PANORAMA.

SEC CIA

FOR PLOT MAP SEC CIA

25X1C

DATE OF PHOTO	TYPE	QUALITY	CLASS	NO. OF CARDS
Oct 65	6	2	3	1



Approved For Release 2000/05/02 : CIA-RDP78-05867A000519010004-9

PHOTO NO. 1140872

LOT NO. P354166

DATE 11/5

LATITUDE 17 15 S

LONGITUDE 171 50 W

COUNTRY	AREA NO	SUBJECT	SUBJECT	SUBJECT	SUBJECT	SUBJECT	SUBJECT	SUBJECT	SUBJECT
W Samoa	10A	D2C							
		5			10			15	
									20
		25							35
									40
		45							

Sec CIA

For Plot MAP Sec CIA

25X1C



DATE OF PHOTO	TYPE	QUALITY	CLASS	NO. OF CARDS
Oct 65	62	3	1	
CAPTIONED BY				

PHOTO ANALYSIS REPORT

FORM NO. 1 Approved For Release 2000/05/02 : CIA-RDP78-05867A000519110004-9

COUNTRY: W. Samoa PROVINCE: WAC 1089A (Tokelau Is.)

AREA NO: 16X SUBJECT: DVC

5	10	15	20
M U K U N O N O	A T O L L	(A E N I	
25	30	35	40
A L	V E R T I C A L	P A N O R A M A	
45	50		
P T	S O F	6 8 - P T	P A N O R A M A

SEE CIA

FOR PLOT MAP SEE CIA

25X1C

DATE OF PHOTO	TYPE	QUALITY	CLASS	NO. OF CARDS	SO
Oct 65	62		3	1	

CLASSIFICATION: Conf CAPTIONED BY: [Signature]

PHOTO NO. 1140874  
 Approved For Release 2000/05/02 : CIA-RDP78-05867A000519110004-9  
 REF NO. 7357/68  
 MAP REFERENCE 2013  
 LATITUDE 19 11 00 S  
 LONGITUDE 171 53 W

COUNTRY W. Samoa  
 PROVINCE WAC 1089A (Tokelau Is)

AREA NO	SUBJECT	SUBJECT	SUBJECT	SUBJECT	SUBJECT	SUBJECT	SUBJECT	SUBJECT
16X	DVC							
	5		10		15			20
	25		30		35			40
	45		50					
	PT 6 OF 6 PT PANAMA.							

SEE CIA \_\_\_\_\_

FOR PLOT MAP SEE CIA \_\_\_\_\_

25X1C

DATE OF PHOTO	TYPE	QUALITY	CLASS	NO. OF CARDS	SOURCE
Oct 65	6 v		3	1	[REDACTED]

CLASSIFICATION Conf CAPTIONED BY [Signature]

PHOTO NO. **1140875** Approved For Release 2000/05/02 : CIA-RDP78-05867A000519110004-9

COUNTRY **W. Samoa** PROVINCE **WAC 1089A (Tokelau Is)**

AREA NO	SUBJECT	SUBJECT	SUBJECT	SUBJECT	SUBJECT	SUBJECT	SUBJECT	SUBJECT
<b>16X</b>	<b>DVC</b>							
	<b>5</b>	<b>10</b>	<b>15</b>	<b>20</b>				
<b>N</b>	<b>U</b>	<b>K</b>	<b>U</b>	<b>N</b>	<b>O</b>	<b>N</b>	<b>O</b>	<b>A</b>
<b>A</b>	<b>L</b>	<b>U</b>	<b>E</b>	<b>R</b>	<b>T</b>	<b>I</b>	<b>C</b>	<b>A</b>
<b>P</b>	<b>T</b>	<b>45</b>	<b>50</b>	<b>68</b>	<b>-PT</b>	<b>PAURAMA.</b>		

*See CIA*

*See Plot Map See CIA*

25X1C

DATE OF PHOTO	TYPE	QUALITY	CLASS	NO. OF CARDS	SOURCE
<b>Oct 65</b>	<b>62</b>		<b>3</b>	<b>1</b>	



CLASSIFICATION **Conf** CAPTIONED BY **[Signature]**

PHOTO NO. 1140876		LOT NO. P314566		LATITUDE 1715 SW		LONGITUDE	
COUNTRY W. SIMON		PROVINCE WAC 1089A (Tobolau Is)		SUBJECT		SUBJECT	
AREA NO 16X		SUBJECT DVC		SUBJECT		SUBJECT	
5		10		15		20	
N U K U N O N O		A T O L L		P A N O R A M A		A E R I	
25		30		35		40	
A C U F A T		S L		P A N O R A M A		A E R I	
45		50		60		70	
P T		S F		G F - P T		P A N O R A M A	
See CIA							
For Plot Map See CIA							
25X1C							
DATE OF PHOTO		TYPE		QUALITY		CLASS	
Oct 65		62		3		1	
CAPTIONED BY		NO. OF CARDS		SC		2	
CLASSIFIED BY		NO. OF CARDS		SC		2	

PHOTO ANALYSIS REPORT

PHOTO NO.	1140877	REF ID	A000519110004-9	TITLE	171521
COUNTRY	W. Samoa		PROVINCE	WAC 1089A (Tokelau Is.)	
AREA NO.	16X	SUBJECT	DEC	SUBJECT	
	5	10	15	20	
	MUKUNONO	ATOLLE			(A E NI
	25	30	35	40	
	AL VERTICAL	PANORAMA			
	45	50			
	PT	9	OF	68-PT	PANORAMA.

See CIA — — —

FOR PLOT MAP See CIA — — —

25X1C

DATE OF PHOTO	TYPE	QUALITY	CLASS	NO. OF CARDS	SO
Oct 65	6	2	3	1	
CAPTIONED BY					





Approved For Release 2000/05/02 : CIA-RDP78-05867A000519110004-9

1140878		LOT NO. P3545-66		LATITUDE N15		LONGITUDE 1715 30W	
COUNTRY W Samoa		PROVINCE WAC 1089A (Tokelau Is.)		SUBJECT		SUBJECT	
AREA NO 16X		SUBJECT DEC		SUBJECT ATOLL		SUBJECT (A E R I	
SUBJECT 5 N U K U N O N O		SUBJECT 10		SUBJECT 15		SUBJECT 20	
SUBJECT 25 A L U E R T I C A L		SUBJECT 30		SUBJECT 35		SUBJECT 40	
SUBJECT 45 P T I O O F		SUBJECT 50		SUBJECT 68-PT PANORAMA.		SUBJECT	

See CIA — — —  
 FOR PLOT MAP See CIA — — —

25X1C



DATE OF PHOTO	TYPE	QUALITY	CLASS	NO. OF CARDS	SOURCE
Oct 65	6	2	3	1	
CAPTIONED BY					

Approved For Release 2000/05/02 : CIA-RDP78-05867A000519110004-9

PHOTO ANALYSIS REPORT

Approved For Release 2000/05/02 : CIA-RDP78-05867A000519110004-9

PHOTO NO. **1140879**      *P3505-66*      *N15*      *871134*      LONGITUDE *17153W*


COUNTRY *W Samoa*      PROVINCE *WAC 1089A (Tukelano Is)*

AREA NO	SUBJECT	SUBJECT	SUBJECT	SUBJECT	SUBJECT	SUBJECT	SUBJECT	SUBJECT
<i>16X</i>	<i>DEC</i>							
	<i>5</i>	<i>NUNONO</i>		<i>10</i>	<i>ATOLLE</i>	<i>15</i>	<i>ACRI</i>	<i>20</i>
	<i>25</i>	<i>ALVERTIC</i>	<i>30</i>	<i>AL</i>	<i>35</i>	<i>PANORAMA</i>	<i>40</i>	<i>A</i>
	<i>45</i>	<i>PT</i>	<i>11</i>	<i>06</i>	<i>68-PT</i>	<i>PANORAMA.</i>		

*See CIA*

*FOR PLOT MAP See CIA*

25X1C

DATE OF PHOTO	TYPE	QUALITY	CLASS	NO. OF CARDS	SOURCE
<i>Oct 65</i>	<i>6</i>	<i>2</i>	<i>3</i>	<i>1</i>	

CLASSIFICATION *Conf*      CAPTIONED BY *[Signature]*

Approved For Release 2000/05/02 : CIA-RDP78-05867A000519110004-9

Approved For Release 2000/05/02 : CIA-RDP78-05867A000519110004-9

PHOTO NO. 1140880

COUNTRY W. Samoa

PROVINCE WAC 1089A (Tokelau Is)

AREA NO	SUBJECT	SUBJECT	SUBJECT	SUBJECT	SUBJECT	SUBJECT	SUBJECT	SUBJECT
16X	02C							
5			10	ATOLE	15		20	
25			30	AL	35		40	
45			50					

Sec CIA

ENC. PLOT MAP 500 CIA

25X1C

DATE OF PHOTO	TYPE	QUALITY	CLASS	NO. OF CARDS	SOURCE
Oct 65	6	2	3	1	



Approved For Release 2000/05/02 : CIA-RDP78-05867A000519110004-9

PHOTO NO. 140881

LOT NO.

MAP REFERENCE

LATITUDE

LONGITUDE

Approved For Release 2000/05/02 : CIA-RDP78-05867A000519110004-9

W. SAMOA

PROVINCE

WAC 1089A (Tokelau Is.)

AREA NO

16X

SUBJECT

DVC

SUBJECT

SUBJECT

SUBJECT

SUBJECT

SUBJECT

SUBJECT

SUBJECT

NUKU

NONO

10

ATOLL

15

AENI

20

ALVERTICAL

30

PANORAMA

35

PT 13 OF 68-PT PANORAMA

50

SEE CIA

FOR PLOT MAP SEE CIA

25X1C

DATE OF PHOTO

TYPE

QUALITY

CLASS

NO. OF CARDS

OCT 65

6

2


3

1

CLASSIFICATION

Conf

CAPTIONED BY



FORM NO. 1 Jan 58


Approved For Release 2000/05/02 : CIA-RDP78-05867A000519110004-9

PHOTO ANALYSIS REPORT

2000/05/02 : CIA-RDP78-05867A000519110004-9

PHOTO NO. <b>1140882</b>	LOT NO. <i>PT 66</i>	PROVINCE <i>WAC 1099A (Tokeau Is.)</i>	LATITUDE <i>17 15 34</i>	LONGITUDE <i>171 53 W</i>
COUNTRY <i>W. Samoa</i>	SUBJECT <i>DVC</i>	SUBJECT	SUBJECT	SUBJECT
AREA NO. <i>16X</i>	SUBJECT <i>5</i>	SUBJECT <i>10</i>	SUBJECT <i>15</i>	SUBJECT <i>20</i>
<i>N U K U</i>	<i>N O N O</i>	<i>A T O L L</i>	<i>P A N O R A M A</i>	<i>A E R I</i>
<i>A L U E R T I C A L</i>	<i>25</i>	<i>30</i>	<i>35</i>	<i>40</i>
<i>P T</i>	<i>14</i>	<i>0 F</i>	<i>6 P. PT PANORAMA.</i>	
<i>See CIA</i>				
<i>FOR PLOT MAP SEE CIA</i>				

25XTC

DATE OF PHOTO	TYPE	QUALITY	CLASS	NO. OF CARDS	SOURCE
<i>Oct 65</i>	<i>6</i>	<i>2</i>	<i>3</i>	<i>1</i>	

Approved For Release 2000/05/02 : CIA-RDP78-05867A000519110004-9

CLASSIFICATION

PHOTO ANALYSIS REPORT

GPO 971-285

LONGITUDE 17153W

CIA-RDP78-05867A000519110004-9

MAP REFERENCE NIS 1089A (Tokelau Is.)

LOT NO. P2545 66

PHOTO NO. 1140883

COUNTRY	W. SAMOA	SUBJECT		SUBJECT		SUBJECT		SUBJECT	
AREA NO	16X	SUBJECT	DVC	SUBJECT	ATOLL	SUBJECT	15	SUBJECT	GENERAL
	N 4	K 4	N 0	N 0	A T	O L L	35	P A	N O R A M A
	A 4	U E	R T	I C	A L		50	G F - P T	P A N O R A M A
	P T	45	15	0					

See CIA ———

FOR PLOT MAP SEE CIA ———

25X1C

DATE OF PHOTO	TYPE	QUALITY	CLASS	NO. OF CARDS	SOURCE
Oct 6	1	2	3	1	

Approved For Release 2000/05/02 : CIA-RDP78-05867A000519110004-9

PHOTO ANALYSIS REPORT

PHOTO NO. 1140884  
 MAP REFERENCE: CIA-RDP78-05867A000519110004-9  
 LONGITUDE: 111° 20' W

COUNTRY	W. Samoa	PROVINCE	Wae'areare (T. Kulu)	SUBJECT	SUBJECT	SUBJECT	SUBJECT	SUBJECT
AREA NO.	16X	SUBJECT	ATOLL	10	15	20	25	30
		SUBJECT	ATOLL	35	40	45	50	
		SUBJECT	ATOLL					

See CIA  
 For PLAN MAP See CIA

25X1G



DATE OF PHOTO	TYPE	QUALITY	CLASS	NO. OF CARDS	SOURCE
Oct 65	6	2	3	1	

Approved For Release 2000/05/02 : CIA-RDP78-05867A000519110004-9

CLASSIFICATION

PHOTO ANALYSIS REPORT

Case 2000/05/02 CIA-RDP78-05867A00051910004-9

PHOTO NO. 1140885

LOT NO. 135456

LATITUDE 08 17 15 S

LONGITUDE 171 5 20 W

COUNTRY	W. Samoa		PROVINCE	WAC 1099A (Tokelau Is.)		SUBJECT	SUBJECT	SUBJECT	SUBJECT	SUBJECT
AREA NO	16X	SUBJECT	SUBJECT	SUBJECT	SUBJECT	SUBJECT	SUBJECT	SUBJECT	SUBJECT	SUBJECT
		5			10			15		20
	NUKUNONO				ATOLL					AERI
	AL	25			30			35		40
		VERTICAL								PANORAMA
	PT	45			50					68-PT PANORAMA.

See CIA

For PLOT MAP See CIA

25X1C



DATE OF PHOTO	TYPE	QUALITY	CLASS	NO. OF CARDS
Oct 65	6	2	3	1

Approved For Release 2000/05/02 : CIA-RDP78-05867A00051910004-9

CLASSIFICATION

PHOTO ANALYSIS REPORT



PHOTO NO. **1140886** Approved For Release 2000/05/02 : CIA-RDP78-05867A000519110004-9  
 MAP REFERENCE **13541** LATITUDE **17153W** LONGITUDE **17153W**


COUNTRY **W. Samoa** PROVINCE **WAC 1089A (Tokelau Is.)**

AREA NO	SUBJECT	SUBJECT	SUBJECT	SUBJECT	SUBJECT	SUBJECT	SUBJECT	SUBJECT
<b>16X</b>	<b>52C</b>							
<b>NUKUNONON</b>	<b>ATOLL</b>	<b>10</b>	<b>15</b>	<b>20</b>	<b>25</b>	<b>30</b>	<b>35</b>	<b>40</b>
<b>ALVERTICAL</b>	<b>PANORAMA</b>	<b>45</b>	<b>50</b>	<b>55</b>	<b>60</b>	<b>65</b>	<b>70</b>	<b>75</b>
<b>PT</b>	<b>18</b>	<b>8</b>	<b>F</b>	<b>6</b>	<b>8-PT</b>	<b>PANORAMA</b>		

*See CIA*

*FOR PLOT MAP SEE CIA*

25X1C

DATE OF PHOTO	TYPE	QUALITY	CLASS	NO. OF CARDS	SOURCE
<b>Oct 65</b>	<b>6</b>	<b>2</b>	<b>3</b>	<b>1</b>	

CLASSIFICATION **Conf** CAPTIONED BY **M**  
 Approved For Release 2000/05/02 : CIA-RDP78-05867A000519110004-9

Approved For Release 2000/05/02 : CIA-RDP78-05867A00059110004-9

PHOTO NO. 1140887

MAP REFERENCE 13541

LATITUDE 17153W

COUNTRY	W. Samoa		PROVINCE WAC 1089A (Tikehau Is.)				
AREA NO	16X	SUBJECT	SUBJECT	SUBJECT	SUBJECT	SUBJECT	SUBJECT
		5	10	15	20		
		NUKUNONO	ATOLL		AEAI		
		25	30	35	40		
		ALUVERTICAL	PANORAMA				
		45	50				
		PT 19	6 FT				

See CIA

For PLOT MAP See CIA

25X1C



DATE OF PHOTO	TYPE	QUALITY	CLASS	NO. OF CARDS	SOURCE
Oct 65	6	2	3	1	

CLASSIFICATION Approved For Release 2000/05/02 : CIA-RDP78-05867A00059110004-9

PHOTO NO. 1140888

LATITUDE 17153W

COUNTRY	AREA NO	SUBJECT	SUBJECT	SUBJECT	SUBJECT	SUBJECT	SUBJECT	SUBJECT	SUBJECT
W Senegal	16X	DVC							
		5			10			15	20
		NUKUNONON			ATOLL			ACR	
		25			30			35	40
		ALVERTIC			AL			PANORAMA	
		45			50			60-PT PANORAMA	
		PT			20				

See CIA

FOR PLOT MAP SEE CIA

25X1C

DATE OF PHOTO	TYPE	QUALITY	CLASS	NO. OF CARDS	SOURCE
Oct 65	6	2	3		



PHOTO ANALYSIS REPORT

Approved For Release 2000/05/02 : CIA-RDP78-05867A000519110004-9

PHOTO NO. 1140889

LATITUDE 17153W

COUNTRY W. Samoa

PROVINCE WAC 1099A (Tokelau Is.)

AREA NO 16X

SUBJECT	SUBJECT	SUBJECT	SUBJECT	SUBJECT	SUBJECT	SUBJECT	SUBJECT
DVC							

NUKUNONO ATOLL AERI

ALVEPTICAL PANORAMA

PT 21 OF 68-PT PANORAMA.

SEE CIA — — — —

FOR PLOT MAP SEE CIA — — — —

25X1C

DATE OF PHOTO	TYPE	QUALITY	CLASS	NO. OF CARDS
Oct 65	6	2	3	1

2

25X1C



PHOTO NO. 1140890  
 LOT NO. P354566  
 MAP REFERENCE N15  
 LATITUDE 17153W  
 CIA RDP78-05867A000519110004-9

COUNTRY W. SAMOA  
 AREA NO 16X  
 SUBJECT DVC  
 PROVINCE WAC 1099A (Tokelau Is.)  
 SUBJECT A T O L L  
 SUBJECT P A N O R A M A  
 SUBJECT A E R I  
 SUBJECT 2 2  
 SUBJECT OF G P T PANORAMA.

SEE CIA  
 FOR PLOT MAP SEE CIA

25X1C



DATE OF PHOTO	TYPE	QUALITY	CLASS	NO. OF CARDS
			3	1

Approved For Release 2000/05/02 : CIA-RDP78-05867A000519110004-9

Conf PHOTO ANALYSIS REPORT

PHOTO ID: 1140891  
 DATE: 2000/05/02  
 REF ID: A000549110004-9  
 LOT NO: P354566  
 LATITUDE: 17153W  
 LONGITUDE: 17153W  
 COUNTRY: W. SAMOA  
 PROVINCE: WAC 1099A (Tokelau Is.)  
 AREA NO: 16X  
 SUBJECT: DUC  
 SUBJECT: A T O L L  
 SUBJECT: A E R I  
 SUBJECT: N U K U N O N O  
 SUBJECT: P A N O R A M A  
 SUBJECT: A L U E R T I C A L  
 SUBJECT: P A N O R A M A  
 SUBJECT: P T 23 OF 68-PT PANORAMA.  
 SUBJECT: 20  
 SUBJECT: 15  
 SUBJECT: 10  
 SUBJECT: 5  
 SUBJECT: 25  
 SUBJECT: 30  
 SUBJECT: 35  
 SUBJECT: 40  
 SUBJECT: 45  
 SUBJECT: 50

See CIA ———  
 For PLOT MAP See CIA ———

25X1C

DATE OF PHOTO	TYPE	QUALITY	CLASS	NO. OF CARLS
Apr 65	6	2	3	1



2000/05/02 : CIA-RDP78-05867A000549110004-9

LONGITUDE 171.57W

LATITUDE

LOT NO. P314166

PHOTO NO. 1140892

PROVINCE WAC. 1089A (Taketaru Is.)

COUNTRY W. Samoa

AREA NO. 16X

N	5	N	10	T	15	A	20
A	25	E	30	A	35	P	40
P	45	T	50	2	4	0	5

Sec CIA

FOR PLOT MAP SEC CIA

25X1C

DATE OF PHOTO	TYPE	QUALITY	CLASS	NO. OF CARDS
6/2	6	2	3	1



Approved For Release 2000/05/02 : CIA-RDP78-05867A000549110004-9

CLASSIFICATION

Conf

PHOTO ANALYSIS REPORT

PHOTO NO.	1140893	LOT NO.	P354566	PROVINCE	WAC 1049A (Tokelau Is.)	LATITUDE	17 15 30	LONGITUDE	
COUNTRY	W. SAMOA	SUBJECT	DVC	SUBJECT		SUBJECT		SUBJECT	
AREA NO.	16X	SUBJECT		SUBJECT		SUBJECT		SUBJECT	
		5	N	U	K	U	N	0	N
		10							A T O L L
		15							E R I
		20							P A N O R A M A
		25	A	L					
		30							
		35							
		40							
		45							
		50							

See CIA

FOR PLOT MAP SEE CIA

25X10

DATE OF PHOTO	TYPE	QUALITY	CLASS	NO. OF CARDS	SO
Oct 65	6	2	3		





PHOTO NO. **1140894** APPROVED FOR RELEASE 2000/05/02 : CIA-RDP78-05867A000519110004-9

COORDINATE **W Samoa** PROVINCE **WAC 1089A (Tokelau Is.)**

AREA NO	SUBJECT	SUBJECT	SUBJECT	SUBJECT	SUBJECT	SUBJECT	SUBJECT	SUBJECT
<b>16X</b>	<b>DVC</b>							
<b>N</b>	<b>U</b>	<b>K</b>	<b>U</b>	<b>N</b>	<b>O</b>	<b>N</b>	<b>O</b>	<b>A</b>
<b>A</b>	<b>L</b>	<b>V</b>	<b>E</b>	<b>R</b>	<b>T</b>	<b>I</b>	<b>C</b>	<b>A</b>
<b>P</b>	<b>T</b>	<b>2</b>	<b>6</b>	<b>0</b>	<b>F</b>	<b>6</b>	<b>8</b>	<b>P</b>
								<b>T</b>
								<b>P</b>
								<b>A</b>
								<b>N</b>
								<b>A</b>
								<b>M</b>
								<b>A</b>

*See CIA*

*FOR PLOT MAP See CIA*

25X1C

DATE OF PHOTO	TYPE	QUALITY	CLASS	NO. OF CARDS	SOURCE
<b>OCT 65</b>	<b>6</b>	<b>2</b>	<b>3</b>		

CLASSIFICATION **Conf** CAPTIONED BY *[Signature]*

PHOTO NO. 140895

LOT NO. P314866

CIA RDP78-05867A000549110004-9

MAP REFERENCE N13

LATITUDE 1715

LONGITUDE

COUNTRY	W. Samoa	PROVINCE	WAC 1099A (Tokuau Is.)
AREA NO.	16X	SUBJECT	DVC
	N U K U N O N O		A T O L L
	A L		P I A N O R A M A
	P T		G F - P T A N G E R A N A

See CIA

FOR PLOT MAP See CIA

25X1C



DATE OF PHOTO	TYPE	QUALITY	CLASS	NO. OF CARDS	SOURCE
Oct 6/5		3			

Approved For Release 2000/05/02 : CIA-RDP78-05867A000549110004-9

Conf

PHOTO ANALYSIS REPORT