

2000/05/02 : CIA-RDP78-05867A000519110005-8

LONGITUDE 1712 00

PHOTO NO. 1140896

LOT NO. 27,4166

COUNTRY W SAMOA

AREA NO 16X

PROVINCE WAC 1071A (Tobekau)

SUBJECT		SUBJECT		SUBJECT		SUBJECT		SUBJECT	
5	DEC			10	A T O L L	15		20	
25				30		35	P A N O R A M A	40	
45				50			G E P T P A N O R A M A		

Sec CIA

FOR PLOT MAP SEC CIA

25X1C

DATE OF PHOTO	TYPE	QUALITY	CLASS	NO. OF CARDS
		2	3	

APPROVED BY

Approved For Release 2000/05/02 : CIA-RDP78-05867A000519110005-8

PHOTO ANALYSIS REPORT

1140887

Approved For Release 2000/05/02 : CIA-RDP78-05867A000519110005-8

PHOTO NO. LOT NO. MAP REFERENCE LATITUDE LONGITUDE

COUNTRY W. Samoa PROVINCE WAC 1089A (Tokelau Is.)

AREA NO 16X SUBJECT DIVE

NUKUNONO ATOLL (AERI

AL VERTICAL PANORAMA

PT 29 OF 68-PT PANORAMA.

See CIA - - -

FOR PLOT MAP See CIA - - -

25X1C

DATE OF PHOTO	TYPE	QUALITY	CLASS	NO. OF CARDS	SOURCE
Oct 6 56	6	v	3	10	[REDACTED]

CLASSIFICATION Conf CAPTIONED BY

Approved For Release 2000/05/02 : CIA-RDP78-05867A000519110005-8

PHOTO ANALYSIS REPORT

PHOTO NO. 1140898
 LOT NO. P354566
 PROVINCE WAC 1089A (Tokelau Is.)
 LONGITUDE 171 53W
 REFERENCE: 2000/05/02 : CIA-RDP78-05867A000519110005-8

COUNTRY W Samoa
 AREA NO 16X
 SUBJECT DVC
 SUBJECT NUKUNONO
 SUBJECT ATOLL
 SUBJECT PANORAMA
 SUBJECT ALVEKTICAL
 SUBJECT 6F-PT PANORAMA
 SUBJECT PT 30 OF

SEE CIA
 FOR PLOT MAP SEE CIA
 25X1C

DATE OF PHOTO	TYPE	QUALITY	CLASS	NO. OF CARDS	SOURCE
6/5/66	6	✓	3	1	[REDACTED]

APPROVED FOR RELEASE 2000/05/02 : CIA-RDP78-05867A000519110005-8
 PHOTO ANALYSIS REPORT

REF ID: A662000/05/02 : CIA-RDP78-05867A000519110005-8

PHOTO NO. 1140899	LOT NO. <i>P3545-66</i>	PROVINCE/ <i>WAC 1089A (Tokelau Is.)</i>	LATITUDE <i>171 53 W</i>		LONGITUDE <i>171 53 W</i>	
COUNTRY <i>W Samoa</i>	SUBJECT <i>DC</i>	SUBJECT	SUBJECT	SUBJECT	SUBJECT	SUBJECT
AREA NO. <i>16X</i>	SUBJECT <i>5</i>	SUBJECT <i>10</i>	SUBJECT <i>15</i>	SUBJECT <i>20</i>	SUBJECT <i>25</i>	SUBJECT <i>30</i>
<i>NUKU</i>	<i>AL</i>	<i>PT</i>	<i>3</i>	<i>A</i>	<i>T</i>	<i>O</i>
<i>AL</i>	<i>PT</i>	<i>3</i>	<i>A</i>	<i>T</i>	<i>O</i>	<i>L</i>
<i>AL</i>	<i>PT</i>	<i>3</i>	<i>A</i>	<i>T</i>	<i>O</i>	<i>L</i>
<i>AL</i>	<i>PT</i>	<i>3</i>	<i>A</i>	<i>T</i>	<i>O</i>	<i>L</i>

See CIA
FOR PLOT MAP SEE CIA 25X1C



DATE OF PHOTO	TYPE	QUALITY	CLASS	NO. OF CARDS	SOURCE
<i>6/5/6</i>	<i>6</i>	<i>2</i>	<i>3</i>	<i>1</i>	<i>[Redacted]</i>

Approved For Release 2000/05/02 : CIA-RDP78-05867A000519110005-8

PHOTO ANALYSIS REPORT

Approved For Release 2000/05/02 : CIA-RDP78-05867A000519110005-8

PHOTO NO.	1140900		PROVINCE	WAC 1089A (Tokelau Is.)			
COUNTRY	W Samoa		SUBJECT	SUBJECT	SUBJECT	SUBJECT	SUBJECT
AREA NO	16X	D2C					
	5		10		15		20
				ATOL			ALCR
	25		30		35		40
				AL		PANORAMA	
	45		50				
		PT 3 2					

See CIA ———

FOR PLOT MAP See CIA ———

25X1C

DATE OF PHOTO	TYPE	QUALITY	CLASS	NO. OF CARDS	SOURCE
Oct 6 5 6	6	✓	3	1	[REDACTED]
CAPTIONED BY					

Approved For Release 2000/05/02 : CIA-RDP78-05867A000519110005-8

PHOTO ANALYSIS REPORT

COUNTRY	W. Samoa					PROVINCE	WAC 1089A (Tokelau Is.)																
AREA NO	16X	SUBJECT	D2C		SUBJECT	SUBJECT	SUBJECT	SUBJECT	SUBJECT	SUBJECT													
	N	U	K	U	N	O	N	O	A	T	O	L	L	A	E	R	I						
	A	L	V					E	R	T	I	C	A	L	P		A	N	O	R	A	M	A
	P	T	3		3	O		F	C-E-PT PANORAMA.														

See CIA _____

For PLOT MAP See CIA _____
25X1C

DATE OF PHOTO	TYPE	QUALITY	CLASS	NO. OF CARDS	SO
Oct 65	62	3	1	1	[REDACTED]

PHOTO NO. **1140902** APPROVED FOR RELEASE 2000/05/02 CIA-RDP78-05867A000519110005-8

COUNTRY **W. Samoa** PROVINCE **WAC 1089A (Tukelau Is.)**

AREA NO.	SUBJECT	SUBJECT	SUBJECT	SUBJECT	SUBJECT	SUBJECT	SUBJECT	SUBJECT
16X	D2C							
N	U	K	U	N	O	N	O	A
A	L	V	E	R	T	I	C	A
P	T	3	4	O	F	G	F	P
AL VERTICAL PANORAMA OF GF-PT PANORAMA.								

Sec CIA

FOR PLOT MAP SEC CIA

25X1C


DATE OF PHOTO	TYPE	QUALITY	CLASS	NO. OF CARDS	SOURCE
Oct 65	62	3	1		

PHOTO No. 11409 Approved For Release 2000/05/02 : CIA-RDP78-05867A000519110005-8


COUNTRY *W. Samoa* PROVINCE *WAC 1089A (Tukelau Is.)*

AREA NO	SUBJECT	SUBJECT	SUBJECT	SUBJECT	SUBJECT	SUBJECT	SUBJECT	SUBJECT
<i>16X</i>	<i>DZC</i>							
<i>N</i>	<i>U</i>	<i>K</i>	<i>U</i>	<i>N</i>	<i>O</i>	<i>N</i>	<i>O</i>	<i>A</i>
<i>A</i>	<i>L</i>	<i>U</i>	<i>E</i>	<i>R</i>	<i>T</i>	<i>I</i>	<i>C</i>	<i>A</i>
<i>P</i>	<i>T</i>	<i>3</i>	<i>5</i>	<i>O</i>	<i>F</i>	<i>C</i>	<i>E</i>	<i>P</i>
								<i>PANORAMA</i>

See CIA

For PLOT MAP See CIA

25X1C

DATE OF PHOTO	TYPE	QUALITY	CLASS	NO. OF CARDS	SOURCE
<i>Oct 65</i>	<i>62</i>	<i>3</i>	<i>1</i>		

CLASSIFICATION *Conf* Approved For Release 2000/05/02 : CIA-RDP78-05867A000519110005-8

Approved For Release 2000/05/02 : CIA-RDP78-05867A000519110005-8

PHOTO NO. 1140905

COUNTRY W. SAMOA

PROVINCE WAC 1089A (Tokelau Is.)

AREA NO 16X

SUBJECT	SUBJECT	SUBJECT	SUBJECT	SUBJECT	SUBJECT	SUBJECT	SUBJECT
DVC							
MUKUNONO			ATOLL				AERI
AL	VERTICAL						PANORAMA
PT	37						68-PT PANORAMA.

SEE CIA — — —

FOR PLOT MAP SEE CIA — — — 25X1C



DATE OF PHOTO	TYPE	QUALITY	CLASS	NO. OF CARDS	SO
Oct 65	6	2	3	1	

PHOTO NO. 1140907
 CO. 1140907
 LOT NO. P3545 6h
 PROV. WAC 1589A (Tokelau Is.)
 LATITUDE 171 53 W
 LONGITUDE 171 53 W
 2000/05/02 : CIA-RDP78-05867A000519110005-8

COUNTRY W. SAMOA
 AREA NO. 16X
 SUBJECT D2C
 SUBJECT NO N O
 SUBJECT A T O L L
 SUBJECT P A N
 SUBJECT 6 P - P T P A N O R A M A

10
 20
 30
 40
 50

SEE CIA
 FOR PLOT MAP SEE CIA
 25X1C

DATE OF PHOTO	TYPE	QUALITY	CLASS	NO. OF CARDS	SOURCE
	6	2	3	1	

Approved For Release 2000/05/02 : CIA-RDP78-05867A000519110005-8

PHOTO ANALYSIS REPORT

PHOTO NO: 1140908
 LOT NO: 7314566
 MAP REFERENCE: 103/02 : CIA-RDP78-05867A000519110005-8
 LONGITUDE: 171 53W

COUNTRY	AREA NO	SUBJECT	PROVINCE	SUBJECT	SUBJECT	SUBJECT	SUBJECT	SUBJECT
W. SAMOA	16X	DVC	WAC 1089A (Tokelau Is)					
MUKU	5	NONO		10	A T O L L	15	A E R I	20
AL	35	V I C T		30	P A N O R A M A	35		40
	45	P T 40		50	G F - P T P A N O R A M A			

See CIA _____
 For plot map see CIA _____ 25X1C



DATE OF PHOTO	TYPE	QUALITY	CLASS	NO. OF CARDS	SO
		2	3	1	

Approved For Release 2000/05/02 : CIA-RDP78-05867A0005

Det 6 Cont.

PHOTO ANALYSIS REPORT

PHOTO NO. 1140909
 COUNTRY W. SAMOA
 AREA NO 16X
 LOT NO. P3545-106
 MAP REFERENCE N15
 SUBJECT WAC 1089A (Tokelau)

10	15	20	25	30	35	40	45
A T O L L	P A N O C A M A						
5	10	15	20	25	30	35	40
D I C	A L	6 P T	P A N O C A M A				
25	30	35	40	45	50	55	60
E R T I C	A L	6 P T	P A N O C A M A				
45	50	55	60	65	70	75	80
Y I	O F						

SEE CIA
 FOR PLOT MAP SEE CIA
 25X1C

DATE OF PHOTO	TYPE	QUALITY	CLASS	NO. OF CARDS	SOURCE
6/5		3	1	2	

CIA RDP78-05867A00051911000

Approved For Release 2000/05/02 : CIA RDP78-05867A00051911000

ANALYSIS REPORT

PHOTO NO. 1140910

LOT NO. P3545-166

MAP REFERENCE NIS

LONGITUDE 1715300

COUNTRY W. SAMOA

AREA NO 16X

PROVINCE WAC 1089A (Tokelau)

IDENTIFICATION NO. CIA-RDP78-05867A000519410005

SUBJECT	SUBJECT	SUBJECT	SUBJECT	SUBJECT	SUBJECT	SUBJECT	SUBJECT
10	ATOLL	15	AEKI	20			
20	AL	35	ANOKAMA	40			
25	VERTICAL						
45	PT						

68. PT ANORAMA.

See CIA

FOR PLOT MAP SEE CIA

25X1C

TYPE	QUALITY	CLASS	NO. OF CARDS	SOURCE
6	✓	3	1	

APPROVED FOR RELEASE 2000/05/02

PHOTO ANALYSIS REPORT

GPO 871-283

PHOTO NO. 1140911

COUNTRY W. SAMOA

AREA NO. 16X

LOT NO. P3145-66

MAP REFERENCE NIS

GRID REFERENCE 17155W

IDENTIFICATION NO. CIA-RDP78-05867A000519410005

SUBJECT	SUBJECT	SUBJECT	SUBJECT	SUBJECT	SUBJECT	SUBJECT	SUBJECT	SUBJECT	SUBJECT
NUKUNONO	NUKUNONO	NUKUNONO	NUKUNONO	NUKUNONO	NUKUNONO	NUKUNONO	NUKUNONO	NUKUNONO	NUKUNONO
ALL	ALL	ALL	ALL	ALL	ALL	ALL	ALL	ALL	ALL
PT	PT	PT	PT	PT	PT	PT	PT	PT	PT
SEE CIA	SEE CIA	SEE CIA	SEE CIA	SEE CIA	SEE CIA	SEE CIA	SEE CIA	SEE CIA	SEE CIA
FOR PLOT MAP SEE CIA 25X1C									

TYPE	QUALITY	CLASS	NO. OF CARDS	SOURCE
6	3	1	1	

Approved For Release 2000/05/02 : CIA-RDP78-05867A000519410005

PHOTO ANALYSIS REPORT

00/05/02 : CIA-RDP78-05867A000519110005-8

PHOTO NO. 1140912
 LOT NO. P3145-106
 MAP REFERENCE WAC 1089A (Tiskelua Is.)
 LATITUDE 17153W
 LONGITUDE

COUNTRY	AREA NO	SUBJECT	SUBJECT	SUBJECT	SUBJECT	SUBJECT	SUBJECT	SUBJECT	SUBJECT
W. SAMOA	16X	DVC							
		5	NO	NO	10	AT	OLL	15	ALC
		25	ERT	CAL	30	PAN	NO	35	AM
		45	49	OK	50	68-PT	PANARANA	40	
- SEE CIA - - -									
FOR PLOT MAP SEE CIA - - -									

25X1C



DATE OF PHOTO	TYPE	QUALITY	CLASS	NO. OF CARDS	SOURCE C
		2	3	1	

Approved For Release 2000/05/02 : CIA-RDP78-05867A000519110005-8

PHOTO ANALYSIS REPORT

Approved For Release 2000/05/02 : CIA-RDP78-05867A000519110005-8

LONGITUDE 171 53W

PHOTO NO. 140913

LOT NO. 13545-66

PROVINCE WAC 1089A (Tokelau Is)

COUNTRY W. Samoa

AREA NO	SUBJECT	SUBJECT	SUBJECT	SUBJECT	SUBJECT	SUBJECT	SUBJECT
16X	D2C						
	5	10	15	20	25	30	35
	N U K U	N O N O	A T O L L				
	25	30	35	40	45	50	
	A L	U E R T I C A L	P A N O R A M A				
	45	50					
	P T	4 5	O F				

SEE CIA ———

FOR PLOT MAP SEE CIA ———

25X1C

DATE OF PHOTO	TYPE	QUALITY	CLASS	NO. OF CARDS	SOURCE
Oct 6			3	1	

Approved For Release 2000/05/02 : CIA-RDP78-05867A000519110005-8

ANALYSIS REPORT

2000/05/02 : CIA-RDP78-05867A000519110005-8

PHOTO NO. 1140915	LOT NO. 354566	PROVINCE WAC 1089A (Tokelau Is)	LATITUDE 171 53W	LONGITUDE
COUNTRY W Samoa	SUBJECT	SUBJECT	SUBJECT	SUBJECT
AREA NO. 16X	DR C	ATOLL	PANORAMA	AERI
NUKU	NO NO	ATOLL	PANORAMA	AERI
ALU	ERTICAL	PANORAMA	PANORAMA	AERI
PT	47	OF	68 PT PANORAMA	
SEE CIA				
FOR PLOT MAP SEE CIA				
				25X1C
DATE OF PHOTO	TYPE	QUALITY	CLASS	NO. OF CARDS
Oct 6 1966	6	2	3	1
CAPTIONED BY				
Comp				
Approved For Release 2000/05/02 : CIA-RDP78-05867A000519110005-8				
CLASSIFICATION				
PHOTO ANALYSIS REPORT				

2000/05/02 : CIA-RDP78-05867A000519110005-8

1140916

LOT NO. 732666

PROVINCE WAC 1089A (Tobolau)

COUNTRY	AREA NO	SUBJECT	SUBJECT	SUBJECT	SUBJECT	SUBJECT	SUBJECT	SUBJECT
W Samoa	16X	D2C						
		5		10	A T O L L	15		20
		25		30		35		40
		45		50				

PT 48

68 PT PROGRAM

See CIA

For Plot Map See CIA

25X1C

DATE OF PHOTO	TYPE	QUALITY	CLASS	NO. OF CARDS	SOURCE
Oct 6 1966		2	3	1	

CAPTIONED BY

Approved For Release 2000/05/02 : CIA-RDP78-05867A000519110005-8

CLASSIFICATION

PHOTO ANALYSIS REPORT

GPO 871-283

Release 2000/05/02 : CIA-RDP78-05867A000519110005-8

PHOTO NO. 1140917

LOT NO. P354566

LONGITUDE 171° 53' W

COUNTRY	W. SAMOA		PROVINCE	WAC 1099A (Tokelau Is)		SUBJECT	SUBJECT	SUBJECT	SUBJECT
AREA NO	16X	DVC	SUBJECT	SUBJECT	SUBJECT	SUBJECT	SUBJECT	SUBJECT	SUBJECT
	N	U	K	U	N	O	N	O	A
	A	L	U	E	R	T	I	C	A
	P	T	4	9	0	F	6	8	P
									P
									A
									N
									O
									R
									A
									M
									A

See CIA

FOR PHOTO MAP See CIA

25X1C



DATE OF PHOTO	TYPE	QUALITY	CLASS	NO. OF CARDS	SOURCE
Oct 6 5 6	V	3		1	

Approved For Release 2000/05/02 : CIA-RDP78-05867A000519110005-8

PHOTO ANALYSIS REPORT


Approved For Release 2000/05/02 : CIA-RDP78-05867A000519110005-8

PHOTO NO. 1140918	REFERENCE <i>P3545 06</i>	LATITUDE <i>17° 34'</i>	LONGITUDE <i>172° 34'</i>
COUNTRY W. SAMOA	PROVINCE WAC 1099A (TOKELAU IS)	SUBJECT	
AREA NO 16X	SUBJECT DVC	SUBJECT	SUBJECT
N U K U	N O	A T O L L	E R I
A L	U E R T I C A L	P A N O R A M A	
P T	5 0	O F	6 P T P A N O R A M A

See CIA

For plot map see CIA

25X1C

DATE OF PHOTO	TYPE	QUALITY	CLASS	NO. OF CARDS	SOURCE
<i>Oct 6 5 6</i>	<i>6</i>	<i>✓</i>	<i>3</i>	<i>1</i>	

Approved For Release 2000/05/02 : CIA-RDP78-05867A000519110005-8

Approved For Release 2000/05/02 : CIA-RDP78-05867A000519110005-8

PHOTO NO. 1140921	AREA NO. 16X	COUNTRY W. Samoa	PROVINCE WAC 1089A (Tokelau Is)	LATITUDE 17153W	LONGITUDE 17153W
SUBJECT NUKUNONO	SUBJECT AL	SUBJECT PT 7	SUBJECT 53	SUBJECT ATOLL	SUBJECT PA NORAMA
SUBJECT NUKUNONO	SUBJECT AL	SUBJECT PT 7	SUBJECT 53	SUBJECT ATOLL	SUBJECT PA NORAMA
SUBJECT NUKUNONO	SUBJECT AL	SUBJECT PT 7	SUBJECT 53	SUBJECT ATOLL	SUBJECT PA NORAMA

See CIA

For PLOT MAP See CIA

25X1C

DATE OF PHOTO	TYPE	QUALITY	CLASS	NO. OF CARDS	SOURCE OF
Oct 65	62		3	1	



Approved For Release 2000/05/02 : CIA-RDP78-05867A000519110005-8

PHOTO ANALYSIS REPORT

PHOTO NO. 1140922
 LOT NO. P3545 66
 ID NUMBER: 2000/05/02 : CIA-RDP78-05867A000519110005-8
 LATITUDE 17153W
 LONGITUDE

COUNTRY W. SAMOA
 AREA NO 16X
 SUBJECT DVC
 PROVINCE WAC 1089A (Tokuhae Dist)
 SUBJECT ATOLL
 SUBJECT PANORAMA
 SUBJECT AERIAL
 SUBJECT 68 FT PANORAMA.
 SUBJECT 10
 SUBJECT 20
 SUBJECT 30
 SUBJECT 35
 SUBJECT 40
 SUBJECT 45
 SUBJECT 50

See CIA
 For PLOT MAP SEE CIA
 25X1C

DATE OF PHOTO	TYPE	QUALITY	CLASS	NO. OF CARDS	SOURCE
	6L		3	1	

Approved For Release 2000/05/02 : CIA-RDP78-05867A000519110005-8

PHOTO ANALYSIS REPORT

2000/05/02 : CIA-RDP78-05867A000519110005-8

PHOTO NO. 1140923	LOT NO. <i>P3545 66</i>	PROVINCE WAC 1089A (Tobekau Isd)	LATITUDE <i>17153W</i>	LONGITUDE
COUNTRY W. SAMOA	SUBJECT	SUBJECT	SUBJECT	SUBJECT
AREA NO. 16X	D2C			
NUKUNO	NO	NO	NO	NO
AL	ERTIC	AL	AL	AL
PT	ST	ST	ST	ST

See CIA

FOR POT MAP SEE CIA

25X1C

DATE OF PHOTO	TYPE	QUALITY	CLASS	NO. OF CARDS	SOURCE
	62		3	1	
CAPTIONED BY Approved For Release, 2000/05/02 : CIA-RDP78-05867A000519110005-8 PHOTO ANALYSIS REPORT					

PHOTO NO. 1140924

LOT NO. 200005102

CIA-RDP78-05867A000519110005-8

COUNTRY W SAMOA

PROVINCE WACI 1089A (Tosikana Sep)

AREA NO	16X	SUBJECT	DIC	10	SUBJECT		20
				15			
				20			
				25			
				30			
				35			
				40			
				45			
				50			

See CIA

For POT MAP See CIA

25X1C

DATE OF PHOTO	TYPE	QUALITY	CLASS	NO. OF CARDS	SOURCE
Apr 65	6L		3	1	
CAPTIONED BY					

Approved For Release 2000/05/02 : CIA-RDP78-05867A000519110005-8

PHOTO ANALYSIS REPORT

REF ID: A6602: CIA-RDP78-05867A000519140005-8

PHOTO NO: 1140926

LOT NO: P314566

COUNTRY: W. Samoa

AREA NO: 16X

PROVINCE: WAC 1089A (Tokelau)

LATITUDE: 17 15 20

SUBJECT	SUBJECT	SUBJECT	SUBJECT	SUBJECT	SUBJECT	SUBJECT	SUBJECT
Dre	AT	OL	CL	PA	NO	PAER	1
NO	IC	AL	68-PT	PANORAMA			
5	25	45	58				

See CIA

For 100 MAP fee CIA

25X1C

DATE OF PHOTO	TYPE	QUALITY	CLASS	NO. OF CARDS
Oct 6	6	2	3	1

APPROVED BY: [Signature]

PHOTO ANALYSIS REPORT

Approved For Release 2000/05/02 : CIA-RDP78-05867A000519140005-8

Approved For Release 2000/05/02 : CIA-RDP78-05867A000519110005-8

PHOTO NO.	E140927		LOT NO.	P314564		PROVINCE	WAC 1089A (Tokelau Is.)		LATITUDE	17153W		LONGITUDE		
COUNTRY	W. Samoa		SUBJECT	DVC		SUBJECT			SUBJECT			SUBJECT		
AREA NO.	16X		SUBJECT	NO		SUBJECT	ATOLL		SUBJECT	15		SUBJECT	AERI	
	NUKUNO		SUBJECT	NO		SUBJECT	CAL		SUBJECT	35		SUBJECT	RAMA	
	AL		SUBJECT	PT		SUBJECT	CAL		SUBJECT	50		SUBJECT	68-PT PANARAMA.	
	PT		SUBJECT	59		SUBJECT	OR		SUBJECT			SUBJECT		

See CIA

For 107 MAP See CIA

25X1C

2



DATE OF PHOTO	TYPE	QUALITY	CLASS	NO. OF CARDS	SOURCE
6/5	6	2	3	1	

Approved For Release 2000/05/02 : CIA-RDP78-05867A000519110005-8

CLASSIFICATION

PHOTO ANALYSIS REPORT

Case 2000/05/02 : CIA-RDP78-05867A000519110005-8

PHOTO REF 40928

LOT NO. P314566

PROVINCE WAC 1089A (Takehwa)

COUNTRY W. Samoa

AREA NO 16X

5	SUBJECT	SUBJECT	SUBJECT	SUBJECT	SUBJECT	SUBJECT	SUBJECT	SUBJECT	20
10	AT	OL	CL						
15									
20									
25									
30									
35									
40									
45									

See CIA

FOR PLOT MAP See CIA

25X1C

DATE OF PHOTO	TYPE	QUALITY	CLASS	NO. OF CARDS	SOURCE
10/6/5	6	2	3	1	

Approved For Release 2000/05/02 : CIA-RDP78-05867A000519110005-8

PHOTO ANALYSIS REPORT

Approved For Release 2000/05/02 : CIA-RDP78-05867A000519110005-8

PHOTO NO.	1140929	MAP REFERENCE	P3545 V6	LONGITUDE	17153W
COUNTRY	W. SAMOA	PROVINCE	WAC-1089A (TOKELAU IS.)	SUBJECT	
AREA NO.	16X	SUBJECT	5	SUBJECT	10
		SUBJECT	15	SUBJECT	20
		SUBJECT	25	SUBJECT	30
		SUBJECT	35	SUBJECT	40
		SUBJECT	45	SUBJECT	50

NUKUNONO ATOLL
ALVERTICAL PANORAMA
PT 61 OK 68-PT PANORAMA.

See CIA —

For PLOT MAP see CIA —
25X1C

DATE OF PHOTO	TYPE	QUALITY	CLASS	NO. OF CARDS	SOURCE
Oct 65	6	2	3	1	
CAPTIONED BY					

Approved For Release 2000/05/02 : CIA-RDP78-05867A000519110005-8

PHOTO ANALYSIS REPORT

Approved For Release 2000/05/02 : CIA-RDP78-05867A000519110005-8

PHOTO NO. 1140930

PROVINCE WAC 1089A (TOKELAU I.)

COUNTRY W. SAMOA

AREA NO 16X

SUBJECT DEC

NU	KU	N	O	N	O	A	T	O	L	L	15	A	E	R	1	20	
A	L	U	E	R	T	I	C	A	L	A	A	N	O	R	A	M	40
PT	62	OF	68-PT	ANDRAMA.													

See CIA

For Plot Map see CIA

25X1C

DATE OF PHOTO	TYPE	QUALITY	CLASS	NO. OF CARDS	SOURCE
Oct 65	6	2	3	1	
CAPTIONED BY					

Release 2000/05/02 : CIA-RDP78-05867A000519110005-8

PHOTO NO. 1140931	LOT NO. P354566	PROVINCE WAC 1089A (TOKELAU IS.)	LATITUDE 17153W		LONGITUDE
COUNTRY W. SAMOA	AREA NO. 16X	SUBJECT DEC	SUBJECT	SUBJECT	SUBJECT
N	U	K	U	N	O
A	L	U	E	R	T
P	T	6	3	O	F

See CIA

For Plot Map See CIA

25X1C



DATE OF PHOTO	TYPE	QUALITY	CLASS	NO. OF CARDS	SOURCE
Oct 65	6	2	3	1	

CAPTIONED BY *[Signature]*

Approved For Release 2000/05/02 : CIA-RDP78-05867A000519110005-8

PHOTO ANALYSIS REPORT

Release 2000/05/02 : CIA-RDP78-05867A000519110005-8

PHOTO NO. 1140932	LOT NO. P354566	PROVINCE WAC 1089A (TOKELAU IS)	LATITUDE		LONGITUDE	
COUNTRY W. SAMOA	SUBJECT DEC	SUBJECT	SUBJECT	SUBJECT	SUBJECT	SUBJECT
AREA NO. 10X	SUBJECT	SUBJECT	SUBJECT	SUBJECT	SUBJECT	SUBJECT
N	U	K	U	N	O	N
A	L	U	E	R	T	I
P	I	T	6	4	0	0
See CIA						
See Plot Map See CIA						

25X1C



DATE OF PHOTO	TYPE	QUALITY	CLASS	NO. OF CARDS	SOURCE
Oct 6 1962	6	2	3	1	
CAPTIONED BY					

Approved For Release 2000/05/02 : CIA-RDP78-05867A000519110005-8

PHOTO ANALYSIS REPORT

Over

PHOTO NO. **1140933** APPROVED FOR RELEASE 2000/05/02 : CIA-RDP78-05867A000519110005-8

COUNTRY	W. SAMOA		PROVINCE	WAC 1089A (Tokelau Is)			
AREA NO	16X	SUBJECT	DVC	SUBJECT	SUBJECT	SUBJECT	SUBJECT
	NUKU	NO	NO	A	T	O	LL
	AL	V	E	R	T	I	C
	P	T	6	5	O	F	68-PT PANORAMA

SEE CIA

FOR PLOT MAP SEE CIA

25X1C

DATE OF PHOTO	TYPE	QUALITY	CLASS	NO. OF CARDS	SOURCE
Oct 65	6	23	1		

40934

W. Samoa
 16X
 NUKU
 AL
 PT
 SEE CIA

LOT NO. P 754561
 PROVINCE WAE 1089A (Tokuau)
 SUBJECT A T O L L
 SUBJECT P A N O K A M A
 SUBJECT 68-PT PANORAMA

MAP REFERENCE NIS
 LATITUDE 0910
 LONGITUDE 1715

CIA-RDP78-05867A0005191T0

FOR PLOT MAP SEE CIA
 25X1C

DATE OF PHOTO	TYPE	QUALITY	CLASS	NO. OF CARDS	SOURCE
15	6	3	1	2	

APPROVED BY
 PHOTO ANALYSIS REPORT

Approved For Release 2000/05/02 : CIA-RDP78-05867A0005191T0

1 Jan 50

PHOTO NO. 1140935

LOT NO. 0354561

CIA-RDP78-05867A000519110005-8

LONGITUDE 171 53 W

COUNTRY W. SAMOA

PROVINCE WAC 1089A (Tokelau Is)

AREA NO	16X	SUBJECT	D2C	SUBJECT		SUBJECT		SUBJECT		SUBJECT		SUBJECT		SUBJECT		SUBJECT		SUBJECT	
	NUKU	NO	NO	NO	NO	NO	NO	NO	NO	NO	NO	NO	NO	NO	NO	NO	NO	NO	NO
	AL	VE	AT	IC	AL	AL	AL	AL	AL	AL	AL	AL	AL	AL	AL	AL	AL	AL	AL
	PT	67	OF	OF	OF	OF	OF	OF	OF	OF	OF	OF	OF	OF	OF	OF	OF	OF	OF

84 CIA

FOR PLOT MAP SEC CIA

25X1C

DATE OF PHOTO	TYPE	QUALITY	CLASS	NO. OF CARDS	SOURCE OF
Oct 6	2	3	1	1	

Approved For Release 2000/05/02 : CIA-RDP78-05867A000519110005-8

PHOTO ANALYSIS REPORT

60 871-245

FORM NO. 174 USE PREVIOUS EDITIONS
 1 Jan 56

LONGITUDE 171 53 W

0000502 : CIA-RDP78-05867A000519110005-8

TI40936

COUNTRY	W. SAOJA	PROVINCE	WAC 1089A (Tokebu)	SUBJECT	SUBJECT	SUBJECT	SUBJECT
AREA NO	16X	SUBJECT	NO	10	15	20	25
	NURU	SUBJECT	AL	30	35	40	45
	AL	SUBJECT	PT	50	55	60	65
		SUBJECT					
		SUBJECT					
		SUBJECT					

SEC CIA

FOR PLOT MAP SEC CIA

25X1C



DATE OF PHOTO	TYPE	QUALITY	CLASS	NO. OF CARDS	SOURCE OF
	6	2	3	1	

Approved For Release 2000/05/02 : CIA-RDP78-05867A000519110005-8


PHOTO ANALYSIS REPORT

PHOTO NO: **1140938**
 DATE: **00/05/02** | MAP REFERENCE: **MS** | LATITUDE: **172 30 W**
 SUBJECT: **CIA-RDP78-05867A000519110005-8**

LOT NO: **P354566**
 PROVINCE: **WAC 1089A (Tokelau Is)**
 SUBJECT: **VERTIC**
 SUBJECT: **PT**

COUNTRY: **W. SAMOA**
 AREA NO: **16X**
 SUBJECT: **DVC**
 SUBJECT: **ATOLL**
 SUBJECT: **MOSAIC**
 SUBJECT: **SEE CIA**

FOR PLOT MAP SEE CIA

25X1C


DATE OF PHOTO	TYPE	QUALITY	CLASS	NO. OF CARDS	SOURCE
			3	1	

Approved For Release 2000/05/02 : CIA-RDP78-05867A000519110005-8

Oct 6
 Conf

PHOTO ANALYSIS REPORT

PHOTO NO. 1140940
 LOT NO. P354566
 MAP REFERENCE 115
 LONGITUDE 171 30 W
 105702 : CIA-RDP78-05867A000519110005-8

COUNTRY W. Samoa
 AREA NO 16X
 PROVINCE WAC 1089A (Tokelau Is)
 SUBJECT DZC
 SUBJECT ATOL
 SUBJECT M. S. A. I. C.
 SUBJECT VEK TIC
 SUBJECT 20
 SUBJECT 40

AT A F U
 AL A E R I A L
 3 0 F 2 S - P T S ; see CIA
 FOR PLOT MAP SEE CIA
 25X1C

DATE OF PHOTO
 TYPE
 QUALITY
 CLASS
 NO. OF CARDS
 SOU
 CAPTIONED BY
 Approved For Release 2000/05/02 : CIA-RDP78-05867A0005
 PHOTO ANALYSIS REPORT
 GPO 871-255

0705/02 : CIA-RDP78-05867A000519110005-8

LONGITUDE 178

PHOTO NO. **1140941**

LOT NO. *P354166*

MAP REFERENCE *015*

COUNTRY *W. SAMOA*

PROVINCE *WAC 1059A (Tukelano Is)*

AREA NO	SUBJECT	SUBJECT	SUBJECT	SUBJECT	SUBJECT	SUBJECT	SUBJECT
<i>16X</i>	<i>DZC</i>						
<i>AT</i>	<i>AFU</i>	<i>AT</i>	<i>0</i>	<i>CL</i>			
<i>AL</i>	<i>ER</i>	<i>AL</i>	<i>6</i>	<i>M</i>	<i>5</i>	<i>A</i>	<i>C</i>
<i>4</i>	<i>0F</i>	<i>2</i>	<i>PT</i>	<i>5</i>	<i>500</i>	<i>CIA</i>	

FOR PLOT MAP SEE CIA

25X1C

DATE OF PHOTO	TYPE	QUALITY	CLASS	NO. OF CARDS	SOURCE
<i>Oct 6</i>			<i>3</i>	<i>1</i>	

PHOTO ANALYSIS REPORT

Approved For Release 2000/05/02 : CIA-RDP78-05867A000519110005-8

Conf

GPO 871-285

PHOTO NO. 1140942
 LONGITUDE 172.30W
 000/05/02 : CIA-RDP78-05867A000519110005

LOT NO. P354566
 SUBJECT NIS
 PROVINCE WAC 1089A (Tokelau Is.)
 SUBJECT SUBJECT SUBJECT SUBJECT SUBJECT SUBJECT
 AREA NO. 16X
 SUBJECT DVC
 SUBJECT ATOLL
 SUBJECT MO & AIC
 SUBJECT 5 OF 2 P - P T S; SEE CIA
 SUBJECT 20
 SUBJECT 40
 SUBJECT 15
 SUBJECT 35

FOR PLOT MAP SEE CIA
 25X1C

DATE OF PHOTO	TYPE	QUALITY	CLASS	NO. OF CARDS	SOURCE
	✓	✓	3	1	

Approved For Release 2000/05/02 : CIA-RDP78-05867A000519110005

PHOTO ANALYSIS REPORT

PHOTO NO. **1140943** LOT NO. **8855** MAP REFERENCE **17230W** **Approved For Release 2000/05/02 : CIA-RDP78-05867A000519110005-8**


COUNTRY **W. Samoa** PROVINCE **WAC 1089A (Tokuha Is.)**

AREA NO	SUBJECT	SUBJECT	SUBJECT	SUBJECT	SUBJECT	SUBJECT	SUBJECT	SUBJECT
16X	DVC							
1	ATAFU	5	ATOLL	10	VEAT	15	20	
2	AEKI	25	AL	30	MOSAIC	35	PT	40
3	OF	45	ZP	50	-PTS	; see CIA		

FOR PLOT MAP see CIA

25X1C

2

DATE OF PHOTO	TYPE	QUALITY	CLASS	NO. OF CARDS	SOURCE
Oct 65	6	2	3	1	

CLASSIFICATION **Conf** CAPTIONED BY **[Signature]**

FORM NO. 174
1 Jun 56


PHOTO NO. **1140944** Approved For Release 2000/05/02 : CIA-RDP78-05867A000519110005-8

COUNTRY **W. Samoa** PROVINCE **WAC 1089A (Tokelau Is.)**

AREA NO	SUBJECT	SUBJECT	SUBJECT	SUBJECT	SUBJECT	SUBJECT	SUBJECT	SUBJECT
16X	D2C							
A7AFU	5	A7	10	OLL	15	VE	RT	20
AL	25	AL	30	M	35	A	PT	40
?	45	2F	50	-PT	5	see CIA	---	---

FOR PLOT MAP see CIA ---

25X1C

DATE OF PHOTO	TYPE	QUALITY	CLASS	NO. OF CARDS	SOURCE
Oct 65	6	2	3	1	

CLASSIFICATION **Approved For Release 2000/05/02 : CIA-RDP78-05867A000519110005-8** CAPTIONED BY

LONGITUDE 17230W

CASE 2000/05/02; CIA-RDP78-05867A000519110005-8

PHOTO NO. 1140945

LOT NO. 354166

COUNTRY: W. SAUDI

PROVINCE: WAC-1089A (Tahkama Ra)

AREA NO.	SUBJECT	SUBJECT	SUBJECT	SUBJECT	SUBJECT	SUBJECT	SUBJECT
16X	D2C						
5							
17A	U						
25							
16							
45							
8							

FOR PLOT MAP SEE CIA

25X1C

DATE OF PHOTO	TYPE	QUALITY	CLASS	NO. OF CARDS	SOURCE
	6	2	3	1	

CAPTIONED BY

Approved For Release 2000/05/02; CIA-RDP78-05867A000519110005-8

PHOTO ANALYSIS REPORT

GPO 871-265

Approved For Release 2000/05/02 : CIA-RDP78-05867A000519110005-8

PHOTO NO. 1140946	LOT NO. P354566	PROVINCE WAC 1099A (Tokelau Is)	LATITUDE 172 30W	LONGITUDE
COUNTRY W. SAMOA	SUBJECT	SUBJECT	SUBJECT	SUBJECT
AREA NO 16X	5 Drc	10 A T O L L	15 V E R T I C	20 P T
	25 A L A E R I A L	30 M O D E R N I C		
	45 9 O F	50 V P - P T 5	SEE CIA - - -	

25X1C

DATE OF PHOTO	TYPE	QUALITY	CLASS	NO. OF CARDS	SOURCE
Oct 65	6	✓	3	1	[REDACTED]
CAPTIONED BY					
Approved For Release 2000/05/02 : CIA-RDP78-05867A000519110005-8					
CLASSIFICATION					
PHOTO ANALYSIS REPORT					