

Approved For Release 2000/05/02 : CIA-RDP78-05867A000519110010-2

PHOTO NO. 111147

MAP REFERENCE P3154-66

LATITUDE 05 57 N

LONGITUDE 119 24 E

COUNTRY	PROVINCE	SUBJECT	SUBJECT	SUBJECT	SUBJECT	SUBJECT	SUBJECT	SUBJECT
	WAC 984A							
AREA NO	1D	SUBJECT	COY					
				10	H A S A N	15	U D D	20
				30		35		40
				45				

DATE OF PHOTO	TYPE	QUALITY	CLASS	NO. OF CARDS	SOL
Apr-May 64	4	2	3	1	

CLASSIFICATION Approved For Release 2000/05/02 : CIA-RDP78-05867A000519110010-2

7.9/0/ [REDACTED]

25X1A

CAPTIONED BY [REDACTED]

Approved For Release 2000/05/02 : CIA-RDP78-05867A00051910010-2

PHOTO NO. **111148** MAP REFERENCE **WAC 984A** LATITUDE **10° 10' 21.1924E**

COUNTRY _____ PROVINCE **WAC 984A**

AREA NO	SUBJECT	SUBJECT	SUBJECT	SUBJECT	SUBJECT	SUBJECT	SUBJECT	SUBJECT	SUBJECT
10	COY								
15	MAKAS	AR			HAS	AND	SD	IN	20
25	UN	VER	ITY						40
30									
45									
50									

DATE OF PHOTO: **Apr-May 64** TYPE: **4** QUALITY: **2** CLASS: **3** NO. OF CARDS: **1**

CLASSIFICATION: **7.9.C** CAPTIONED BY: **[Redacted]**


Release 2000/05/02 : CIA-RDP78-05867A000519110010-2

PHOTO NO. **1141149** LATITUDE **578** LONGITUDE **11924E**
 LOT NO. **P385966**


COUNTRY **WAC 989A**

AREA NO	SUBJECT	SUBJECT	SUBJECT	SUBJECT	SUBJECT	SUBJECT	SUBJECT	SUBJECT
10	COY							
5	MAKASAR							
15								
20								
25	UNIVERSITY							
30								
35								
40								
45								

25X1A

(79C) 

DATE OF PHOTO	TYPE	QUALITY	CLASS	NO. OF CARDS
Apr-May 64	4	2	3	1

CAPTIONED BY 

CLASSIFICATION Approved For Release 2000/05/02 : CIA-RDP78-05867A000519110010-2

PHOTO ANALYSIS REPORT


PHOTO NO. 1141150
 RELEASE 2000/05/02
 LOT NO. 13285960
 CIA-RDP78-05867A000519110010-2
 LATITUDE 05 19 24 E
 LONGITUDE 119 24 E

AREA NO	SUBJECT	SUBJECT	SUBJECT	SUBJECT	SUBJECT	SUBJECT	SUBJECT	SUBJECT
10	C26	C6B						
MAKASAR			10	PROB	15	MARK	20	E
TNC		PORT	30	AREA	35			40
			45					

WAC 984A

25X1A

(6.710.0)



DATE OF PHOTO	TYPE	QUALITY	CLASS	NO. OF CARDS
Apr-May 64	4	2	3	2

CLASSIFICATION Approved For Release 2000/05/02 : CIA-RDP78-05867A000519110010-2

PHOTO ANALYSIS REPORT

PHOTO NO. 1141151
 MAP REFERENCE 1258706
 LATITUDE 19°10'10"-2
 LONGITUDE 119°24'E

COUNTRY
 PROVINCE WAC 984A

AREA NO	SUBJECT	SUBJECT	SUBJECT	SUBJECT	SUBJECT	SUBJECT	SUBJECT	SUBJECT	SUBJECT
10	CSA								
	M A K A S S A R			10			15		20
				30			35		40
				50					

25X1A

DATE OF PHOTO	TYPE	QUALITY	CLASS	NO. OF CARDS	CLASSIFIED BY
Apr May 64	1	2	3	1	(7.0)
CLASSIFICATION					CAPTIONED BY

PHOTO NO. 1141152 LOT NO. *Possible* MAP REFERENCE *0307* LATITUDE *19 10 10-2* LONGITUDE *119 24 E*
 Approved For Release 2000/05/02 CIA-RDP78-05867A000519110010-2

COUNTRY PROVINCE *WAC 984A*

AREA NO	SUBJECT	SUBJECT	SUBJECT	SUBJECT	SUBJECT	SUBJECT	SUBJECT	SUBJECT	SUBJECT
<i>1D</i>	<i>COB</i>	<i>026</i>							
<i>MAKA</i>	<i>5</i>	<i>8</i>	<i>AR</i>	<i>10</i>	<i>[u/1</i>	<i>15</i>	<i>STREET</i>	<i>20</i>	
<i>BLD</i>	<i>25</i>	<i>6</i>	<i>7</i>	<i>30</i>		<i>35</i>		<i>40</i>	
	<i>45</i>			<i>50</i>					

25X1A

DATE OF PHOTO	TYPE	QUALITY	CLASS	NO. OF CARDS
<i>Apr-May 64</i>	<i>4</i>	<i>2</i>	<i>3</i>	<i>2</i>

CLASSIFICATION *Conf* CAPTIONED BY *[Signature]*

(G.T.C)



1141153

Approved For Release 2000/05/02 : CIA-RDP78-05867A000519110010-2

MAP REFERENCE

LATITUDE

LONGITUDE

COUNTRY PROVINCE WAC 914A

AREA NO	SUBJECT	SUBJECT	SUBJECT	SUBJECT	SUBJECT	SUBJECT	SUBJECT	SUBJECT
10	CB	024						
MAKA	5	SA	10	GA/1	8	TR	EC	20
BLD	25	G	30					40
	45		50					

25X1A

(670)



DATE OF PHOTO	TYPE	QUALITY	CLASS	NO. OF CARDS	SC
Apr-May 64	4	2	3	2	

CLASSIFICATION Conf CAPTIONED BY

Approved For Release 2000/05/02 : CIA-RDP78-05867A000519110010-2

PHOTO ANALYSIS REPORT

PHOTO NO. **1141154** Approved For Release 2000/05/02 : CIA-RDP78-05867A000519110010-2
 MAP REFERENCE **13139** LATITUDE **8507N** LONGITUDE **11924E**

COUNTRY _____ PROVINCE **WAC 984A**

AREA NO	SUBJECT	SUBJECT	SUBJECT	SUBJECT	SUBJECT	SUBJECT	SUBJECT	SUBJECT
1D	C6B	02G						
MAKAR	5	8	8	AR	10	[4/1	8	15
BLDG	25	8			30		35	40
	45				50			

25X1A

(67C)



DATE OF PHOTO	TYPE	QUALITY	CLASS	NO. OF CARDS	5
Apr-May 64	4	2	3	2	

PHOTO NO. 1141155
 Release 2000/05/02
 LOT NO. P315966
 CHARACTERS 78-05867A000519110010-2
 LATITUDE 11° 21' N
 LONGITUDE 119° 21' E

AREA NO	SUBJECT	SUBJECT	SUBJECT	SUBJECT	SUBJECT	SUBJECT	SUBJECT	SUBJECT
10	C6B	C26	C26					
M A K A	5	S A R	10	F U I	15	T R C I T	20	
B L D	25	G A	30	H O P S	35		40	
	45		50					

25X1A

DATE OF PHOTO	TYPE	QUALITY	CLASS	NO. OF CARDS
Apr-May 64	4	2	3	2

CLASSIFIED BY [Redacted] 6, 7, 15, 19

Approved For Release 2000/05/02 : CIA-RDP78-05867A000519110010-2


PHOTO ANALYSIS REPORT

PHOTO NO. **1141150** *2457 26* **APPROVED FOR RELEASE 2000/05/02 : CIA-RDP78-05867A000519110010-2** LATITUDE **95 10 10** LONGITUDE **119 24 E**

COUNTRY _____ PROVINCE **WAC 984A**

AREA NO	SUBJECT	SUBJECT	SUBJECT	SUBJECT	SUBJECT	SUBJECT	SUBJECT	SUBJECT
1D	ALA	C2G	ALG					
M A K A	S S A R		P O R T				B C D G	
B	B O A T	S						

25X1A

DATE OF PHOTO	TYPE	QUALITY	CLASS	NO. OF CARDS	SO
Apr-May 64	4	2	3	3	

CLASSIFICATION _____ CAPTIONED BY *[Signature]*

Release 2000/05/02
 CIA-RDP78-05867A00051910010-2
 LATITUDE 119 24 E
 LONGITUDE

PHOTO NO.	1141157		LOT NO.	P 3159 66		PROVINCE	WAC 984A		
COUNTRY									
AREA NO.	ID	SUBJECT	ALA	SUBJECT	CRG	SUBJECT	ALG	SUBJECT	REPORT
	M A K A S A R								
	B O A T								

25X1A

(7.30.C)



DATE OF PHOTO	TYPE	QUALITY	CLASS	NO. OF CARDS	SO
Apr-May 64	4	2	3	3	
CAPTIONED BY					

Approved For Release 2000/05/02 : CIA-RDP78-05867A00051910010-2

PHOTO ANALYSIS REPORT

PHOTO NO. 1141158
 Release 2000/05/02
 LOT NO. P 215966
 CIA RDP78-05867A000519110010-2/1924E
 LONGITUDE

COUNTRY
 PROVINCE WAC 984A

AREA NO	SUBJECT	SUBJECT	SUBJECT	SUBJECT	SUBJECT	SUBJECT	SUBJECT	SUBJECT
ID	ALA	C26	ALG					
MAKAS	5	AR	10	PORT	15	B	C	D
	25	AT	30		35			
	45		50					

25X1A

(7.20.C)



DATE OF PHOTO	TYPE	QUALITY	CLASS	NO. OF CARDS
Apr-May 64	4	2	3	3

CLASSIFICATION Approved For Release 2000/05/02 : CIA RDP78-05867A000519110010-2

PHOTO ANALYSIS REPORT

PHOTO NO. 1141159
 RELEASE 2000/05/02
 CIA RDP78-05867A000519110010-2
 LATITUDE 119 24 E
 LONGITUDE

COUNTRY
 PROVINCE WAC 984A

AREA NO	SUBJECT	SUBJECT	SUBJECT	SUBJECT	SUBJECT	SUBJECT	SUBJECT	SUBJECT
10	ALA	C26	ALG					
15								
20								
25								
30								
35								
40								
45								
50								

25X1A

(7.30.0)



DATE OF PHOTO	TYPE	QUALITY	CLASS	NO. OF CARDS
Apr-May 64	4	2	3	3

CLASSIFICATION Approved For Release 2000/05/02
 CIA RDP78-05867A000519110010-2

PHOTO ANALYSIS REPORT

PHOTO NO. 114116A LOT NO. 2000/05/02 MAP REFERENCE CIA-RDP78-05867A000519110010-2 LATITUDE 8 30 N LONGITUDE 119 24 E

COUNTRY WAC 984A PROVINCE

AREA NO	SUBJECT	SUBJECT	SUBJECT	SUBJECT	SUBJECT	SUBJECT	SUBJECT	SUBJECT
<u>1D</u>	<u>ALA</u>	<u>ALG</u>						
<u>MAK A</u>	<u>5</u>	<u>AR</u>	<u>10</u>	<u>P O R T</u>	<u>15</u>	<u>-</u>	<u>B O A</u>	<u>20</u>
<u>7</u>	<u>25</u>	<u>W H A R E</u>	<u>30</u>		<u>35</u>			<u>40</u>
	<u>45</u>		<u>50</u>					

25X1A

(20, C)

DATE OF PHOTO	TYPE	QUALITY	CLASS	NO. OF CARDS
<u>Apr-May 64</u>	<u>4</u>	<u>2</u>	<u>3</u>	<u>2</u>

CLASSIFICATION Conf CAPTIONED BY [Signature]

PHOTO NO. 111161 Approved For Release 2000/05/02 : CIA-RDP78-05867A000519110010-2
 LOT NO. 381700 MAP REFERENCE C LATITUDE 5191100 LONGITUDE 11924 E

COUNTRY _____ PROVINCE WAC 984A

AREA NO	SUBJECT	SUBJECT	SUBJECT	SUBJECT	SUBJECT	SUBJECT	SUBJECT	SUBJECT
<u>1D</u>	<u>C6B</u>	<u>ALA</u>	<u>AMO</u>					
<u>MAKAS</u>	<u>5</u>	<u>5</u>	<u>10</u>	<u>P</u>	<u>15</u>	<u>15</u>	<u>20</u>	<u>20</u>
<u>ERFR</u>	<u>25</u>	<u>0</u>	<u>30</u>	<u>N</u>	<u>35</u>	<u>T</u>	<u>35</u>	<u>40</u>
<u>OLINE</u>	<u>45</u>	<u>5</u>	<u>50</u>	<u>T</u>	<u>50</u>	<u>R</u>	<u>50</u>	<u>50</u>

25X1A

(678.20.C)



DATE OF PHOTO	TYPE	QUALITY	CLASS	NO. OF CARDS	SO
<u>Apr-May 64</u>	<u>4</u>	<u>2</u>	<u>3</u>	<u>3</u>	

CLASSIFICATION _____ CAPTIONED BY _____
 Approved For Release 2000/05/02 : CIA-RDP78-05867A000519110010-2

Approved For Release 2000/05/02 : CIA-RDP78-05867A000519110010-2

PHOTO NO. 1141162

PROVINCE WAC 98VD

AREA NO	SUBJECT	SUBJECT	SUBJECT	SUBJECT	SUBJECT	SUBJECT	SUBJECT	SUBJECT
1D	DOD	DOF	AKL	AKU				
5			10				15	20
SALAK			GUNANG				LKG	F
25			30				35	40
RD			40				45	50
AT			(BG)					

25X1A

DATE OF PHOTO June 64

TYPE 4

QUALITY 2

CLASS 3

NO. OF CARDS 4

CAPTIONED BY [Signature]

Approved For Release 2000/05/02 : CIA-RDP78-05867A000519110010-2

PHOTO ANALYSIS REPORT

FORM NO. 174 USE PREVIOUS EDITIONS 1 Apr 56

GPO 871-245

PHOTO NO. 1141563
 Approved For Release 2000/05/02 : CIA-RDP78-05867A000519110010-2
 MAP REFERENCE 1179
 LATITUDE 8° 22' N
 LONGITUDE 106° 44' E

COUNTRY
 PROVINCE WAC-982D

AREA NO	SUBJECT	SUBJECT	SUBJECT	SUBJECT	SUBJECT	SUBJECT	SUBJECT	SUBJECT	SUBJECT
1D	DOD	DOB	CBF	C3F	AKL				
5	AK		GUN	UNG		15	L	K	G
25	RD	TO	30	UK	ABUMI	35			(S - C)
45	AT	MS	50	(OG)					

25X1A

(1,7,4,C)



DATE OF PHOTO	TYPE	QUALITY	CLASS	NO. OF CARDS	SOURCE
June 63	4	2	3	5	


CLASSIFICATION
 CAPTIONED BY
 Approved For Release 2000/05/02 : CIA-RDP78-05867A000519110010-2

PHOTO NO. **Approved For Release 2000/05/02 : CIA-RDP78-05867A000519110010-2** IDY NO. **1141 F04** CLASS REFERENCE **385/00** LATITUDE **065/3** LONGITUDE **16025L**

COUNTRY **INDONESIA** PROVINCE **WAC 982C**

AREA NO	SUBJECT	SUBJECT	SUBJECT	SUBJECT	SUBJECT	SUBJECT	SUBJECT	SUBJECT
1D	AKH	CGV	DOF					
8	E M A R A N G	5	(N A)	10	P A D D Y	15	F	20
1	E L D	25	E O F	30	E M A R A N G	35	A N G	40
(F A	A I R)	45	(V I L L A G E)	50				

25X1A

DATE OF PHOTO	TYPE	QUALITY	CLASS	NO. OF CARDS	SOURCE
64-65	8	2	3	3	


CLASSIFICATION **Conf** CAPTIONED BY **[Signature]**

PHOTO NO. *11415* Approved For Release 2000/05/02 : CIA-RDP78-05867A000519110010-2
 REFERENCE *7345900* LATITUDE *000519110010-2* LONGITUDE *110 25 E*

COUNTRY _____ PROVINCE *WAC 982 C*

AREA NO	SUBJECT	SUBJECT	SUBJECT	SUBJECT	SUBJECT	SUBJECT	SUBJECT	SUBJECT	SUBJECT
<i>1D</i>	<i>ARE</i>	<i>AKU</i>							
<i>8</i>	<i>E M A R</i>	<i>A N G</i>	<i>(N A)</i>			<i>OX</i>	<i>C A R T</i>		<i>20</i>
	<i>[R D]</i>								<i>40</i>

25X1A

DATE OF PHOTO	TYPE	QUALITY	CLASS	NO. OF CARDS	SOURCE
<i>64-65</i>	<i>4</i>	<i>2</i>	<i>3</i>	<i>2</i>	
CLASSIFICATION <i>Conf</i>					CAPTIONED BY <i>[Signature]</i>

Approved For Release 2000/05/02 : CIA-RDP78-05867A000519110010-2

PHOTO NO. 1141166

COUNTRY

PROVINCE

WAC 982C

AREA NO	SUBJECT	SUBJECT	SUBJECT	SUBJECT	SUBJECT	SUBJECT	SUBJECT	SUBJECT
1D	AGC							
J	5	A	10	K	15	A	20	A
R	25	T	30	O	35	R	40	R
	45		50					

25X1A

DATE OF PHOTO	TYPE	QUALITY	CLASS	NO. OF CARDS
Aug 64	1	2	3	1



CLASSIFICATION

CAPTIONED BY

Approved For Release 2000/05/02 : CIA-RDP78-05867A000519110010-2

PHOTO NO. *168* APPROVED FOR RELEASE 2000/05/02 : CIA-RDP78-05867A000519110010-2

COUNTRY: *INDONESIA* PROVINCE: *WAC 982C*

AREA NO.	SUBJECT	SUBJECT	SUBJECT	SUBJECT	SUBJECT	SUBJECT	SUBJECT	SUBJECT	SUBJECT
<i>1D</i>	<i>AKU</i>	<i>AL E</i>	<i>D44</i>						
<i>JOGJA</i>	<i>5</i>	<i>AKAR</i>	<i>TA</i>	<i>(W)</i>	<i>15</i>	<i>OK</i>	<i>CA</i>	<i>20</i>	<i>R</i>
<i>H</i>	<i>25</i>	<i>RD</i>	<i>TR</i>	<i>EE</i>	<i>35</i>			<i>40</i>	
	<i>4</i>				<i>50</i>				

25X1A

DATE OF PHOTO	TYPE	QUALITY	CLASS	NO. OF CARDS
<i>Aug 64</i>	<i>4</i>	<i>2</i>	<i>3</i>	<i>3</i>

CLASSIFICATION: *Conf* CAPTIONED BY: *[Signature]*

PHOTO NO. *Approved For Release 2000/05/02 : CIA-RDP78-05867A000519110010-2* LOT NO. *2000/05/02* MAP REFERENCE *07882* LATITUDE *110 22 E* LONGITUDE

COUNTRY PROVINCE *WAC 982C*

AREA NO	SUBJECT	SUBJECT	SUBJECT	SUBJECT	SUBJECT	SUBJECT	SUBJECT	SUBJECT
<i>1D</i>	<i>ALE</i>	<i>AKL</i>	<i>AKU</i>					
<i>JOG</i>	<i>JAK</i>	<i>KAR</i>	<i>TA</i>	<i>(NA)</i>	<i>15</i>	<i>10</i>	<i>20</i>	<i>20</i>
<i>CANT</i>	<i>5</i>	<i>30</i>	<i>35</i>	<i>40</i>	<i>45</i>	<i>50</i>	<i>55</i>	<i>60</i>

25X1A


DATE OF PHOTO	TYPE	QUALITY	CLASS	NO. OF CARDS	SOURCE
<i>Aug 64</i>	<i>4</i>	<i>2</i>	<i>3</i>	<i>3</i>	
CLASSIFICATION <i>Conf</i>			CAPTIONED BY <i>[Signature]</i>		

PHOTO NO. **1141171** LOT NO. **P3859-64** MAP REFERENCE **06778** LATITUDE **19110010-2** LONGITUDE **10708E**
 Approved For Release 2000/05/02 : CIA-RDP78-05867A000519110010-2

AREA NO	SUBJECT	SUBJECT	SUBJECT	SUBJECT	SUBJECT	SUBJECT	SUBJECT	SUBJECT
1D	ANL	DCF	DAY					
T	J	I	A	N	D	J	U	R
A	D	D	I	E	S	(W	0	0
0	K	2	-	P	T	S	E	R
								I

See CIA

25X1A

DATE OF PHOTO	TYPE	QUALITY	CLASS	NO. OF CARDS	SOURCE
Dec 65	4	2	3	3	(11840)

CLASSIFICATION **Conf** CAPTIONED BY **[Signature]**


PHOTO NO. **1141172** Approved For Release 2000/05/02 : CIA-RDP78-05867A000519110010-2
 MAP REFERENCE **P2159-66** LATITUDE **08 47 N** LONGITUDE **107 08 E**


COUNTRY _____ PROVINCE **WAC 982D**

AREA NO	SUBJECT	SUBJECT	SUBJECT	SUBJECT	SUBJECT	SUBJECT	SUBJECT	SUBJECT
1D	AKL	DCF	DAH					
TJ	IA	ND	JUR	(NR)		15	RICE	20
ADD	ES		(W)	(O)	(S)	35	PT	40
OF	2	-PT	S	ER	IES			

Sec CIA

25X1A

(11824C) 

DATE OF PHOTO	TYPE	QUALITY	CLASS	NO. OF CARDS	SOURCE
Dec 65	4	2	3	3	

CLASSIFICATION _____ CAPTIONED BY _____
 Approved For Release 2000/05/02 : CIA-RDP78-05867A000519110010-2

PHOTO NO. 1141173
 RELEASE 2000/05/02
 CIA-RDP78-05867A000519110010-2

COUNTRY	PROVINCE	SUBJECT				SUBJECT			
	WAC 982D	AAV	AMC	D48					
AREA NO. 1D		5	10	15	20				
T J I A N D J U R	(N/A)			R I C E				P	
A D D I E S		25	30	35	40				
I N G			B U C C L O C K						
		45	50						
			(W o o o s)						

25X1A

(1824.0)



DATE OF PHOTO	TYPE	QUALITY	CLASS	NO. OF CARDS
Dec 65	4	2	3	3

CAPTIONED BY

Approved For Release 2000/05/02 : CIA-RDP78-05867A000519110010-2

PHOTO ANALYSIS REPORT

PHOTO NO. *1117-66* Approved For Release 2000/05/02 : CIA-RDP78-05867A000519110010-2

COUNTRY *INDONESIA* PROVINCE *WACAN 982 D*

AREA NO	SUBJECT	SUBJECT	SUBJECT	SUBJECT	SUBJECT	SUBJECT	SUBJECT	SUBJECT
<i>1D</i>	<i>ALE</i>	<i>AKU D+V</i>						
<i>TJ</i>	<i>5</i>	<i>JUR</i>	<i>10</i>	<i>(NR)</i>	<i>15</i>	<i>ROAD</i>	<i>20</i>	<i>25</i>
<i>WOOD</i>	<i>25</i>	<i>POHY</i>	<i>30</i>	<i>CA</i>	<i>35</i>	<i>AKU</i>	<i>40</i>	<i>45</i>

25X1A

DATE OF PHOTO	TYPE	QUALITY	CLASS	NO. OF CARDS	SOURCE
<i>Early 66</i>	<i>4</i>	<i>2</i>	<i>3</i>	<i>3</i>	<i>[REDACTED]</i>

CLASSIFICATION *Conf* CAPTIONED BY *[Signature]*

PHOTO NO. *175* Approved For Release 2000/05/02 : CIA-RDP78-05867A000519110010-2
 LOT NO. *2000/05/02* MAP REFERENCE *5* LATITUDE *8° 19' 24" N* LONGITUDE *107° 08' E*

COUNTRY _____ PROVINCE *WAC 992D*

AREA NO.	SUBJECT	SUBJECT	SUBJECT	SUBJECT	SUBJECT	SUBJECT	SUBJECT	SUBJECT
<i>1D</i>	<i>C98</i>	<i>AAV</i>	<i>AAV</i>					
	<i>5</i>		<i>10</i>	<i>(NA)</i>		<i>15</i>	<i>MEN</i>	<i>20</i>
	<i>TJIAN</i>	<i>D</i>	<i>JUR</i>			<i>35</i>		<i>40</i>
	<i>25</i>		<i>30</i>					
	<i>RRYING</i>		<i>RICE</i>					
	<i>45</i>		<i>50</i>					

25X1A

(8.18.24.0)



DATE OF PHOTO	TYPE	QUALITY	CLASS	NO. OF CARDS	SOURCE
<i>Early 66</i>	<i>4</i>	<i>2</i>	<i>3</i>	<i>3</i>	<i>(Redacted)</i>

CLASSIFICATION *Conf* CAPTIONED BY *[Signature]*

PHOTO NO. 1141176 Approved For Release 2000/05/02 : CIA-RDP78-05867A000519110010-2


COUNTRY: [Blank] PROVINCE: WAC 982D

AREA NO	SUBJECT	SUBJECT	SUBJECT	SUBJECT	SUBJECT	SUBJECT	SUBJECT	SUBJECT
1D	ANC	BOB						
TJIAN	5	D	JUR	10	(NM)	15	TER	20
ED	25	PA	DD	30		35	FR	40
D	45	TJ	IPANA	50				

Pt D of 2-pt series
See CIA

25X1A

DATE OF PHOTO	TYPE	QUALITY	CLASS	NO. OF CARDS	SC
Dec 65	4	2	3	2	



CLASSIFICATION: Conf. CAPTIONED BY: [Signature]

2000/05/02 CIA-RDP78-05867A000519410010-2

LONGITUDE 10708E

PHOTO NO.	1141177	LOT NO.	P315966	PROVINCE	WAC 982D								
COUNTRY					SUBJECT	SUBJECT	SUBJECT	SUBJECT	SUBJECT	SUBJECT			
AREA NO.	1D	SUBJECT	AKL	SUBJECT	SeB								
	AJ	5	IAN	D	JUR	10	NR	15	T	ER	RAE	20	
	ED	25	PA	D	IE	30		35	CK	G	F	RA	40
	D	45	T	J	PANA	50							

PT 2 OF 2-PT SERIES
SEE CIA

25X1A



DATE OF PHOTO	Dec 65	TYPE	4	QUALITY	2	CLASS	3	NO. OF CARDS	2
CAPTIONED BY									

Approved For Release 2000/05/02 : CIA-RDP78-05867A000519410010-2

PHOTO ANALYSIS REPORT

Release 2000/05/02 : CIA-RDP78-05867A000519140010-2

LONGITUDE 108° 35' E

PHOTO NO. 1141178

LOT NO. PERSY 66

PROVINCE WAC 982 D

COUNTRY	AREA NO	SUBJECT	SUBJECT	SUBJECT	SUBJECT	SUBJECT	SUBJECT	SUBJECT
	1D	DML	AKL	AKL				
		5	REBON	(NA)			(C 15 0 A 8 7)	20
		25	FLORIDA	PARADISE			(35)	40
		45						

25X1A

(2, 24, C)



DATE OF PHOTO	TYPE	QUALITY	CLASS	NO. OF CARDS	SOURCE
Aug 65	4	2	3	2	

Approved For Release 2000/05/02 : CIA-RDP78-05867A000519140010-2

PHOTO ANALYSIS REPORT

Approved For Release 2000/05/02 : CIA-RDP78-05867A000549110010-2

PHOTO NO. 1141179

PROVINCE WAC 982D

AREA NO 1D

SUBJECT	SUBJECT	SUBJECT	SUBJECT	SUBJECT	SUBJECT	SUBJECT	SUBJECT
DOO	DOB	AKL	AKU				
5	10	15	20				
GARUT	(P R S N N)						
25	30	35	40				
FLD	H I L L S	L K G	F R				
45	50						
BANDUNG	- GARUT ROAD.						

25X1A

(1.24.20.0)

DATE OF PHOTO	TYPE	QUALITY	CLASS	NO. OF CARDS	SOURCE
Apr 65	4	2	3	4	

CLASSIFICATION Conf

Approved For Release 2000/05/02 : CIA-RDP78-05867A000549110010-2

PHOTO ANALYSIS REPORT

FORM NO. 17A USE PREVIOUS EDITIONS

90 871-265

PHOTO NO. 114181
 Approved For Release 2000/05/02 : CIA-RDP78-05867A000519110010-2
 LIST NO. 731706
 MAP REFERENCE C
 LATITUDE 07135
 LONGITUDE 10754E

COUNTRY
 PROVINCE WAC 982D

AREA NO	SUBJECT	SUBJECT	SUBJECT	SUBJECT	SUBJECT	SUBJECT	SUBJECT	SUBJECT
1D	JOB	JOB	AKL	AKU				
G A R U T	5	(P A S	10	N A)	15	[7	3	20
F L D S	25	" I L L S]	30		35	F G	F K	40
B A N D	45	U N G - G A R U T	50	R O A D.				

25X1A

DATE OF PHOTO	TYPE	QUALITY	CLASS	NO. OF CARDS	SC
Apr 65	4	2	3	4	[REDACTED]
CLASSIFICATION Conf			CAPTIONED BY [Signature]		

Approved For Release 2000/05/02 : CIA-RDP78-05867A000519110010-2

PHOTO NO. 1141182

COUNTRY PROVINCE (WAC 982 D)

AREA NO	SUBJECT	SUBJECT	SUBJECT	SUBJECT	SUBJECT	SUBJECT	SUBJECT	SUBJECT
10	002B	00B	MPL	BKU				
G A R U T	5	(P.O.S)	10	N C	15			20
F L D S	25		30		35			40
B A N D	45		50					

G A A U T ROAD.

25X1A

DATE OF PHOTO	TYPE	QUALITY	CLASS	NO. OF CARDS	SO
Apr 65	4	2	3	4	

Approved For Release 2000/05/02 : CIA-RDP78-05867A000519110010-2

PHOTO ANALYSIS REPORT

release 2000/05/02
 PHOTO NO. 1141183
 SUBJECT ID NO. P3859-66
 CIA-RDP78-05867A000539010010-2
 LATITUDE 070539
 LONGITUDE 10754E

COUNTRY	PROVINCE	SUBJECT	SUBJECT	SUBJECT	SUBJECT	SUBJECT	SUBJECT	SUBJECT
	WAC 982D	DOF	ANL	AKU				
AREA NO. 1D		5	10	15	20			
G A R U T		(P. F. S)	N N		L K G			F
R B A N D U N G		25	30	35	40			
					G A R U T		R D.	
[M T		45	50					
					F L D S			

25X1A

DATE OF PHOTO	TYPE	QUALITY	CLASS	NO. OF CARDS	SOURCE
Apr 65	4	2	3	2/	[REDACTED]

CLASSIFIED Approved For Release 2000/05/02 : CIA-RDP78-05867A000519110010-2

PHOTO ANALYSIS REPORT

Approved For Release 2000/05/02 : CIA-RDP78-05867A000519110010-2

PHOTO NO. 1141184

REF ID: A5857-66

MAP REFERENCE

LATITUDE 0900519

LONGITUDE 210754E

COUNTRY

PROVINCE WRC 982D

AREA NO	SUBJECT	SUBJECT	SUBJECT	SUBJECT	SUBJECT	SUBJECT	SUBJECT	SUBJECT
1D	DOB	DOF	AKL	D41	AKU			
G A R U T	(P o s s i b l e)							
R B A N D	U N G							
(H I L L S	P L A I N							

25X1A

(1, 11, 21, 22)



DATE OF PHOTO	TYPE	QUALITY	CLASS	NO. OF CARDS	SOURCE
Apr 65	4	2	3	5	

Approved For Release 2000/05/02 : CIA-RDP78-05867A000519110010-2

PHOTO NO. 1141185
 REFERENCE NO. 2000/05/02
 REFERENCE NO. P3857-66
 REFERENCE NO. CIA-RDP78-05867A000519110010-2
 LATITUDE 09 05 19
 LONGITUDE 107 54 E

COUNTRY
 PROVINCE WAC 982 D

AREA NO	SUBJECT	SUBJECT	SUBJECT	SUBJECT	SUBJECT	SUBJECT	SUBJECT	SUBJECT
1 D	DOB	D45	AKU					
GARUT		(P. S)					L K G	
T BANDUNG								
(H. L. C)								

25X1A

(118.2.C)



DATE OF PHOTO	TYPE	QUALITY	CLASS	NO. OF CARDS	FOUR
Apr 65	4	2	3	3	

CAPTIONED BY

Approved For Release 2000/05/02 : CIA-RDP78-05867A000519110010-2

PHOTO ANALYSIS REPORT

Approved For Release 2000/05/02

CIA-RDP78-05867A000519110010-2

LONGITUDE 10754E

PHOTO NO. 1141186

18859.66

COUNTRY

PROVINCE WAC 9822

AREA NO 1D

SUBJECT	SUBJECT	SUBJECT	SUBJECT	SUBJECT	SUBJECT	SUBJECT	SUBJECT	SUBJECT
AKU	ANV	CRG	D4E	ANP	C70			

G	A	R	U	T	10				20
R	A	V	D	U	30	G	A	R	U
T	R	I	C	E	50	D	I	S	T

IBUTION CENTER.

25X1A

(78.18.4.28C)



DATE OF PHOTO

TYPE

QUALITY

CLASS

NO. OF CARDS

SOURCE

Apr 65	4	2	3	6	
--------	---	---	---	---	--

CAPTIONED BY

Approved For Release 2000/05/02 : CIA-RDP78-05867A000519110010-2

PHOTO ANALYSIS REPORT

PHOTO NO. 1141187
 LOT NO. P3A59166
 MAP REFERENCE C
 LATITUDE 9° 38' N
 LONGITUDE 107° 54' E
 CIA-RDP78-05867A000519110010-2

AREA NO	SUBJECT	SUBJECT	SUBJECT	SUBJECT	SUBJECT	SUBJECT	SUBJECT	SUBJECT
10	AKL	AKU	P.31	DEF	DOM	15	F	E C D
25	LUK	(NR)	FR	RI	CE	35	BAN	DUN G - GA
45	RUT	ROAD		[MT]				

25X1A



(1, 7, 24, 28, 30)

DATE OF PHOTO	TYPE	QUALITY	CLASS	NO. OF CARDS	SOURCE
65	4	2	3	5	

Approved For Release 2000/05/02 : CIA-RDP78-05867A000519110010-2


PHOTO ANALYSIS REPORT

PHOTO NO. 1141188
 REF ID: A66385
 APPROVED FOR RELEASE 2000/05/02 : CIA-RDP78-05867A000519110010-2
 LATITUDE 10754E

AREA NO	SUBJECT	SUBJECT	SUBJECT	SUBJECT	SUBJECT	SUBJECT	SUBJECT	SUBJECT
ID	AKL	DCF	AKU	Don				
GARUT	(NR)			10	RICE	15	FIELD	20
S' LK G				30	BAND	35	UNG-GA	40
RUT	RD			50	CA			

25X1A

(1, 24, 28, 31)



DATE OF PHOTO	TYPE	QUALITY	CLASS	NO. OF CARDS	SOURCE
Apr 65	4	2	3	4	

APPROVED FOR RELEASE 2000/05/02 : CIA-RDP78-05867A000519110010-2

PHOTO NO. **1141183** Approved For Release 2000/05/02 : CIA-RDP78-05867A000519110010-2

COUNTRY: [] PROVINCE: **WAC 982D** LONGITUDE: **10754E**

AREA NO	SUBJECT	SUBJECT	SUBJECT	SUBJECT	SUBJECT	SUBJECT	SUBJECT	SUBJECT
1D	AKL	DCF	AKU	DCD				
G A R U T	(N R)		10	R I C E	15	F I E L D	20	
S L K G	F R	30	B A N D	35	U N G - G A	40		
R U T	45	R D	50					

25X1A

DATE OF PHOTO	TYPE	QUALITY	CLASS	NO. OF CARDS	SOURCE
Apr 65	4	2	3	4	[REDACTED]

CLASSIFICATION: **Conf** CAPTIONED BY: [Signature]


PHOTO NO. **1141190** LOT NO. **2000/05/02** MAP REFERENCE **CIA-RDP78-05867A000519110010-2** LONGITUDE **10754E**
 Approved For Release 2000/05/02 : CIA-RDP78-05867A000519110010-2

COUNTRY **INDONESIA** PROVINCE **WAC 982 D**

AREA NO	SUBJECT	SUBJECT	SUBJECT	SUBJECT	SUBJECT	SUBJECT	SUBJECT	SUBJECT
10	DES	DOD	AKC	AKU				
5	GARUT	(NR)	10	LK G	15	FR	20	BAW
25	DUNGG - GARUT	30	RD	35	[F E L D]	40		
45	VALLEY	50	MT S]					

25X1A

(1.2/2.1 C)

DATE OF PHOTO	TYPE	QUALITY	CLASS	NO. OF CARDS	SOURCE
Apr 65	4	2	3	4	

CLASSIFICATION **Conf** CAPTIONED BY **[Signature]**

Release 2000/05/02 CIA-RDP78-05867A000519110010-2

PHOTO NO. 1141191 LOT NO. P 345766 PROVINCE WAC 982D LATITUDE 09005392 LONGITUDE 100106 60754E

AREA NO	SUBJECT	SUBJECT	SUBJECT	SUBJECT	SUBJECT	SUBJECT	SUBJECT	SUBJECT	SUBJECT
1D	AKU	DOB	DVS	AKL					
GARUT	(NR)		10	LK6		15	FR	BAW	20
DUNG	-	GARUT	30	RD		35	(H)	CLL	40
WODOB			50	FLD					

25X1A

(118,4,28C)



DATE OF PHOTO	TYPE	QUALITY	CLASS	NO. OF CARDS
Apr 65	4	2	3	4

CLASSIFICATION Approved For Release 2000/05/02 CIA-RDP78-05867A000519110010-2

PHOTO ANALYSIS REPORT

PHOTO NO. 1141192 LOT NO. APPROVED FOR RELEASE 2000/05/02 CIA-RDP78-05867A000519110010-2 MAP REFERENCE 07138 LONGITUDE 10954E

AREA NO	SUBJECT	SUBJECT	SUBJECT	SUBJECT	SUBJECT	SUBJECT	SUBJECT	SUBJECT	SUBJECT
1D	AKU	DOD	ANL	DOF					
	GARUT	(NR)	10	LIK 6	15	FR	BAW	20	
	DUNG	-GARUT	30	RD	35	[RICE]		40	
	FIELD	S	50	MT					

25X1A

DATE OF PHOTO	TYPE	QUALITY	CLASS	NO. OF CARDS	SC
Apr 65	4	2	3	4	

CLASSIFICATION: Conf

CAPTIONED BY: [Redacted]

PHOTO NO. 1141193 LOT NO. 2000/05/02 CIA-RDP78-05867A000519110010-2
 MAP REFERENCE 07138 LONGITUDE 10754E

AREA NO	SUBJECT	SUBJECT	SUBJECT	SUBJECT	SUBJECT	SUBJECT	SUBJECT	SUBJECT
1D	AKU	AKL	DOF	DOD	AH3			
GARUT	(NR)	10	LK6	15	FR	20	BAW	
DUNG	- GARUT	30	RD	35	FIELD	40		
8]	DUCK	50	HEAD	(FG)				

25X1A

(1.24.21.2)

DATE OF PHOTO	TYPE	QUALITY	CLASS	NO. OF CARDS	SO
Apr 65	4	2	3	5	


CLASSIFICATION Conf CAPTIONED BY R

PHOTO NO. *11111* Approved For Release 2000/05/02 : CIA-RDP78-05867A000519110010-2
 LOT NO. *2000/05/02* MAP REFERENCE *WAC 982D* LATITUDE *05 19 N* LONGITUDE *107 54 E*

COUNTRY _____ PROVINCE *WAC 982D*

AREA NO	SUBJECT	SUBJECT	SUBJECT	SUBJECT	SUBJECT	SUBJECT	SUBJECT	SUBJECT
<i>1D</i>	<i>AAR</i>	<i>AAV</i>	<i>DAV</i>					
<i>G A R U T</i>	<i>5</i>	<i>(NN)</i>	<i>10</i>	<i>T O B A C C O</i>	<i>15</i>	<i>D R</i>	<i>20</i>	
<i>Y I N G</i>	<i>25</i>	<i>A L O N G</i>	<i>30</i>	<i>B A N D U N G</i>	<i>35</i>	<i>-</i>	<i>40</i>	<i>G</i>
<i>A R U T</i>	<i>45</i>	<i>A D</i>	<i>50</i>					

25X1A

DATE OF PHOTO	TYPE	QUALITY	CLASS	NO. OF CARDS	SO
<i>Apr 65</i>	<i>4</i>	<i>v</i>	<i>3</i>	<i>3</i>	

CLASSIFICATION *Conf* CAPTIONED BY *[Signature]*

PHOTO NO. 1141195
 Approved For Release 2000/05/02 : CIA-RDP78-05867A000519110010-2
 MAP REFERENCE
 LATITUDE
 LONGITUDE 107 54E


COUNTRY PROVINCE WAC 982D

AREA NO.	SUBJECT	SUBJECT	SUBJECT	SUBJECT	SUBJECT	SUBJECT	SUBJECT	SUBJECT
10	DOD	AL7	D33	DOQ				
GARUT	5	(MT)	10	VA	15	LE	7	20
LAKEL	25	PT	30	OF	35	2	-	AT
ERIKES	45	(BOAT)	50					

See CIA

25X1A

12901



DATE OF PHOTO	TYPE	QUALITY	CLASS	NO. OF CARDS	SO
Apr 65	4	2	3	4	

CLASSIFICATION CAPTIONED BY
 Approved For Release 2000/05/02 : CIA-RDP78-05867A000519110010-2

2000/05/02 CIA-RDP78-05867A000519110010-2

LONGITUDE 107 54E

PHOTO NO. 1141196 LOT NO. P3159-66

PROVINCE WAC 982D

AREA NO	SUBJECT	SUBJECT	SUBJECT	SUBJECT	SUBJECT	SUBJECT	SUBJECT	SUBJECT
10	DO-D	AC7	D33	DOQ				
15					UA	L	L	E
20								
25	G I A R U T	(M T	6					
30	L A K E	P T	2					
35	E R I T E P.	(B O A T)						
40								
45								
50								

See CIA

25X1A

129C

DATE OF PHOTO	TYPE	QUALITY	CLASS	NO. OF CARDS	SOURCE
Apr 65	4	2	3	4	

CLASSIFICATION Approved For Release 2000/05/02 : CIA-RDP78-05867A000519110010-2

PHOTO ANALYSIS REPORT

FORM NO. 74 USE PREVIOUS EDITIONS GPO 871-265