

PHOTO NO. 1147731

COOUNTRY

PROVINCE WAC C0232

AREA NO EZ

SUBJECT A41 A4M

VIO JAN Y EAST SLOVAKI


AN ELECTRIC POWER SIT

ATION HIGH TENSION DIST

YARD

25X1A

7, 17



DATE OF PHOTO	TYPE	QUALITY	CLASS	NO. OF CARDS	SOL
JAN 66	4	2	3	2	


PHOTO ANALYSIS REPORT

2000/08/16 CIA-RDP78-05867A000519230005-5

LONGITUDE 87° 01' E

PHOTO NO. 1147732	LOT NO. P4193 W	PROVINCE WALISSA	SUBJECT	SUBJECT	SUBJECT	SUBJECT	SUBJECT	SUBJECT
COUNTRY	AREA NO. IN	SUBJECT AR	SUBJECT A4	SUBJECT A4	SUBJECT JAP - A I D	SUBJECT E	SUBJECT K O F I	SUBJECT G E N E
	B I R P U R							
	R A T O R		P L T					
	I R R I G A T I O N				C A N A L			

(7.17.49.C)



25X1C

DATE OF PHOTO	TYPE	QUALITY	CLASS	NO. OF CARDS	SOURCE OF PHOTO
66	4	2	3	3	

Approved For Release 2000/08/16 : CIA-RDP78-05867A000519230005-5

PHOTO ANALYSIS REPORT

Approved For Release 2000/08/16 : CIA-RDP78-05867A000519230005-5

PHOTO NO.

1147733

LONGITUDE

LATITUDE

PROVINCE

WAL 553B

AREA NO.

IN

SUBJECT

ARO

SUBJECT

ACE

SUBJECT

AMX

SUBJECT

JAP - A I D

SUBJECT

15

SUBJECT

35

SUBJECT

G E N E

SUBJECT

40

B I R P U R

10

25

30

50

R A T O R

P L T

O N

E

35

K O S I

I R R I G A T I O N

C A N A L

(717.4.2.9.C)

25X1C

DATE OF PHOTO

May 66

TYPE

4

QUALITY

2


CLASS

3

NO. OF CARDS

3

SOURCE OF PHOTO



CAPTIONED BY

CLASSIFICATION

Approved For Release 2000/08/16 : CIA-RDP78-05867A000519230005-5

GPO 871-285

FORM NO. 174

USE PREVIOUS EDITIONS

PHOTO ANALYSIS REPORT

PHOTO NO	1147734	REF ID	A19766	PROVINCE	WAC 553 B	LATITUDE	16° 05' 58.67" N	LONGITUDE	103° 00' 05.19" E
COUNTRY									
AREA NO	NP	SUBJECT	C6B	SUBJECT	C3A	SUBJECT		SUBJECT	
	1	T	A	R	D	I	10	U	I
							15		
							20		
							25		
							30		
							35		
							40		
							45		

DATE OF PHOTO	TYPE	QUALITY	CLASS	NO. OF CARDS	SOURCE OF
May 66	H	2	3	2	[Redacted]
CAPTIONED BY					(A. J. C.)
FORM NO. 174 USE PREVIOUS EDITIONS					25X1C
Approved For Release 2000/08/16 : CIA-RDP78-05867A000519230005-5					GPO 871-285
PHOTO ANALYSIS REPORT					

PHOTO NO. 11 Approved For Release 2000/08/16 : CIA-RDP78-05867A000519230005-5
 LOT NO. 84756 MAP REFERENCE 2670 H. ALTITUDE 875 LONGITUDE 875

COUNTRY PROVINCE WAC 553 B

AREA NO	SUBJECT	SUBJECT	SUBJECT	SUBJECT	SUBJECT	SUBJECT	SUBJECT	SUBJECT
NP	CLV	EVA	AKN					
1	T	A	R	D	1	10	15	20
	B	L	D	G	25	30	35	40
R	O	U	T	E	45	50		

U I E W O F T O W N
 E - W H I G H W A Y
 F R D H A R A N R D J U S T N of
 TARDI.

DATE OF PHOTO	TYPE	QUALITY	CLASS	NO. OF CARDS	SOURCE OF
May 66	H	2	3	3	(7.28, C) 25X1C

CLASSIFICATION CAPTIONED BY

Approved For Release 2000/08/16 : CIA-RDP78-05867A000519230005-5

PHOTO NO. 1147736

LONGITUDE

PROVINCE WAC 553 B

AREA NO	SUBJECT	SUBJECT	SUBJECT	SUBJECT	SUBJECT	SUBJECT	SUBJECT	SUBJECT	SUBJECT
NP	AKU	C28							
1	T	A	R	D	1				
5									
10									
15									
20									
25									
30									
35									
40									
45									
50									

DATE OF PHOTO: May 66

TYPE: 4

QUALITY: 2

CLASS: 3

NO. OF CARDS: 2

SOURCE OF: [REDACTED]

25X1C

7. 28. C

APPROVED FOR RELEASE 2000/08/16 : CIA-RDP78-05867A000519230005-5

FORM NO. 174 USE PREVIOUS EDITIONS

PHOTO ANALYSIS REPORT

GPO 671-263


PHOTO NO. 1147737		LOT NO. 2418206		PROVINCE WAC 553 B		LONGITUDE 117° 15' E	
AREA NO. NP		SUBJECT DUF CA		SUBJECT AKU		SUBJECT	
I T A R 21		10		I T E		O F N E W 20	
H Q 25		30		E - W		H I G H W A Y 40	
R 45		50					
DATE OF PHOTO May 66		TYPE 4		QUALITY 2		CLASS 2	
NO. OF CARDS 3		SOURCE OF PHOTO [REDACTED]				25X1C	

PHOTO NO. 1147758
 Approved For Release 2000/08/16 : CIA-RDP78-05867A000519230005-5

COUNTRY _____ PROVINCE WAC 553A

AREA NO	SUBJECT	SUBJECT	SUBJECT	SUBJECT	SUBJECT	SUBJECT	SUBJECT	SUBJECT
<u>NP</u>	<u>A TO</u>	<u>AMP</u>	<u>AKM</u>					
<u>B</u>	<u>IR</u>	<u>G</u>	<u>A</u>	<u>N</u>	<u>10</u>	<u>15</u>	<u>20</u>	<u>25</u>
<u>U</u>	<u>G</u>	<u>A</u>	<u>R</u>	<u>M</u>	<u>30</u>	<u>35</u>	<u>40</u>	<u>45</u>
					<u>50</u>			

(7.24.77.C)

DATE OF PHOTO	TYPE	QUALITY	CLASS	NO. OF CARDS	SOURCE OF
<u>Mar 66</u>	<u>4</u>	<u>2</u>	<u>3</u>	<u>3</u>	

CLASSIFICATION _____ CAPTIONED BY _____

PHOTO NO. 1147739
 LOT NO. P4197ch
 PROVINCE WAC 553A
 REFERENCE: CIA-RDP78-05867A000519230005-5
 ATTITUDE
 LONGITUDE 8509E

AREA NO	SUBJECT	SUBJECT	SUBJECT	SUBJECT	SUBJECT	SUBJECT	SUBJECT	SUBJECT
NP	AKG	DOF	DOF	AKH	AKH	15	HE	A
KIATM	ANDU			GAUC		25		
RIFIELD		(FR)		(AIR)				

(1. 24, 29. 31)

DATE OF PHOTO	TYPE	QUALITY	CLASS	NO. OF CARDS	SOURCE/OF
	7	✓	3	5	

25X1C

Approved For Release 2000/08/16 : CIA-RDP78-05867A000519230005-5

PHOTO ANALYSIS REPORT

Approved For Release 2000/08/16 : CIA-RDP78-05867A000519230005-5

PHOTO NO. 1147740

7493 05 REFERENCE C LATITUDE 18-05867A LONGITUDE 92-30005-5

AREA NO.	SUBJECT	SUBJECT	SUBJECT	SUBJECT	SUBJECT	SUBJECT	SUBJECT	SUBJECT
NP	ASC	COB						
KATMANDU			10	NEW		15	WATER	20
DIVISION			30	HQS		35	PANIP	40
OKHARA			50	LKS			FR EMBASSY RESIDENCE.	

DATE OF PHOTO	TYPE	QUALITY	CLASS	NO. OF CARDS	SOURCE OF
July 66	4	2	3	2	[REDACTED]

25X1C

Approved For Release 2000/08/16 : CIA-RDP78-05867A000519230005-5

Case 2000/08/16 REFERENCE: CIA-RDP78-05867A000519230005-5

LONGITUDE 1542E

PHOTO NO. 147741

LOT NO. P 41936

COOUNTRY	AREA NO	SUBJECT	SUBJECT	SUBJECT	SUBJECT	SUBJECT	SUBJECT	SUBJECT	SUBJECT
	NP	AKU	AKW	D36	DOD	DOD	ATO		
		5	10	15	20				
		25	30	35	40				
		45	50						

PROVINCE UAC 553A

(1.28.29)

DATE OF PHOTO	TYPE	QUALITY	CLASS	NO. OF CARDS	SOURCE
	8	2	3	6	

25X1C

Approved For Release 2000/08/16 : CIA-RDP78-05867A000519230005-5

PHOTO ANALYSIS REPORT

PHOTO NO. 1147742

P 41936

LATITUDE LONGITUDE

AREA NO	SUBJECT	SUBJECT	SUBJECT	SUBJECT	SUBJECT	SUBJECT	SUBJECT	SUBJECT
NP	AKU	AKW	D36	DOD	DOD	ATO		
DOLA	5 LGH	A T	10	S	T E			20
RIDGE	25	ON	30	CH	COM			40
KODAR	45	RD	50	LKG	N'LY			

PROVINCE UAC SISA

DATE OF PHOTO

TYPE

QUALITY

CLASS

NO. OF CARDS

SOURCE

June 66

8

2

3

6

25X1C

CAPTIONED BY

PHOTO NO. 15741
 Approved For Release 2000/08/16 : CIA-RDP78-05867A000519230005-5

LOT NO. 7722

MAP REFERENCE

LATITUDE 27° 10'

LONGITUDE 81° 45' E

COUNTRY PROVINCE WALSATA

AREA NO	SUBJECT	SUBJECT	SUBJECT	SUBJECT	SUBJECT	SUBJECT	SUBJECT	SUBJECT
NP	DAD	DOR	D36	AKU	AKU	ATO		
D	0	L	A	L	G	H	A	T
R	I	D	G	E	O	N	C	H
K	O	D	A	R	I	R	D	

10 15 20 25 30 35 40 45 50

15 20 25 30 35 40 45 50

15 20 25 30 35 40 45 50

15 20 25 30 35 40 45 50

15 20 25 30 35 40 45 50

15 20 25 30 35 40 45 50

15 20 25 30 35 40 45 50

15 20 25 30 35 40 45 50

15 20 25 30 35 40 45 50

15 20 25 30 35 40 45 50

15 20 25 30 35 40 45 50

15 20 25 30 35 40 45 50

15 20 25 30 35 40 45 50

15 20 25 30 35 40 45 50

15 20 25 30 35 40 45 50

15 20 25 30 35 40 45 50

15 20 25 30 35 40 45 50

15 20 25 30 35 40 45 50


15 20 25 30 35 40 45 50

15 20 25 30 35 40 45 50

15 20 25 30 35 40 45 50

15 20 25 30 35 40 45 50

(14.4.C) 25X1C



DATE OF PHOTO	TYPE	QUALITY	CLASS	NO. OF CARDS	SOURCE OF
June 66	8	2	3	6	

CLASSIFICATION Conf CAPTIONED BY

Approved For Release 2000/08/16 : CIA-RDP78-05867A000519230005-5

PHOTO NO. 1147744
 Approved For Release 2000/08/16 : CIA-RDP78-05867A000519230005-5
 LATITUDE 25° 14' N
 LONGITUDE 101° 05' E

COUNTRY PROVINCE WACUSSA

AREA NO	SUBJECT	SUBJECT	SUBJECT	SUBJECT	SUBJECT	SUBJECT	SUBJECT	SUBJECT
NP	DOD	DOD	D36	AKU	AKW	ATO		
D	5	10	15	20	25	30	35	40
L	A	L	G	H	A	T	S	I
A	D	G	E	O	N	C	H	I
K	O	D	A	R	I	R	D	L
								K
								G
								E

DATE OF PHOTO	TYPE	QUALITY	CLASS	NO. OF CARDS	SOURCE OF PHOTO
June 66	F	2	3	6	(1, 14, 19, C) 25X1C
CLASSIFICATION				CAPTIONED BY	
Conf				[Signature]	

TI 147745
 Approved For Release 2000/08/16 : CIA-RDP78-05867A000519230005-5

COUNTRY: [] PROVINCE: WAC 513A

AREA NO	SUBJECT	SUBJECT	SUBJECT	SUBJECT	SUBJECT	SUBJECT	SUBJECT	SUBJECT
NP	AKU	SOQ	SOQ	326	ATO			
D	0 L A L G H A T			(N N)		15	C H I C O	20
-	A I D	K O D A R I			R D	35	F R A I	40
R	P T					50		

SEE CIA

(128,4.C) 25X1C

DATE OF PHOTO	TYPE	QUALITY	CLASS	NO. OF CARDS	SOURCE OF
June 66	8	v	3	5	[REDACTED]


CLASSIFICATION: Conf CAPTIONED BY: [Signature]

Approved For Release 2000/08/16 : CIA-RDP78-05867A000519230005-5

PHOTO NO.	LOT NO.	MAP REFERENCE	LATITUDE	LONGITUDE				
COUNTRY	PROVINCE							
	WAC 113A							
AREA NO	SUBJECT	SUBJECT	SUBJECT	SUBJECT	SUBJECT	SUBJECT	SUBJECT	SUBJECT
NP	AKU	DOQ	DOO	D36	ATO			
D	0	L	A	L	G	H	A	T

See CIA

(128.29.0) 25X1C



DATE OF PHOTO	TYPE	QUALITY	CLASS	NO. OF CARDS	SOURCE OF
June 66	P	V	3	5	

CLASSIFICATION Conf

CAUTIONED BY

COUNTRY		PROVINCE							
AREA NO		SUBJECT		SUBJECT		SUBJECT		SUBJECT	
NP		ATO		AKU		CGP		AKL	
BANEP		PA		(A, R		VIEW		OF	
TOWN		N		CHIC		OM		-AID	
AR		RD		SUT		W		OF BANEP.	

PT (D) OF 2PT SERIES.
SEE CIA

DATE OF PHOTO		TYPE	QUALITY	CLASS	NO. OF CARDS	SOURCE
June 66		8	2	3	5	(17.24.21.C) 25X1C
CLASSIFICATION				CAPTIONED BY		
Conf				[Signature]		

11 Approved For Release 2000/08/16 : CIA-RDP78-05867A000519230005-5

COUNTRY		PROVINCE							
		WAC 553A							
AREA NO	SUBJECT	SUBJECT	SUBJECT	SUBJECT	SUBJECT	SUBJECT	SUBJECT	SUBJECT	SUBJECT
NP	ATO	AKU	CGF	AKL	BOF				
B	A	N	E	P	A				
	5			10		15			20
T	25			30		35			40
A	45			50					

PT 2 OF 2 PT SERIES.
SEE CIA

(17.24.24.C) 25X1C

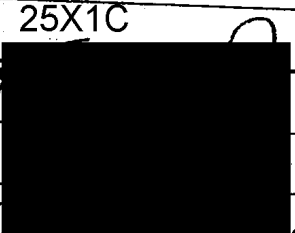
DATE OF PHOTO	TYPE	QUALITY	CLASS	NO. OF CARDS	SOURCE
June 66	8	2	3	5	[REDACTED]
CLASSIFICATION			CAPTIONED BY		
Conf			[Signature]		

PHOTO NO. 1147751 LOT NO. 200010616 MAP REFERENCE 2651N 8710E LATITUDE 2651N 8710E
 Approved For Release 2000/08/16 : CIA-RDP78-05867A000519230005-5

AREA NO	SUBJECT	SUBJECT	SUBJECT	SUBJECT	SUBJECT	SUBJECT	SUBJECT	SUBJECT	SUBJECT
NP	A42	D36							
CH	A	(N)	10						
AT	R								
RA									
AGE	25		30						
	45		50						

WAC 553B

DATE OF PHOTO	TYPE	QUALITY	CLASS	NO. OF CARDS	SOURCE OF
May 66	4	2	3	2	



FORM NO. 77 1 Jan 56 Approved For Release 2000/08/16 : CIA-RDP78-05867A000519230005-5
 PHOTO ANALYSIS REPORT

PHOTO NO. 1 Approved For Release 2000/08/16 : CIA-RDP78-05867A000519230005-5

COUNTRY: PROVINCE: WAC 553B

AREA NO	SUBJECT	SUBJECT	SUBJECT	SUBJECT	SUBJECT	SUBJECT	SUBJECT	SUBJECT
NP	APR	DZB						
CH	5	RA	(N)	10		K	15	B
A								A
G	25	E	CK	30		U	35	R
E								E
B	45	A	R	50				
A								
R								
R								
A								
G								
E								

(17.29.C) 25X1C

DATE OF PHOTO	TYPE	QUALITY	CLASS	NO. OF CARDS	SOURCE OF
May 66	✓	2	3	2	[REDACTED]

CLASSIFICATION: Conf CAPTIONED BY: [Signature]

PHOTO NO.

1147754

LOT NO.

2000/08/16

FILE REFERENCE

CIA-RDP78-05867A000519230005-5

COORDINATE

26 JAN 1970

PROVINCE

WAC 553B

AREA NO

NP

SUBJECT

AL7

SUBJECT

AAK

SUBJECT

ABO

SUBJECT

ARO

SUBJECT

SUBJECT

SUBJECT

SUBJECT

CHARTRA

5

10

CHARTRA

15

CANAL

20

UC

25

INTAKE

30

TUNNEL

35

40

45

(24, 29C)

25X1C

DATE OF PHOTO

7 May 66

TYPE

4

QUALITY

2


CLASS

3

NO. OF CARDS

4

SOURCE



CLASSIFICATION

Conf

CAPTIONED BY

DM

FORM NO. 74

Approved For Release 2000/08/16 : CIA-RDP78-05867A000519230005-5

PHOTO ANALYSIS REPORT

PHOTO NO. **11755** LOT NO. **2000/08/16** MAP REFERENCE **CIA-RDP78-05867A000519230005-5** LATITUDE **26 50 N** LONGITUDE **87 10 E**

COUNTRY **VIETNAM** PROVINCE **WAC 553B**

AREA NO	SUBJECT	SUBJECT	SUBJECT	SUBJECT	SUBJECT	SUBJECT	SUBJECT	SUBJECT
NP	AL7	AKX	R60	AR0				
CH	A7	RA	CH	A7	RA	CA	AN	RA
UC	-	I	N	T	A	K	E	T
								U
								N
								E
								L

(24, 29, C) 25X1C


DATE OF PHOTO	TYPE	QUALITY	CLASS	NO. OF CARDS	SOURCE
May 66	4	2	3	4	
CLASSIFICATION Conf			CAPTIONED BY [Signature]		

PHOTO NO. **Approved For Release 2000/08/16 : CIA-RDP78-05867A000519230005-5** LOT NO. **2000/08/16** MAP REFERENCE **25X1C** LATITUDE **17° 56' N** LONGITUDE **79° 06' E**

COUNTRY **LAOS** PROVINCE **WAC 553B**

AREA NO	SUBJECT	SUBJECT	SUBJECT	SUBJECT	SUBJECT	SUBJECT	SUBJECT	SUBJECT	SUBJECT
NP	AL	ANX	A60	AEA	ARO				
CH	5 RA		10 CH	15 TRA		20 CA	25 NA	30 AL	35
UC	25 -	30 CO	35 N	40 TR	45 U	50 C	55 T	60 R	65 U
Q	45 U	50 I	55 P	60 M	65 E	70 N	75 T	80	85

(24.V.C) 25X1C

DATE OF PHOTO	TYPE	QUALITY	CLASS	NO. OF CARDS	SOURCE
May 66	4	2	3	5	[REDACTED]

CLASSIFICATION **Conf** CAPTIONED BY **[Signature]**

Approved For Release 2000/08/16 : CIA-RDP78-05867A000519230005-5

PHOTO NO. 117737		LOT NO.		MAP REFERENCE		LATITUDE		LONGITUDE	
COUNTRY				PROVINCE WAC 553B					
AREA NO. NP	SUBJECT AL7	SUBJECT AMX	SUBJECT A60	SUBJECT ARO	SUBJECT	SUBJECT	SUBJECT	SUBJECT	SUBJECT
CH	A	T	R	A	5	CH	A	T	R
10	15	20	25	30	35	40	45	50	
UC	-	I	N	T	A	K	E	T	U

(24, 28, C) 25X1C

DATE OF PHOTO	TYPE	QUALITY	CLASS	NO. OF CARDS	SOURCE
May 66	4	2	3	4	[REDACTED]
CLASSIFICATION	CAPTIONED BY				
Conf	[Signature]				

Approved For Release 2000/08/16 : CIA-RDP78-05867A000519230005-5


PHOTO ANALYSIS REPORT

47758
 Approved For Release 2000/08/16 : CIA-RDP78-05867A000519230005-5

COUNTRY: PROVINCE: *WRC 553B*

AREA NO	SUBJECT	SUBJECT	SUBJECT	SUBJECT	SUBJECT	SUBJECT	SUBJECT	SUBJECT
<i>NP</i>	<i>ACT</i>	<i>ATX</i>	<i>A60</i>	<i>AE1</i>	<i>ARO</i>			
<i>CH</i>	<i>5</i>	<i>EA</i>	<i>10</i>	<i>CH</i>	<i>15</i>	<i>AT</i>	<i>20</i>	<i>EA</i>
<i>UC</i>	<i>25</i>	<i>-</i>	<i>30</i>	<i>CON</i>	<i>35</i>	<i>STR</i>	<i>40</i>	<i>UCT</i>
<i>QUI</i>	<i>45</i>	<i>P</i>	<i>50</i>	<i>ME</i>		<i>N</i>	<i>50</i>	<i>NT</i>

(24 vs. C) 25X1C

DATE OF PHOTO	TYPE	QUALITY	CLASS	NO. OF CARDS	SOURCE
<i>May 66</i>	<i>4</i>	<i>2</i>	<i>3</i>	<i>5</i>	

CLASSIFICATION: *Conf* CAPTIONED BY: *[Signature]*

PHOTO NO. 1147759 APPROVED FOR RELEASE 2000/08/16 CIA-RDP78-05867A000519230005-5

COUNTRY INDONESIA PROVINCE WAL 553B

AREA NO	SUBJECT	SUBJECT	SUBJECT	SUBJECT	SUBJECT	SUBJECT	SUBJECT	SUBJECT
<u>NP</u>	<u>RL7</u>	<u>AMX</u>	<u>A60</u>					
<u>CHATRA</u>	<u>5</u>		<u>10</u>	<u>CHATRA</u>	<u>15</u>	<u>CANAL</u>	<u>20</u>	
<u>UC</u>	<u>25</u>		<u>30</u>		<u>35</u>		<u>40</u>	
	<u>45</u>		<u>50</u>					

(24.4.C) 25X1C


DATE OF PHOTO	TYPE	QUALITY	CLASS	NO. OF CARDS	SOURCE
<u>May 66</u>	<u>4</u>	<u>2</u>	<u>3</u>	<u>3</u>	

PHOTO NO. **Approved For Release 2000/08/16 : CIA-RDP78-05867A000519230005-5** LOT NO. **2000/08/16** MAP REFERENCE **2000/08/16** LATITUDE **20° 55' N** LONGITUDE **85° 5' E**

COUNTRY **INDONESIA** PROVINCE **WAC 153B**

AREA NO	SUBJECT	SUBJECT	SUBJECT	SUBJECT	SUBJECT	SUBJECT	SUBJECT	SUBJECT	SUBJECT
NP	AL7	ANX	D36	ARC	ANL				
	5		10		15			20	
CH	ATRA		CH	ATRA		CANAL			
	25		30		35			40	
	LK	N	NW	LY		FER	AIR		
	45		50						
R	IVER	BG							

DATE OF PHOTO	TYPE	QUALITY	CLASS	NO. OF CARDS	SOURCE OF
Aug 66	8	✓	3	5	25X1C
CLASSIFICATION Conf		CAPTIONED BY [Signature]			

Approved For Release 2000/08/16 : CIA-RDP78-05867A000519230005-5

FORM NO. 1-71C1 LOT NO. 2000/08/16 MAP REFERENCE E. LATITUDE 25 15 N LONGITUDE 101 05 E

COUNTRY PROVINCE WAC 157B

AREA NO	SUBJECT	SUBJECT	SUBJECT	SUBJECT	SUBJECT	SUBJECT	SUBJECT	SUBJECT
NP	AL7	ANX	DZC	ARO	ANL			
5	CH	10	AT	15	RA	20	CANAL	
25	25	30	30	35	40	40	40	
	LRG	N	-	NW	LY	FR	AIR	
45	45	50	50					
	RV	6	BG					

31

(242A)

25X1C

DATE OF PHOTO	TYPE	QUALITY	CLASS	NO. OF CARDS	SOURCE OF
Aug 66	7	✓	3	5	[REDACTED]

CLASSIFICATION Conf CAPTIONED BY [REDACTED]

Approved For Release 2000/08/16 : CIA-RDP78-05867A000519230005-5

PHOTO NO.	LOT NO.	MAP REFERENCE	LATITUDE	LONGITUDE				
1176	20000816	CIA-RDP78-05867A000519230005-5	7, 10 N	103 E				
COUNTRY		PROVINCE						
		WAC DO251						
AREA NO	SUBJECT	SUBJECT	SUBJECT	SUBJECT	SUBJECT	SUBJECT	SUBJECT	SUBJECT
RU	A31	A33	A34					
H U N E	⁵ D O	A R A	¹⁰		N E N	¹⁵ L Y		²⁰ C O M
P L E	²⁵ T E D		³⁰ S T E E L		³⁵ P L A N T			⁴⁰
F U R N A	⁴⁵ C E E		⁵⁰ T O W E R S					

25X1A

DATE OF PHOTO	TYPE	QUALITY	CLASS	NO. OF CARDS
JAN 6 6 4	4	2	3	3
CLASSIFICATION			CAPTIONED BY	
CONF			FDC	




PHOTO NO. 1147783
 Approved For Release 2000/08/16 : CIA-RDP78-05867A000519230005-5 3 E

COUNTRY AU PROVINCE WAC D0251

AREA NO RU SUBJECT A31 SUBJECT A33 SUBJECT A34 SUBJECT SUBJECT SUBJECT SUBJECT SUBJECT

H U N E D O A R A N E W L Y C O M

P L E T E D S T E E L P L A N T

F U R N A C E T O W E R S

25X1A

DATE OF PHOTO	TYPE	QUALITY	CLASS	NO. OF CARDS
JAN 66	4	2	3	3

CLASSIFICATION CONF CAPTIONED BY POC

PHOTO NO. 114-700 LOT NO. 2000/08/16 MAP REFERENCE : CIA-RDP78-05867A000519230005-5 LATITUDE 22 53 E

COUNTRY PROVINCE WAC DO251

AREA NO	SUBJECT	SUBJECT	SUBJECT	SUBJECT	SUBJECT	SUBJECT	SUBJECT	SUBJECT
RJ	A31	A33	A34					
H U N I E	⁵ D I O A R A		¹⁰ N E W L Y					²⁰ C O M
P L E T E	²⁵ P		³⁰ S T E E L			³⁵ P L A N T		⁴⁰
N E W	⁴⁵ F U R N A C E		⁵⁰			BEING		WELDED

25X1A

DATE OF PHOTO	TYPE	QUALITY	CLASS	NO. OF CARDS
JAN 66	4	2	3	3

CLASSIFICATION CONF CAPTIONED BY [Redacted]

Approved For Release 2000/08/16 : CIA-RDP78-05867A000519230005-5

PHOTO NO. 1187771 MAP REFERENCE P-4595-66 LATITUDE C LONGITUDE 0553 E


COUNTRY PROVINCE WAC DO251

AREA NO	SUBJECT	SUBJECT	SUBJECT	SUBJECT	SUBJECT	SUBJECT	SUBJECT	SUBJECT
RV	A31	A33						
H	U	N	E	D	O	A	R	A
P	L	E	T	E	D	S	T	E
O	V	E	R	A	L	V	I	E

LP

25X1A

DATE OF PHOTO	TYPE	QUALITY	CLASS	NO. OF CARDS	SO
JAN 66	4	2	3	2	



Approved For Release 2000/08/16 : CIA-RDP78-05867A000519230005-5

PHOTO NO. 114772
 AREA REFERENCE P-4674-60
 LATITUDE 24 46 E
 LONGITUDE 74 46 E

COUNTRY	PROVINCE	SUBJECT	SUBJECT	SUBJECT	SUBJECT	SUBJECT	SUBJECT	SUBJECT
UR	167 B	N	AK2	AK5				
AREA NO.								
T U S H I N O					A I R F I E L D			

DATE OF PHOTO	TYPE	QUALITY	CLASS	NO. OF CARDS	SC
19 July 66	4	2	3	2	
CLASSIFICATION CONF.					
CAPTIONED BY [Signature]					

Approved For Release 2000/08/16 : CIA-RDP78-05867A000519230005-5

Approved For Release 2000/08/16 : CIA-RDP78-05867A000519230005-5

PHOTO NO. 1147773 REFERENCE P-4674-66 LATITUDE 55 50 N LONGITUDE 37 26 E

COUNTRY	AREA NO	SUBJECT	SUBJECT	SUBJECT	SUBJECT	SUBJECT	SUBJECT	SUBJECT	SUBJECT
UR	N	AK2	AK5						
		5		10	AIRFIELD	15			20
				20		35			40
		25							
				50					
		45							

20,31 25X10

DATE OF PHOTO	TYPE	QUALITY	CLASS	NO. OF CARDS	SOL
19 July	66	4	2	3	2



Approved For Release 2000/08/16 : CIA-RDP78-05867A000519230005-5 E

PHOTO NO.	LOT NO.	MAP REFERENCE	LATITUDE	LONGITUDE				
Approved For Release 2000/08/16 : CIA-RDP78-05867A000519230005-5 E								
COUNTRY	PROVINCE							
UR	103C							
AREA NO.	SUBJECT	SUBJECT	SUBJECT	SUBJECT	SUBJECT	SUBJECT	SUBJECT	SUBJECT
N	AKT	AL7						
V	5	B	10	E	15	O	20	
Y		R		I		V		
B		I		D				
O								
R								
E								
	25		30		35			40
T		S		A				
H		A		I				
E		M		O				
	45		50					

28, 29 25X1C

DATE OF PHOTO	TYPE	QUALITY	CLASS	NO. OF CARDS	
19 July	66	4	2	3	2
CLASSIFICATION	CONF.		CAPTIONED BY		
			[Signature]		

PHOTO NO. 114-7175
Approved For Release 2000/08/16 : CIA-RDP78-05867A00051230005-5
LOT NO. 114-7175
MAP REFERENCE
LATITUDE 28 29
LONGITUDE 75 E

COUNTRY UR PROVINCE 103C

AREA NO	SUBJECT	SUBJECT	SUBJECT	SUBJECT	SUBJECT	SUBJECT	SUBJECT	SUBJECT
V4B	O ⁵ RIG	AL7	B ¹⁰ RIDGE	E ¹⁵	O	V	E ²⁰ R	
T	H ²⁵ E	S	A	I ³⁰ M	O	C	A	N ³⁵ A ⁴⁰ L

DATE OF PHOTO	TYPE	QUALITY	CLASS	NO. OF CARDS	SC
19 July	66	4	2	3	2

28, 29 25X10

CLASSIFICATION CONF. CAPTIONED BY [Signature]

PHOTO NO. *Approved For Release 2000/08/16 : CIA-RDP78-05867A000519230005-5* LOT NO. *4031* MAP REFERENCE *2845 E* LATITUDE *59 43 N* LONGITUDE

COUNTRY *UR* PROVINCE *103C*

AREA NO	SUBJECT	SUBJECT	SUBJECT	SUBJECT	SUBJECT	SUBJECT	SUBJECT	SUBJECT	SUBJECT
<i>N</i>	<i>961</i>								
<i>V</i>	<i>Y</i>	<i>B</i>	<i>O</i>	<i>R</i>	<i>G</i>	<i>U</i>	<i>/</i>	<i>i</i>	<i>M</i>
<i>E</i>	<i>S</i>	<i>T</i>	<i>A</i>	<i>B</i>	<i>L</i>	<i>S</i>	<i>H</i>	<i>M</i>	<i>E</i>
<i>T</i>	<i>O</i>	<i>S</i>	<i>)</i>						

DATE OF PHOTO	TYPE	QUALITY	CLASS	NO. OF CARDS	SC
<i>19 July 66</i>	<i>4</i>	<i>2</i>	<i>3</i>	<i>1</i>	<i>3,7 25X10</i>

CLASSIFICATION *CONF.* CAPTIONED BY *[Signature]*

PHOTO NO. 0208 LOT NO. 0208 MAP REFERENCE CIA-RDP78-05867A000519230005-5 LATITUDE 37 LONGITUDE 118 E

COUNTRY CHINA PROVINCE C0381

AREA NO	SUBJECT	SUBJECT	SUBJECT	SUBJECT	SUBJECT	SUBJECT	SUBJECT	SUBJECT
<u>CH</u>	<u>DDB</u>	<u>D36</u>	<u>ALB</u>					
<u>W</u>	<u>U</u>	<u>-</u>	<u>\$</u>	<u>5</u>	<u>H</u>	<u>A</u>	<u>N</u>	
<u>10</u>	<u>L</u>	<u>K</u>	<u>G</u>	<u>15</u>	<u>U</u>	<u>P</u>	<u>F</u>	<u>R</u>
<u>25</u>	<u>H</u>	<u>E</u>	<u>W</u>	<u>30</u>	<u>G</u>	<u>O</u>	<u>R</u>	<u>G</u>
<u>45</u>	<u>A</u>	<u>N</u>	<u>G</u>	<u>50</u>	<u>T</u>	<u>H</u>	<u>E</u>	<u>Y</u>
	<u>R</u>	<u>I</u>	<u>V</u>	<u>E</u>	<u>R</u>	<u>-</u>		

(p. 165 TOP HT)

429

DATE OF PHOTO	TYPE	QUALITY	CLASS	NO. OF CARDS	SOURCE OF PHOTOGRAPH
<u>[66]</u>	<u>3</u>	<u>2</u>	<u>4</u>	<u>3</u>	<u>THIS IS A NEW WORLD</u>
					<u>VOL. 23 CHINA #2</u>
					<u>1966 (JAPANESE)</u>

FORM NO. 1 Approved For Release 2000/08/16 : CIA-RDP78-05867A000519230005-5 PHOTO ANALYSIS REPORT GPO 871-268

Approved For Release 2000/08/16 : CIA-RDP78-05867A000519230005-5

PHOTO NO. 1A-1770	LOT NO.	MAP REFERENCE	LATITUDE 28 00 N	LONGITUDE 108 20 E
COUNTRY	PROVINCE	25X1A		
AREA NO. CH	SUBJECT D36	SUBJECT MHH		
L I N G	5	W U	10	T I M B E R
R I B B	25	T I N G	30	C E N T E R
N - H U	45	I	50	O F
		S H E N G		A

24, 29

DATE OF PHOTO	TYPE	QUALITY	CLASS	NO. OF CARDS	SOURCE OF PHOTOGRAPH
[6/6]	37		4	2	TIME IS A NEW WORLD
CLASSIFICATION	CAPTIONED BY	VOL. 23, CHINA #2			
MHC	CR	1966 - JAPAN			

Approved For Release 2000/08/16 : CIA-RDP78-05867A000519230005-5

PHOTO ANALYSIS REPORT

PHOTO NO. 11A7770
 Approved For Release 2000/08/16 : CIA-RDP78-05867A000519230005-5
 LOT NO. 20000000
 MAP REFERENCE 2720
 LATITUDE 27 18 E
 LONGITUDE 105 5

COUNTRY
 PROVINCE DOSSO

AREA NO	SUBJECT	SUBJECT	SUBJECT	SUBJECT	SUBJECT	SUBJECT	SUBJECT	SUBJECT	SUBJECT
CH	DOB	AHL							
LUNG	5	CHUKAN	10			15	CHUMUNE	20	
IN	25	KANSU	30			35	HENG	40	BUCCE
EDED	45	IN	50	CONVERTING BARREN MT. LAND INTO ARABLE LANDS					

[p. 104 TOP LEFT]

1, 24.

DATE OF PHOTO	TYPE	QUALITY	CLASS	NO. OF CARDS	SOURCE OF PHOTOGRAPH
[6/6]	3	2	4	2	THIS IS A NEW WORLD VOL. 13, CHINA #2, 1966 (JAPANESE)
CLASSIFICATION: AUO			CAPTIONED BY: ER		

Approved For Release 2000/08/16 : CIA-RDP78-05867A000519230005-5

PHOTO NO. 1227780 LOT NO. 74007-06 MAP REFERENCE 3707A000519230005-55E LATITUDE 2005-35E LONGITUDE

COUNTRY PROVINCE 60384

AREA NO	SUBJECT	SUBJECT	SUBJECT	SUBJECT	SUBJECT	SUBJECT	SUBJECT	SUBJECT	SUBJECT								
CH	D33	ALG															
CH	5	N	-	A	N	10	T	A	M	15	N	6	L	A	K	E	20
	25				30				35							40	
	45				50												

(p. 160 TOP)

DATE OF PHOTO	TYPE	QUALITY	CLASS	NO. OF CARDS	SOURCE OF PHOTOGRAPHY
[66]	3	2	4	2	THIS IS A NEW WORLD VOL. 23, CHINA #2, 1966 (JAPAN ESE)